

1 John B. Weldon, Jr., 003701  
2 Mark A. McGinnis, 013958  
3 R. Jeffrey Heilman, 029525  
4 **SALMON, LEWIS & WELDON, P.L.C.**  
5 2850 East Camelback Road, Suite 200  
6 Phoenix, Arizona 85016  
7 (602) 801-9060  
8 [jbw@slwplc.com](mailto:jbw@slwplc.com)  
9 [mam@slwplc.com](mailto:mam@slwplc.com)  
10 [rjh@slwplc.com](mailto:rjh@slwplc.com)

11 *Attorneys for Salt River Project Agricultural*  
12 *Improvement and Power District and Salt River*  
13 *Valley Water Users' Association*

14 **IN THE SUPERIOR COURT OF THE STATE OF ARIZONA**

15 **IN AND FOR THE COUNTY OF MARICOPA**

16 IN RE: THE GENERAL  
17 ADJUDICATION OF ALL RIGHTS  
18 TO USE WATER IN THE GILA  
19 RIVER SYSTEM AND SOURCE

No. W-1 (Salt)  
No. W-2 (Verde)  
No. W-3 (Upper Gila)  
No. W-4 (San Pedro)

Contested Cases Nos. W1-11-3194 and  
W1-11-3201 (Consolidated)

**ORDER ON STIPULATION,  
WITHDRAWAL OF OBJECTIONS,  
AND REQUEST THAT THE SPECIAL  
MASTER APPROVE PROPOSED  
WATER RIGHT ABSTRACTS FOR  
WFR 114-04-BDD-029**

(Assigned to the Hon. Mark H. Brain)

(Referred to Special Master Susan Ward  
Harris)

22 Contested Case Name: *In re Salt River Project - Irrigation.*

23 Descriptive Summary: The Special Master approves proposed abstracts of water rights  
24 relating to Watershed File Report 114-04-BDD-029.

25 Statement of Claimant Nos.: (SRP) 39-05-50053 through -50055; 39-07-1040, -1041,  
26 -1206, -1207, -1998, -11951 through -11955; 39-11-1976, -1977, -1978, -2217, -2219  
through -2223, -2225, -4844 through -4846, -17557; 39-L8-35152, -35157, -35158,  
-35212, -35213, -35216 through -35218, -132301 through -132309, and -133295.

27 Date of Filing: *July 31*, 2019.

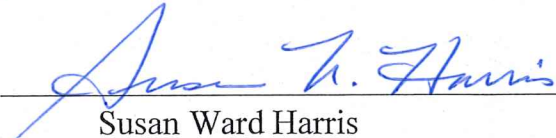
1  
2  
3  
4  
5  
6  
7  
8  
9  
10  
11  
12  
13  
14  
15  
16  
17  
18  
19  
20  
21  
22  
23  
24  
25  
26  
27

Number of Pages: 2 + 3 (attachments) = 5 (total).

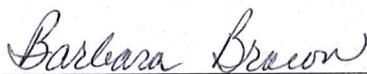
The Court having reviewed the Stipulation, Withdrawal of Objections, and Request that the Special Master Approve Proposed Water Right Abstracts for WFR 114-04-BDD-029 and good cause appearing therefor,

IT IS ORDERED approving the proposed water right abstracts attached hereto as Exhibit 1. The abstracts shall be included in a Catalog of Proposed Water Rights created pursuant to Section 15 of the Rules for Proceedings Before the Special Master.

DATED this 31<sup>st</sup> day of July, 2019.

  
\_\_\_\_\_  
Susan Ward Harris  
Special Master

ORIGINAL of the foregoing delivered this 31 day of July, 2019 for filing and distribution to all persons appearing on the Court-approved mailing list in Cases Nos. W-11-3914 and W1-11-3201.

  
\_\_\_\_\_

## Abstract of Water Right San Pedro Watershed

<b>1. Proposed Water Right No:</b>	114-04-BDD-029-IR001
<b>2. Owner of Water Right:</b>	Salt River Project Agricultural Improvement and Power District
<b>3. Landowner:</b>	Salt River Project Agricultural Improvement and Power District
<b>4. Statement of Claimant No.(s):</b>	39-0004843 39-0004844
<b>5. Statement of Claimant Name(s):</b>	Salt River Project Agricultural Improvement and Power District
<b>6. Lessee or Permittee:</b>	None
<b>7. Basis of Right:</b>	36-0105259
<b>8. Beneficial Use:</b>	Irrigation
<b>9. Priority Date:</b>	12/28/1865
<b>10. Quantity:</b>	699.0 AFA (44.52 acres) Maximum Diversion Rate of 2.45 CFS (1,140 gpm)
<b>11. Place of Use:</b>	NW ¼, and NW ¼ NW ¼ SW ¼ Section 04 T07S R16E
<b>12. Point of Diversion:</b>	55-620721 <ul style="list-style-type: none"> <li>• NE ¼ SW ¼ NW ¼ Section 04 T07S R16E (32°51'20.40", -110°43'11.48")</li> </ul>
<b>13. Source of Water:</b>	Subflow from the San Pedro River
<b>14. Name of Facility:</b>	N/A

## Abstract of Water Right San Pedro Watershed

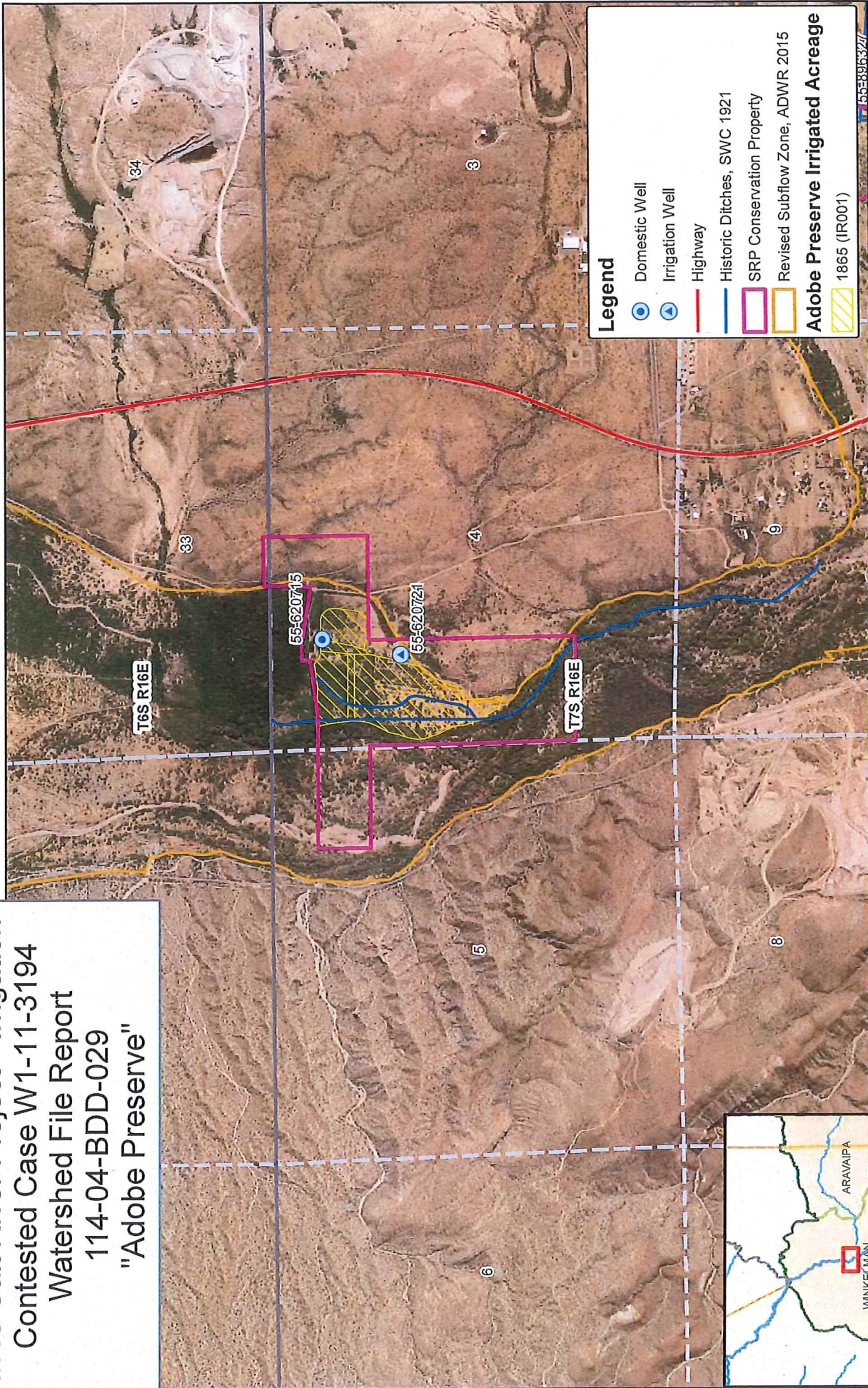
<b>1. Proposed Water Right No:</b>	114-04-BDD-029-SW001
<b>2. Owner of Water Right:</b>	Salt River Project Agricultural Improvement and Power District
<b>3. Landowner:</b>	Salt River Project Agricultural Improvement and Power District
<b>4. Statement of Claimant No.(s):</b>	39-0004845
<b>5. Statement of Claimant Name(s):</b>	Salt River Project Agricultural Improvement and Power District
<b>6. Lessee or Permittee:</b>	None
<b>7. Basis of Right:</b>	36-0105259
<b>8. Beneficial Use:</b>	Stock watering
<b>9. Priority Date:</b>	12/28/1865
<b>10. Quantity:</b>	1.0 AFA
<b>11. Place of Use:</b>	N ½ NW ¼, SW ¼ NW ¼, and NW ¼ SW ¼ Section 04 T07S R16E; and NE ¼ NE ¼ Section 5 T07S R16E
<b>12. Point of Diversion:</b>	55-620721 <ul style="list-style-type: none"> <li>• NE ¼ SW ¼ NW ¼ Section 04 T07S R16E (32°51'20.40", -110°43'11.48")</li> </ul>
<b>13. Source of Water:</b>	Subflow from the San Pedro River
<b>14. Name of Facility:</b>	N/A

### Additional Information

Quantified stock watering right not to be summarily adjudicated as de minimis.



**In re Salt River Project - Irrigation  
 Contested Case W1-11-3194  
 Watershed File Report  
 114-04-BDD-029  
 "Adobe Preserve"**



**Legend**

- Domestic Well
- ⬇ Irrigation Well
- Highway
- Historic Ditches, SWC 1921
- SRP Conservation Property
- Revised Subflow Zone, ADWR 2015
- Adobe Preserve Irrigated Acreage
- 1865 (IR001)

