

1  
2  
3  
4  
5  
6  
7  
8  
9  
10  
11  
12  
13  
14  
15  
16  
17  
18  
19  
20  
21  
22  
23  
24  
25  
26  
27  
28

IN THE SUPERIOR COURT OF THE STATE OF ARIZONA  
IN AND FOR THE COUNTY OF MARICOPA

IN RE THE GENERAL ADJUDICATION  
OF ALL RIGHTS TO USE WATER IN THE  
GILA RIVER SYSTEM AND SOURCE

W-1 (Salt)  
W-2 (Verde)  
W-3 (Upper Gila)  
W-4 (San Pedro)  
Consolidated

CONTESTED CASE NO. W1-11-3315

ORDER ISSUING PROPOSED  
WATER RIGHT ABSTRACTS

CONTESTED CASE NAME: *In re Young*

HSR INVOLVED: San Pedro River Watershed Hydrographic Survey Report.

DESCRIPTIVE SUMMARY: Abstracts for water rights for domestic and irrigation uses issued.

NUMBER OF PAGES: 11

DATE OF FILING: February 22, 2019

On February 22, 2019, a telephonic conference was held for the purpose of addressing the remaining outstanding issues related to the settlement of the claims for irrigation and domestic

1 water uses described in the water abstracts attached to Order dated January 8, 2019. The  
2 proposed abstracts now being complete,

3 **IT IS ORDERED** that any party having any corrections or objections to the attached  
4 abstracts shall file such corrections or objections by **March 25, 2019**. In the absence of any such  
5 filings, the claims for water rights set forth in the attached abstracts will be deemed settled and  
6 all objections withdrawn and the abstracts will thereafter be included in a Catalog of Proposed  
7 Water Rights created pursuant to §15 of the Rules for Proceeding before the Special Master.  
8

9  
10  
11   
12 Susan Ward Harris  
13 Special Master  
14

15 The original of the foregoing was delivered to  
16 the Clerk of the Maricopa County Superior  
17 Court on February 22, 2019, for filing and  
18 distributing a copy to all persons listed on the  
19 Court approved mailing list for Contested Case  
20 No. W1-11-3315.  
21  
22  
23  
24  
25  
26  
27  
28

1  
2  
3  
4  
5  
6  
7  
8  
9  
10  
11  
12  
13  
14  
15  
16  
17  
18  
19  
20  
21  
22  
23  
24  
25  
26  
27  
28

# APPENDIX A

## Abstract of Water Right San Pedro Watershed

<b>1. Proposed Water Right No:</b>	115-05-ADB-006-DM001
<b>2. Owner of Water Right:</b>	Lemuel B. Young as trustee of the Lemuel B. Young Trust
<b>3. Landowner:</b>	Lemuel B. Young as trustee of the Lemuel B. Young Trust
<b>4. Statement of Claimant No.(s):</b>	39-5682
<b>5. Statement of Claimant Name(s):</b>	Lemuel B. Young as trustee of the Lemuel B. Young Trust
<b>6. Lessee or Permittee:</b>	None
<b>7. Basis of Right:</b>	Pre-1919 rights based on Homestead Entry of William Row filed July 19, 1913
<b>8. Beneficial Use</b>	Domestic Use
<b>9. Priority Date</b>	July 19, 1913
<b>10. Quantity:</b>	Not to exceed 1 (one) acre foot per year
<b>11. Place of Use:</b>	NESWSW 34 T6S R17E
<b>12. Point of Diversion:</b>	NESWSW 34 T6S R17E
<b>13. Source of Water:</b>	Well located at GPS coordinates N32° 51.805', W110° 36.074'

Comment: This abstract is for a right to use water for domestic use is issued in connection with an abstract for a water right for irrigation use. Water for domestic use is limited to domestic use within the home.



## Abstract of Water Right San Pedro Watershed

<b>1. Proposed Water Right No:</b>	115-05-ADB-006-OT001
<b>2. Owner of Water Right:</b>	Lemuel B. Young as trustee of the Lemuel B. Young Trust
<b>3. Landowner:</b>	Lemuel B. Young as trustee of the Lemuel B. Young Trust
<b>4. Statement of Claimant No.(s):</b>	39-5683
<b>5. Statement of Claimant Name(s):</b>	Lemuel B. Young as trustee of the Lemuel B. Young Trust
<b>6. Lessee or Permittee:</b>	None
<b>7. Basis of Right:</b>	Pre-1919 rights based on Homestead Entry of William Row filed July 19, 1913
<b>8. Beneficial Use</b>	Irrigation
<b>9. Priority Date</b>	July 19, 1913
<b>10. Quantity:</b>	2.5 acre feet annually
<b>11. Rate of Maximum Flow:</b>	65 gallons per minute
<b>12. Place of Use:</b>	NESWSW 34 T6S R17E – see attached map
<b>13. Point of Diversion:</b>	NESWSW 34 T6S R17E
<b>14. Source of Water:</b>	Well located at GPS coordinates N32° 51.805', W110° 36.074' In-stream pump located in Aravaipa Creek

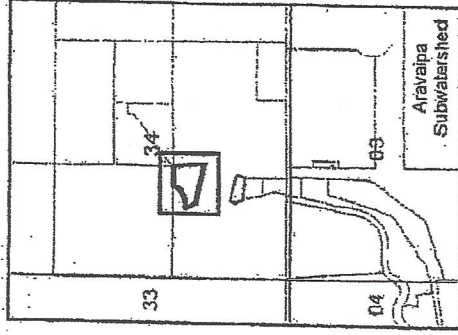


*In re Young*  
 Watershed File Report  
 115-04-ADB-006

**30029003H**  
 T068 R17E  
 Section 34

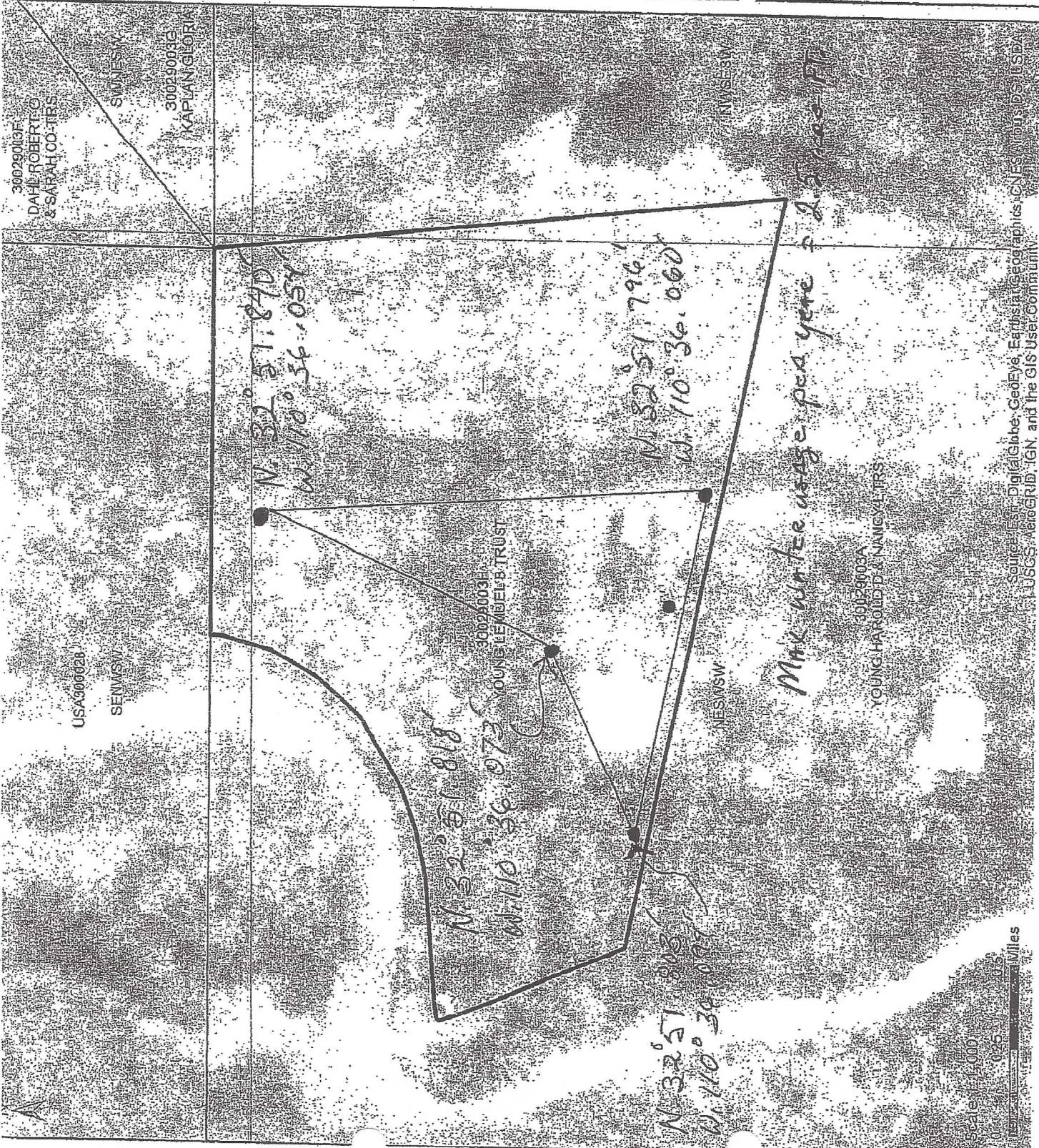


ADWR September 2018



GPS Legend  
 N 32° 51.805'  
 W 110° 36.074'  
 Domestic Well

- Pinal County
- Parcels
- Sections
- QQQ



Source: Esri, DigitalGlobe, GeoEye, Earthstar (imagery), CNES, Airbus, USDA, USGS, AeroGRID, IGN, and the GIS User Community



**Abstract of Water Right  
San Pedro Watershed**

<b>1. Proposed Water Right No:</b>	115-05-ADB-007-DM001
<b>2. Owner of Water Right:</b>	Estate of Arthur Young, Pauline Barney as trustee of the Pauline Y. Barney Family Trust, Harold Young and Nancy Young as trustees of the Young Living Trust, Lemuel B. Young as trustee of the Lemuel B. Young Trust, Nathan Young, Jeffrey Young, and Sandra Waltz as trustee of the Verdugo Living Trust.
<b>3. Landowner:</b>	Estate of Arthur Young, Pauline Barney as trustee of the Pauline Y. Barney Family Trust, Harold Young and Nancy Young as trustees of the Young Living Trust, Lemuel B. Young as trustee of the Lemuel B. Young Trust, Nathan Young, Jeffrey Young, and Sandra Waltz as trustee of the Verdugo Living Trust.
<b>4. Statement of Claimant No.(s):</b>	39-5683 39-5848 39-5863
<b>5. Statement of Claimant Name(s):</b>	Arthur Young, Pauline Barney as trustee of the Pauline Y. Barney Family Trust, Harold Young and Nancy Young as trustees of the Young Living Trust, Lemuel B. Young as trustee of the Lemuel B. Young Trust, Nathan Young, Jeffrey Young, and Sandra Waltz as trustee of the Verdugo Living Trust.
<b>6. Lessee or Permittee:</b>	None
<b>7. Basis of Right:</b>	Pre-1919 rights based on Homestead Entry of William Row filed July 19, 1913
<b>8. Beneficial Use</b>	Domestic Use
<b>9. Priority Date</b>	July 19, 1913
<b>10. Quantity:</b>	Not to exceed 1 (one) acre foot per year
<b>11. Place of Use:</b>	NESWSW 34 T6S R17E
<b>12. Point of Diversion:</b>	NESWSW 34 T6S R17E
<b>13. Source of Water:</b>	Well – located at GPS coordinates N32° 51.791', W110° 36.064'

## Abstract of Water Right San Pedro Watershed

<b>1. Proposed Water Right No:</b>	115-05-ADB-007-IR001
<b>2. Owner of Water Right:</b>	Estate of Arthur Young, Pauline Barney as trustee of the Pauline Y. Barney Family Trust, Harold Young and Nancy Young as trustees of the Young Living Trust, Lemuel B. Young as trustee of the Lemuel B. Young Trust, Nathan Young, Jeffrey Young, and Sandra Waltz as trustee of the Verdugo Living Trust.
<b>3. Landowner:</b>	Estate of Arthur Young, Pauline Barney as trustee of the Pauline Y. Barney Family Trust, Harold Young and Nancy Young as trustees of the Young Living Trust, Lemuel B. Young as trustee of the Lemuel B. Young Trust, Nathan Young, Jeffrey Young, and Sandra Waltz as trustee of the Verdugo Living Trust.
<b>4. Statement of Claimant No.(s):</b>	39-5683 39-5848 39-5849 39-5863
<b>5. Statement of Claimant Name(s):</b>	Arthur Young, Pauline Barney as trustee of the Pauline Y. Barney Family Trust, Harold Young and Nancy Young as trustees of the Young Living Trust, Lemuel B. Young as trustee of the Lemuel B. Young Trust, Nathan Young, Jeffrey Young, and Sandra Waltz as trustee of the Verdugo Living Trust.
<b>6. Lessee or Permittee:</b>	None
<b>7. Basis of Right:</b>	36-45013 36-45014 36-46570
<b>8. Beneficial Use:</b>	Irrigation Use
<b>9. Priority Date:</b>	July 19, 1913
<b>10. Quantity:</b>	14 acre feet annually
<b>11. Rate of Maximum Flow:</b>	80 gallons per minute
<b>12. Place of Use:</b>	NESWSW 34 T6S R17E – see attached map (2.5 acres)
<b>13. Point of Diversion:</b>	NESWSW 34 T6S R17E
<b>14. Source of Water:</b>	Well located at GPS coordinates N32° 51.791', W110° 36.064'

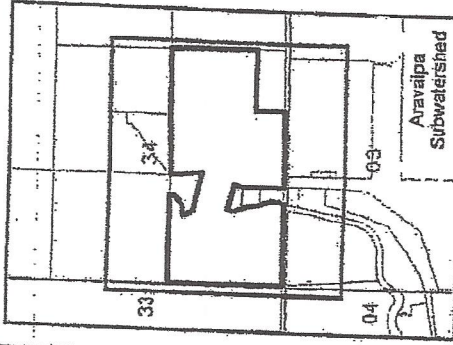


**30029003A**

T06S R17E  
 Section 34



ADWR September 2018



GPS

Legend  
 N 32° 51.791'  
 W 110° 36.044'  
 Domestic Well

- Pinal County
- Parcels
- Sections
- QQQ





**Abstract of Water Right  
San Pedro Watershed**

<b>1. Proposed Water Right No:</b>	115-05-ADB-010-DM001
<b>2. Owner of Water Right:</b>	Harold Young and Nancy Young as trustees of the Young Living Trust, dated March 2, 2012
<b>3. Landowner:</b>	Harold Young and Nancy Young as trustees of the Young Living Trust, dated March 2, 2012
<b>4. Statement of Claimant No.(s):</b>	39-5847
<b>5. Statement of Claimant Name(s):</b>	Harold Young and Nancy Young as trustees of the Young Living Trust, dated March 2, 2012
<b>6. Lessee or Permittee:</b>	None
<b>7. Basis of Right:</b>	Pre-1919 rights based on Homestead Entry of William Row filed July 19, 1913
<b>8. Beneficial Use</b>	Domestic Use
<b>9. Priority Date</b>	July 19, 1913
<b>10. Quantity:</b>	Not to exceed 1 (one) acre foot per year
<b>11. Place of Use:</b>	SESWSW 34 T6S R17E
<b>12. Point of Diversion:</b>	SESWSW 34 T6S R17E
<b>13. Source of Water:</b>	Well located at GPS coordinates N32° 51.720', W110° 36.091'

Comment: This abstract is for a right to use water for domestic use is issued in connection with an abstract for a water right for irrigation use. Water for domestic use is limited to domestic use within the home.

**Abstract of Water Right  
San Pedro Watershed**

<b>1. Proposed Water Right No:</b>	115-05-ADB-010-OT001
<b>2. Owner of Water Right:</b>	Harold Young and Nancy Young as trustees of the Young Living Trust, dated March 2, 2012
<b>3. Landowner:</b>	Harold Young and Nancy Young as trustees of the Young Living Trust, dated March 2, 2012
<b>4. Statement of Claimant No.(s):</b>	39-5847
<b>5. Statement of Claimant Name(s):</b>	Harold Young and Nancy Young as trustees of the Young Living Trust, dated March 2, 2012
<b>6. Lessee or Permittee:</b>	None
<b>7. Basis of Right:</b>	36-0045013
<b>8. Beneficial Use</b>	Irrigation Use
<b>9. Priority Date</b>	July 19, 1913
<b>10. Quantity:</b>	8 acre feet annually
<b>11. Rate of Maximum Flow:</b>	100 gallons per minute
<b>12. Place of Use:</b>	SWSW 34 T6S R17E – see attached map (1.1 acres)
<b>13. Point of Diversion:</b>	SWSW 34 T6S R17E
<b>14. Source of Water:</b>	Well located at GPS coordinates N32° 51.720', W110° 36.091' In-stream pump located in Aravaipa Creek

Comment: This abstract is for a right to use water for domestic use is issued in connection with an abstract for a water right for irrigation use. Water for domestic use is limited to domestic use within the home.

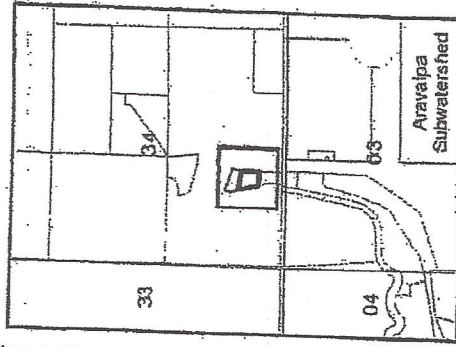


*In re Young*  
 Watershed File Report  
 115-04-ADB-010

**30029003D**  
 T06S R17E  
 Section 34



ADWR Septem Bert 2018



**GPS**

Legend  
 N 32° 51.720'  
 W 110° 36.091'  
 Domestic Well

Pinel County  
 Parcels  
 Sections  
 QQ

