

1
2
3
4
5
6
7
8
9
10
11
12
13
14
15
16
17
18
19
20
21
22
23
24
25
26
27
28

IN THE SUPERIOR COURT OF THE STATE OF ARIZONA
IN AND FOR THE COUNTY OF MARICOPA

IN RE THE GENERAL ADJUDICATION
OF ALL RIGHTS TO USE WATER IN THE
GILA RIVER SYSTEM AND SOURCE

W-1 (Salt)
W-2 (Verde)
W-3 (Upper Gila)
W-4 (San Pedro)
(Consolidated)

Contested Case No. WI-11-3325

**CORRECTED ORDER
SETTING DATE FOR
SUGGESTED CORRECTIONS
OF PROPOSED WATER
RIGHTS**

CONTESTED CASE NAME: *In re SLD – Magoffin I*
HSR INVOLVED: San Pedro River Watershed Hydrographic Survey Report.
DESCRIPTIVE SUMMARY: Corrected abstracts issued for proposed water rights for stock watering and stockponds analyzed by Watershed File Report No. 115-05-001 and a new deadline is set to file suggested corrections.
NUMBER OF PAGES: 39
DATE OF FILING: December 3, 2020


On September 18, 2020, proposed water right abstracts for the *de minimis* water rights analyzed by Watershed File Report No. 115-05-001 were distributed to the parties for suggested

1 corrections. The proposed abstracts contained erroneous potential water right (PWR) numbers.
2 The proposed abstracts have been corrected and are attached as Attachment A.

3 **IT IS ORDERED** that no suggested corrections shall be filed to the original proposed
4 abstracts. Suggested corrections to the proposed abstracts for Watershed File Report No. 115-
5 05-001, as corrected, shall be filed on or before **February 3, 2021**.

6 **IT IS FURTHER ORDERED** that the Arizona State Land Department and the trustees
7 of the Magoffin Trust shall clearly identify any dispute with the stated ownership of the
8 following proposed water right: 115-15-001-SP004, 115-15-001-SP005, 115-15-001-SP006,
9 115-15-001-SP008, 115-15-001-SP009, and 115-15-001-SP010. These proposed water rights
10 were not listed on the one-page Exhibit A to the Joint Report filed July 2, 2020.

11 **IT IS FURTHER ORDERED** that any party seeking a correction of a legal description
12 shall attach an aerial map of the stockpond or stockwatering site that has a USGS grid showing
13 the section and the quarter sections of the section.
14

15
16
17 
18 Susan Ward Harris
19 Special Master

20
21
22 The original of the foregoing was delivered to the Clerk
23 of the Maricopa County Superior Court on December 3,
24 2020, for filing and distributing a copy to all persons
25 listed on the Court approved mailing list for this
26 Contested Case.

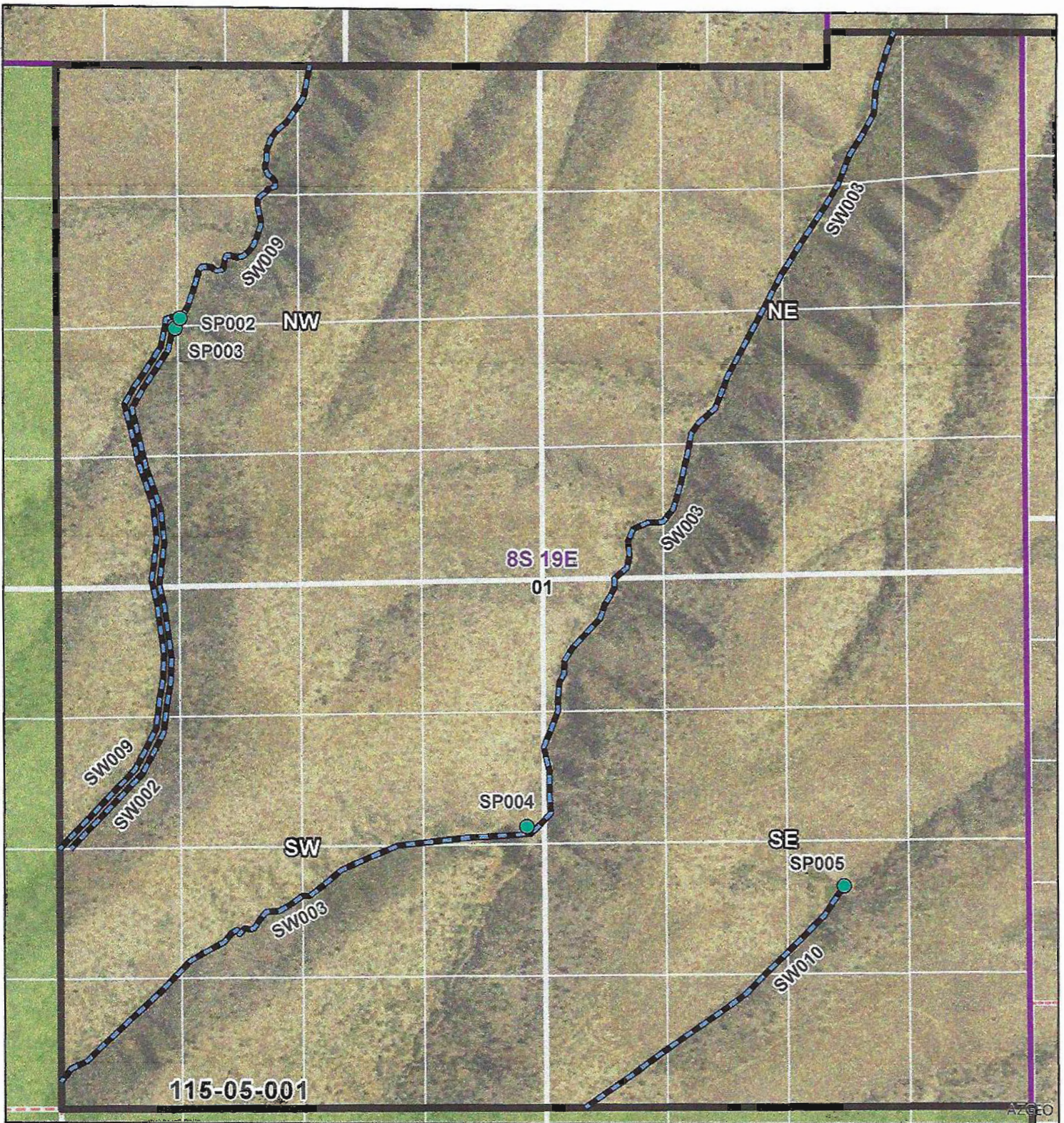
26 
27 Durina Farrall

1
2
3
4
5
6
7
8
9
10
11
12
13
14
15
16
17
18
19
20
21
22
23
24
25
26
27
28


APPENDIX A

**Proposed Abstract of Water Right
San Pedro Watershed**

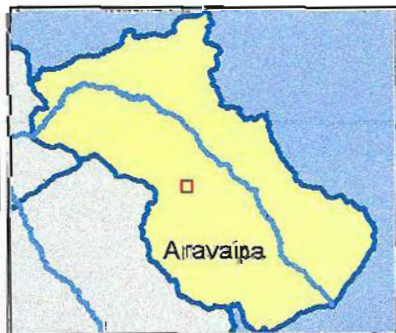
Attribute	Proposed Abstract of Water Right
1. Proposed Water Right No.:	115-05-001-SP002
2. Owner of Water Right:	State of Arizona – Arizona State Land Department
3. Landowner:	State of Arizona – Arizona State Land Department
4. Statement of Claimant No.(s):	39-7034 39-12022
5. Statement of Claimant Name(s):	Arizona State Land Department Magoffin Family Trust
6. Lessee or Permittee:	Magoffin Family Trust
7. Basis of Right:	38-0088371 38-0043446
8. Beneficial Use:	Stock watering from a stockpond
9. Priority Date:	12/31/1940
10. Quantity:	Not to exceed (\leq) 4 acre feet annually with continuous fill
11. Place of Use:	SENWNW Sec. 01 T08 R19E See attached map
12. Point of Diversion:	NWNW Sec. 01 T08 R19E See attached map
13. Source of Water:	Aravaipa Creek
14. Name of Facility	Long Hollow Tank



In re SLD - Magoffin I
 Contested Case W1-11-3325
 Watershed File Report
 115-05-001
 Section 1 T08S R19E




ADWR August 2020



Legend

SP - Stockpond	Township
SW - Streamside use	Section
WFR Boundary	QQQ
USFS	Q

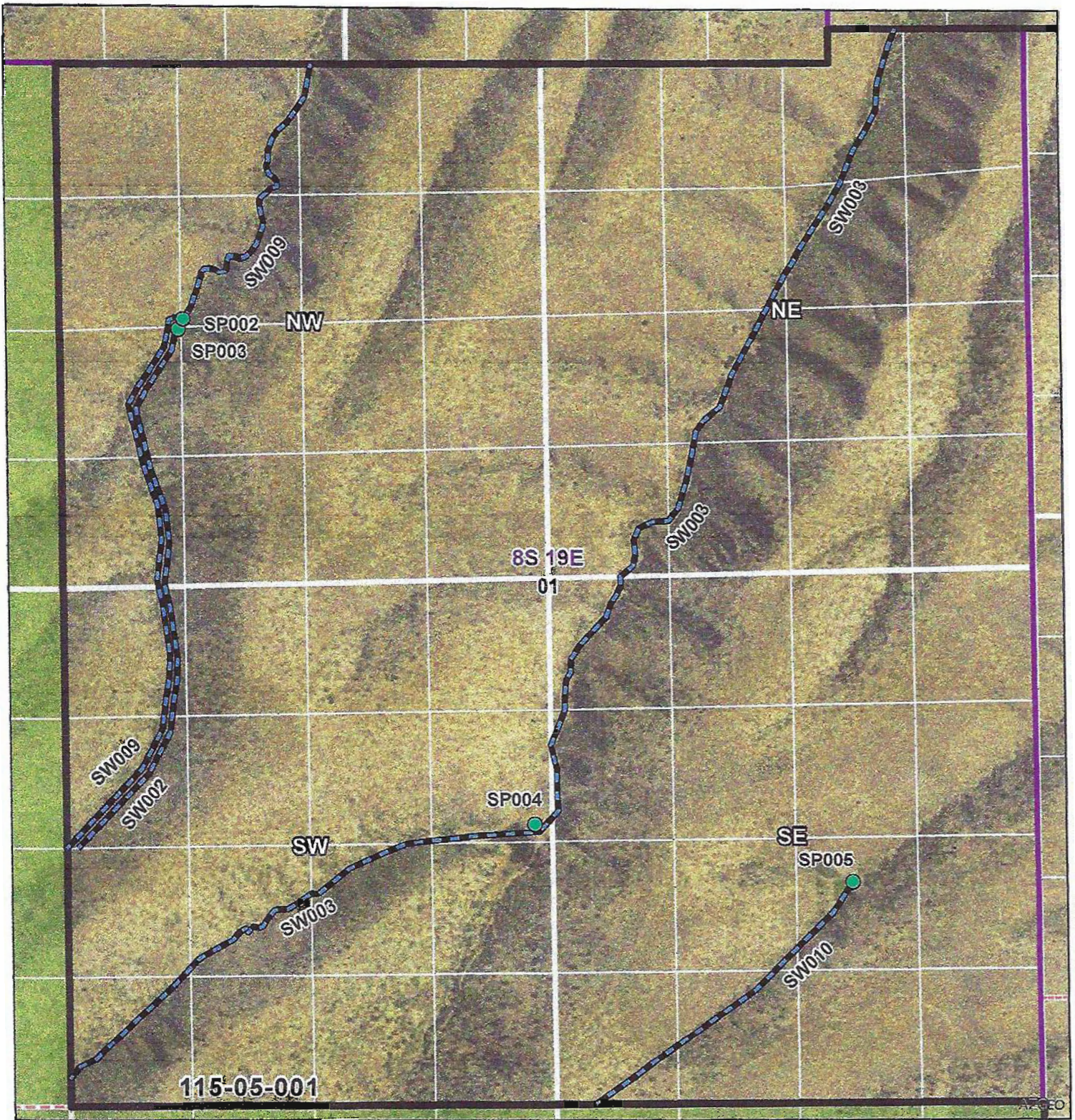
0 375 750 Feet




Data sources include: Land ownership acquired April 2019 from the Arizona State Land Department, NAIP 2017.

**Proposed Abstract of Water Right
San Pedro Watershed**

Attribute	Proposed Abstract of Water Right
1. Proposed Water Right No.:	115-05-001-SP003
2. Owner of Water Right:	State of Arizona – Arizona State Land Department
3. Landowner:	State of Arizona – Arizona State Land Department
4. Statement of Claimant No.(s):	39-6483 39-12022 39-7035
5. Statement of Claimant Name(s):	Arizona State Land Department Magoffin Family Trust
6. Lessee or Permittee:	Magoffin Family Trust
7. Basis of Right:	36-0043446 38-0027565 38-0088370
8. Beneficial Use:	Stock watering from a stockpond
9. Priority Date:	12/31/1940
10. Quantity:	Not to exceed (\leq) 4 acre feet annually with continuous fill
11. Place of Use:	SWNW Sec. 01 T08S R19E See attached map.
12. Point of Diversion:	SWNW Sec. 01 T08S R19E See attached map.
13. Source of Water:	Aravaipa Creek
14. Name of Facility	Long Hollow Tank



In re SLD - Magoffin I
 Contested Case W1-11-3325
 Watershed File Report
 115-05-001
 Section 1 T08S R19E




ADWR August 2020



Legend

- SP - Stockpond
- SW - Streamside use
- WFR Boundary
- USFS
- Township
- Section
- QQQ
- Q

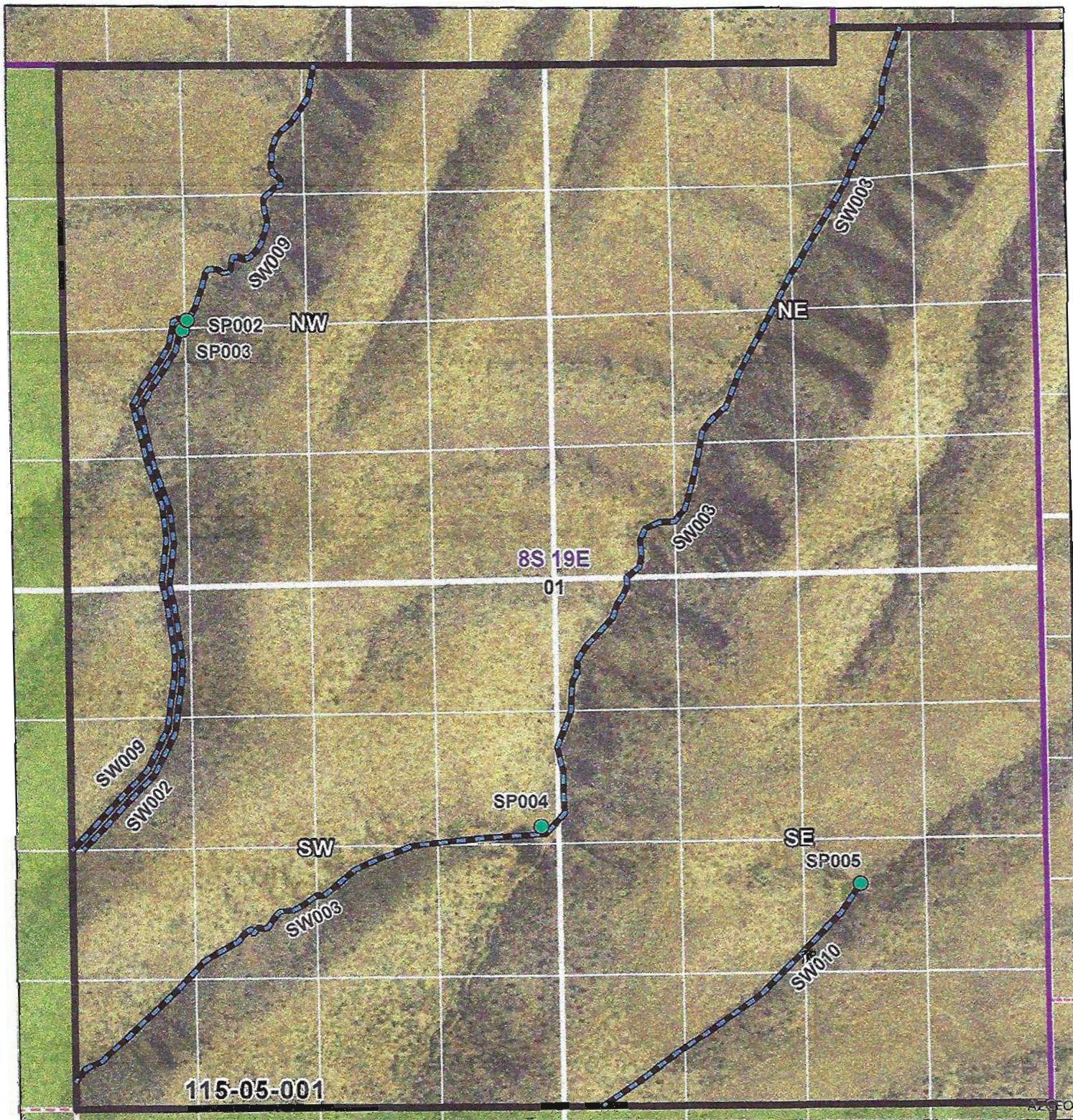
0 375 750 Feet



Data sources include: Land ownership acquired April 2019 from the Arizona State Land Department. NATP 2017.

**Proposed Abstract of Water Right
San Pedro Watershed**

Attribute	Proposed Abstract of Water Right
1. Proposed Water Right No.:	115-05-001-SP004
2. Owner of Water Right:	State of Arizona – Arizona State Land Department
3. Landowner:	State of Arizona – Arizona State Land Department
4. Statement of Claimant No.(s):	39-6480 39-7036 39-12022
5. Statement of Claimant Name(s):	Arizona State Land Department Magoffin Family Trust
6. Lessee or Permittee:	Magoffin Family Trust
7. Basis of Right:	Certificate of Water Right 38-96693
8. Beneficial Use:	Stock watering from a Stockpond
9. Priority Date:	05/22/2015
10. Quantity:	Not to exceed (\leq) 4 acre feet annually with continuous fill
11. Place of Use:	SESW Sec. 01 T08S R19E See attached map
12. Point of Diversion:	NESW Sec. 01 T08S R19E SESW Sec. 01 T08S R19E See attached map
13. Source of Water:	Left Bank of Long Hollow Canyon
14. Name of Facility	Big Tank



In re SLD - Magoffin I
 Contested Case W1-11-3325
 Watershed File Report
 115-05-001
 Section 1 T08S R19E



ADWR August 2020



Legend

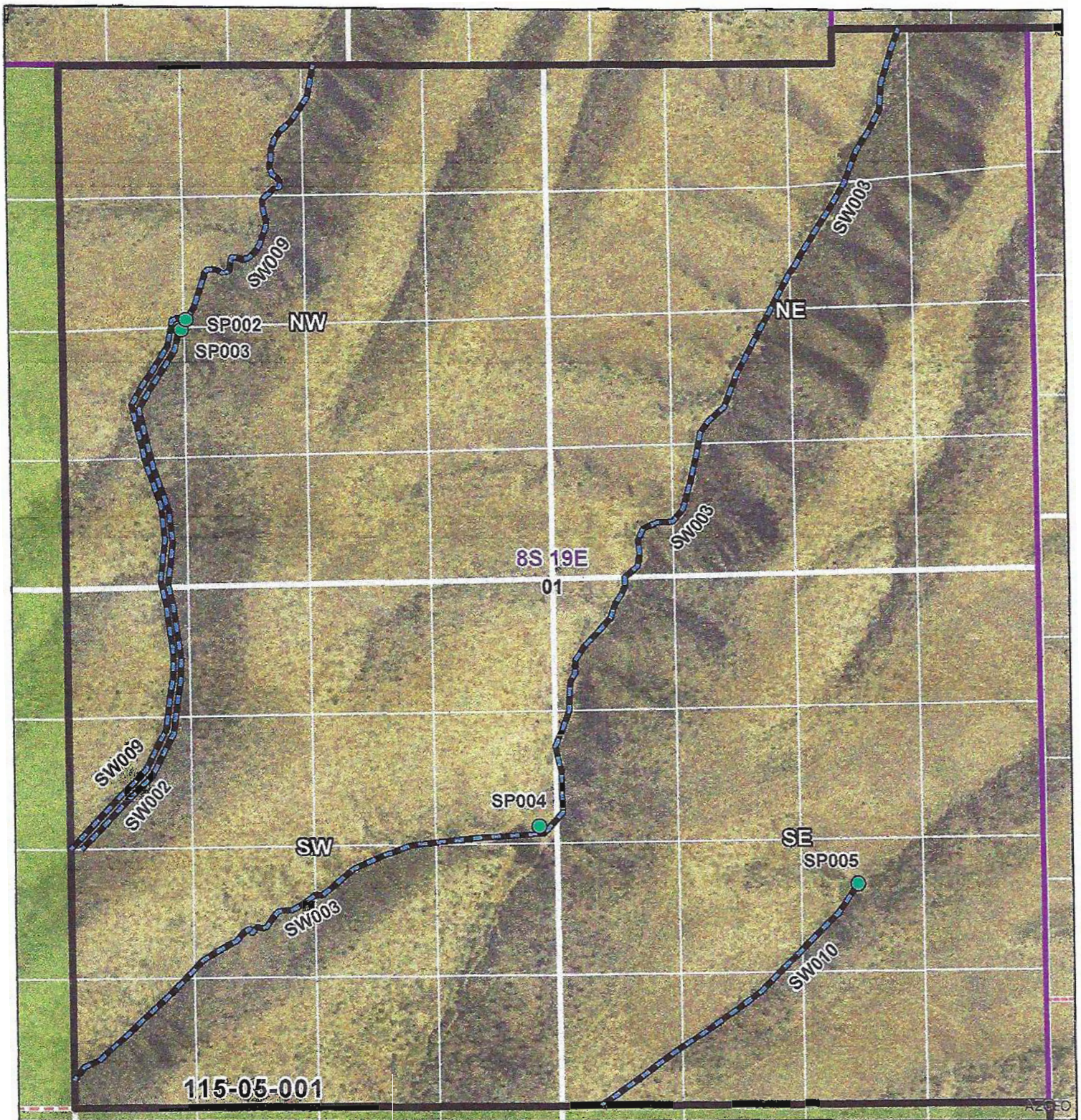
SP - Stockpond	Township
SW - Streamside use	Section
WFR Boundary	QQQ
USFS	Q

0 375 750 Feet


Data sources include: Land ownership acquired April 2019 from the Arizona State Land Department, NAIP 2017.

**Proposed Abstract of Water Right
San Pedro Watershed**

Attribute	Proposed Abstract of Water Right
1. Proposed Water Right No.:	115-05-001-SP005
2. Owner of Water Right:	State of Arizona – Arizona State Land Department
3. Landowner:	State of Arizona – Arizona State Land Department
4. Statement of Claimant No.(s):	39-6481 39-12022 39-13198
5. Statement of Claimant Name(s):	Arizona State Land Department Magoffin Family Trust
6. Lessee or Permittee:	Magoffin Family Trust
7. Basis of Right:	Certificate of Water Right 33-43442
8. Beneficial Use:	Stock watering from a stockpond
9. Priority Date:	03/07/1977
10. Quantity:	Not to exceed (\leq) 4 acre feet annually with continuous fill
11. Place of Use:	NWSESE Sec. 01 T08S R19E See attached map
12. Point of Diversion:	NWSESE Sec. 01 T08S R19E See attached map
13. Source of Water:	Second Trail Canyon
14. Name of Facility	Second Trail Tank









In re SLD - Magoffin I
 Contested Case W1-11-3325
 Watershed File Report
 115-05-001
 Section 1 T08S R19E



 ADWR August 2020



Legend

 SP - Stockpound	 Township
 SW - Streamside use	 Section
 WFR Boundary	QQQ
 USFS	Q

0 375 750 Feet




Data sources include: Land ownership acquired April 2019 from the Arizona State Land Department, NAJP 2017.

**Proposed Abstract of Water Right
San Pedro Watershed**

Attribute	Proposed Abstract of Water Right
1. Proposed Water Right No.:	115-05-001-SP006
2. Owner of Water Right:	State of Arizona – Arizona State Land Department
3. Landowner:	State of Arizona – Arizona State Land Department
4. Statement of Claimant No.(s):	39-7037 39-12022
5. Statement of Claimant Name(s):	Arizona State Land Department Magoffin Family Trust
6. Lessee or Permittee:	Magoffin Family Trust
7. Basis of Right:	38-0088368
8. Beneficial Use:	Stock watering from a stockpond
9. Priority Date:	12/31/1931
10. Quantity:	Not to exceed (\leq) 4 acre feet annually with continuous fill
11. Place of Use:	NWNENW Sec. 05 T08S R20E See attached map
12. Point of Diversion:	NWNENW Sec. 05 T08S R20E See attached map
13. Source of Water:	Aravaipa Creek
14. Name of Facility	Central Tank

115-05-001



NW

NE

8S 20E
05

SW

SE

AZGEO

In re SLD - Magoffin I
Contested Case W1-11-3325
Watershed File Report
115-05-001
Section 5 T08S R20E



ADWR August 2020



Legend

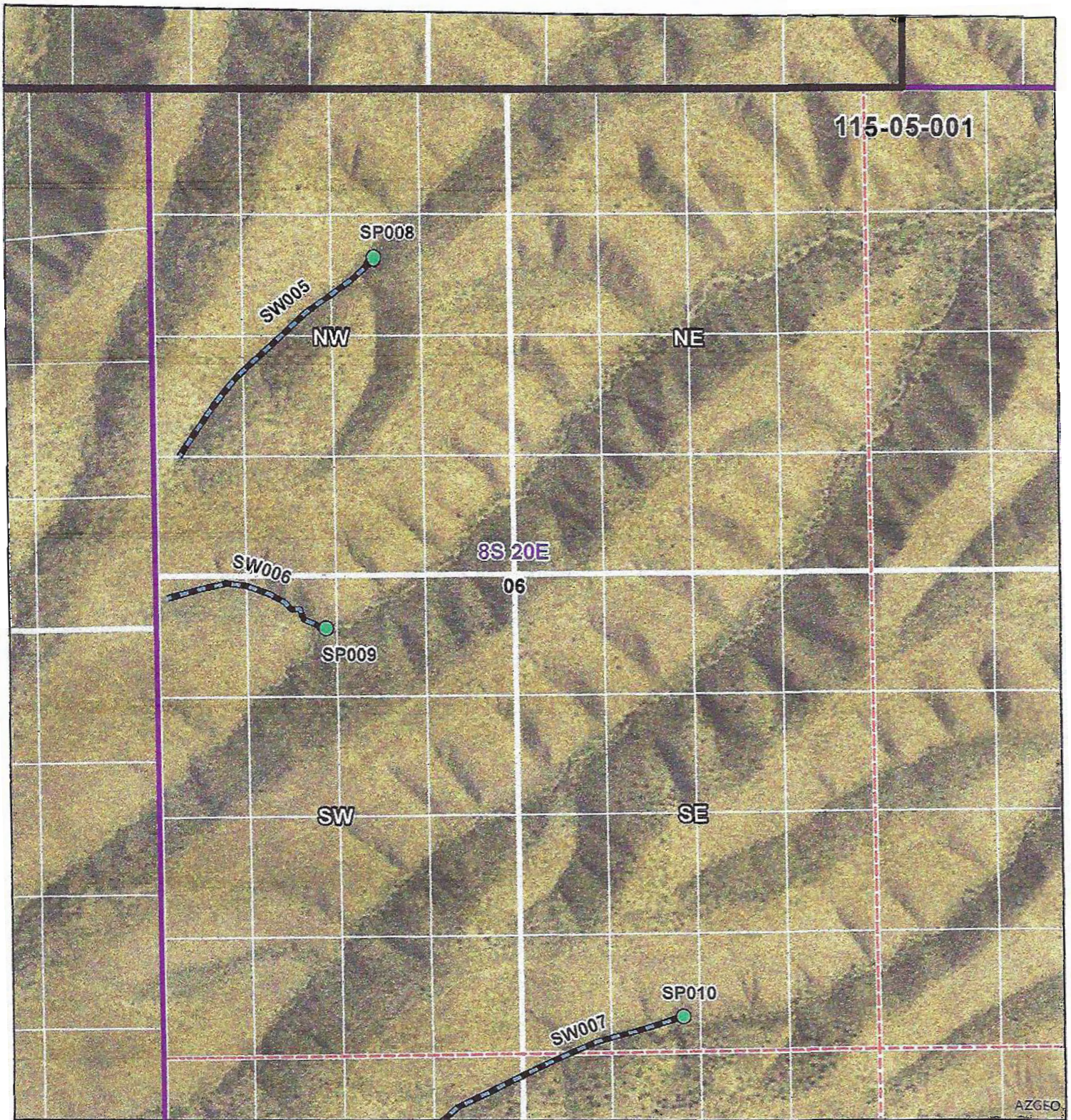
- SP - Stockpond
- SW - Streamside use
- WFR Boundary
- Township
- Section
- QQQ
- Q

0 375 750 Feet




**Proposed Abstract of Water Right
San Pedro Watershed**

Attribute	Proposed Abstract of Water Right
1. Proposed Water Right No.:	115-05-001-SP008
2. Owner of Water Right:	State of Arizona – Arizona State Land Department
3. Landowner:	State of Arizona – Arizona State Land Department
4. Statement of Claimant No.(s):	39-6485 39-7038
5. Statement of Claimant Name(s):	Arizona State Land Department
6. Lessee or Permittee:	Magoffin Family Trust
7. Basis of Right:	38-0027572 38-0088374
8. Beneficial Use:	Stock watering from a Stockpond
9. Priority Date:	12/31/1960
10. Quantity:	Not to exceed (\leq) 4 acre feet annually with continuous fill
11. Place of Use:	SWNENW Sec. 06 T08S R20E See attached map
12. Point of Diversion:	SWNENW Sec. 06 T08S R20E See attached map
13. Source of Water:	Aravaipa Creek
14. Name of Facility	Unnamed Tank








AZGEO

In re SLD - Magoffin I
 Contested Case W1-11-3325
 Watershed File Report
 115-05-001
 Section 6 T08S R20E

 ADWR August 2020



Legend

 SP - Stockpond	 Section
 SW - Streamside use	QQQ
 WFR Boundary	Q
 Township	

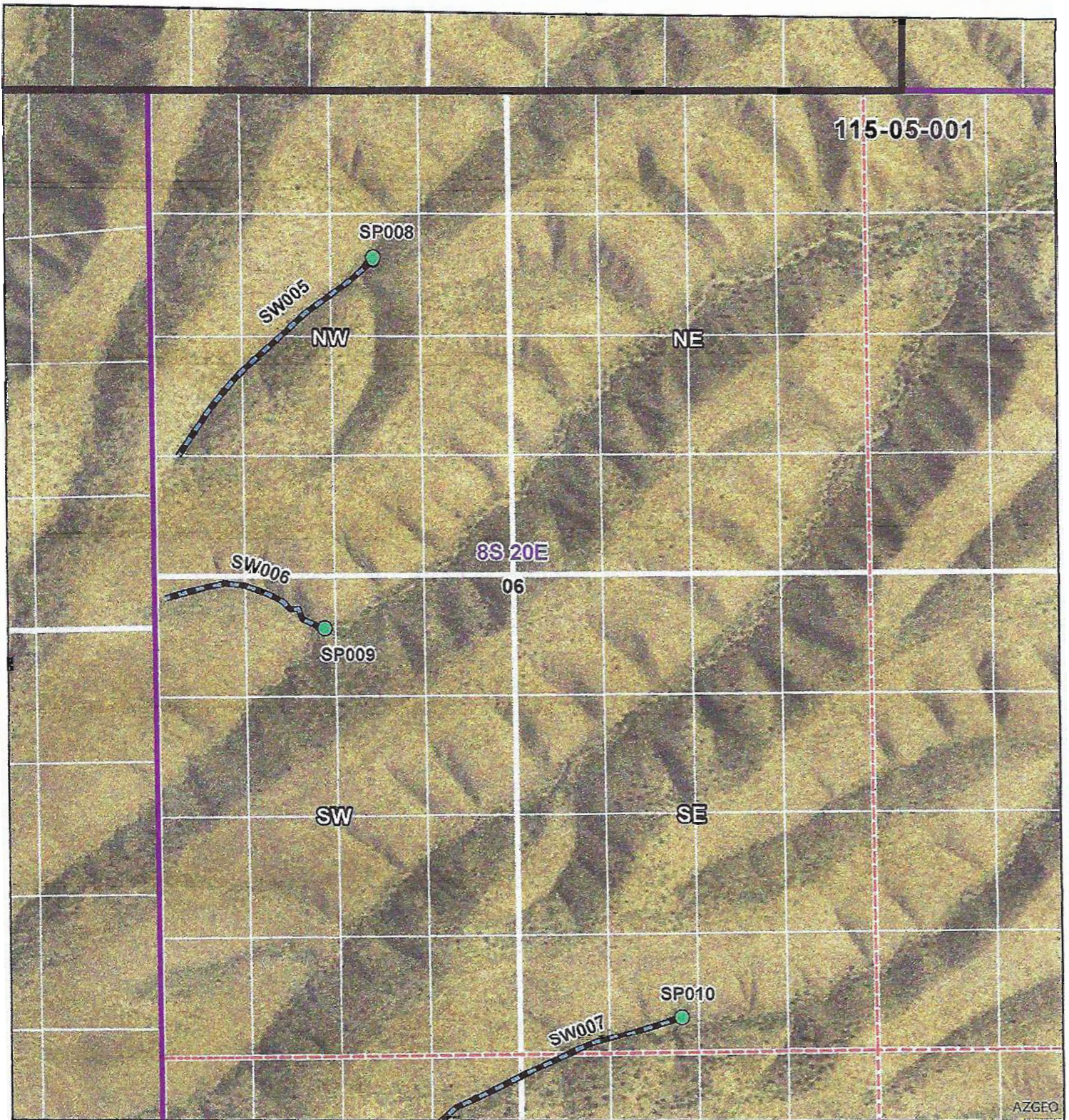
0 375 750 Feet

N


Data sources include: NAIP 2017.

**Proposed Abstract of Water Right
San Pedro Watershed**

Attribute	Proposed Abstract of Water Right
1. Proposed Water Right No.:	115-05-001-SP009
2. Owner of Water Right:	State of Arizona – Arizona State Land Department
3. Landowner:	State of Arizona – Arizona State Land Department
4. Statement of Claimant No.(s):	39-7039
5. Statement of Claimant Name(s):	Arizona State Land Department
6. Lessee or Permittee:	Magoffin Family Trust
7. Basis of Right:	38-0088383
8. Beneficial Use:	Stock watering from a stockpond
9. Priority Date:	12/31/1950
10. Quantity:	Not to exceed (\leq) 4 acre feet annually with continuous fill
11. Place of Use:	NENWSW (Lot 5) Sec. 06 T08S R20E See attached map
12. Point of Diversion:	NENWSW (Lot 5) Sec. 06 T08S R20E See attached map
13. Source of Water:	Aravaipa Creek
14. Name of Facility:	Unnamed Tank










In re SLD - Magoffin I
 Contested Case W1-11-3325
 Watershed File Report
 115-05-001
 Section 6 T08S R20E




ADWR August 2020



Legend

-  SP - Stockpond
-  SW - Streamside use
-  WFR Boundary
-  Township
-  Section
-  QQQ
-  Q

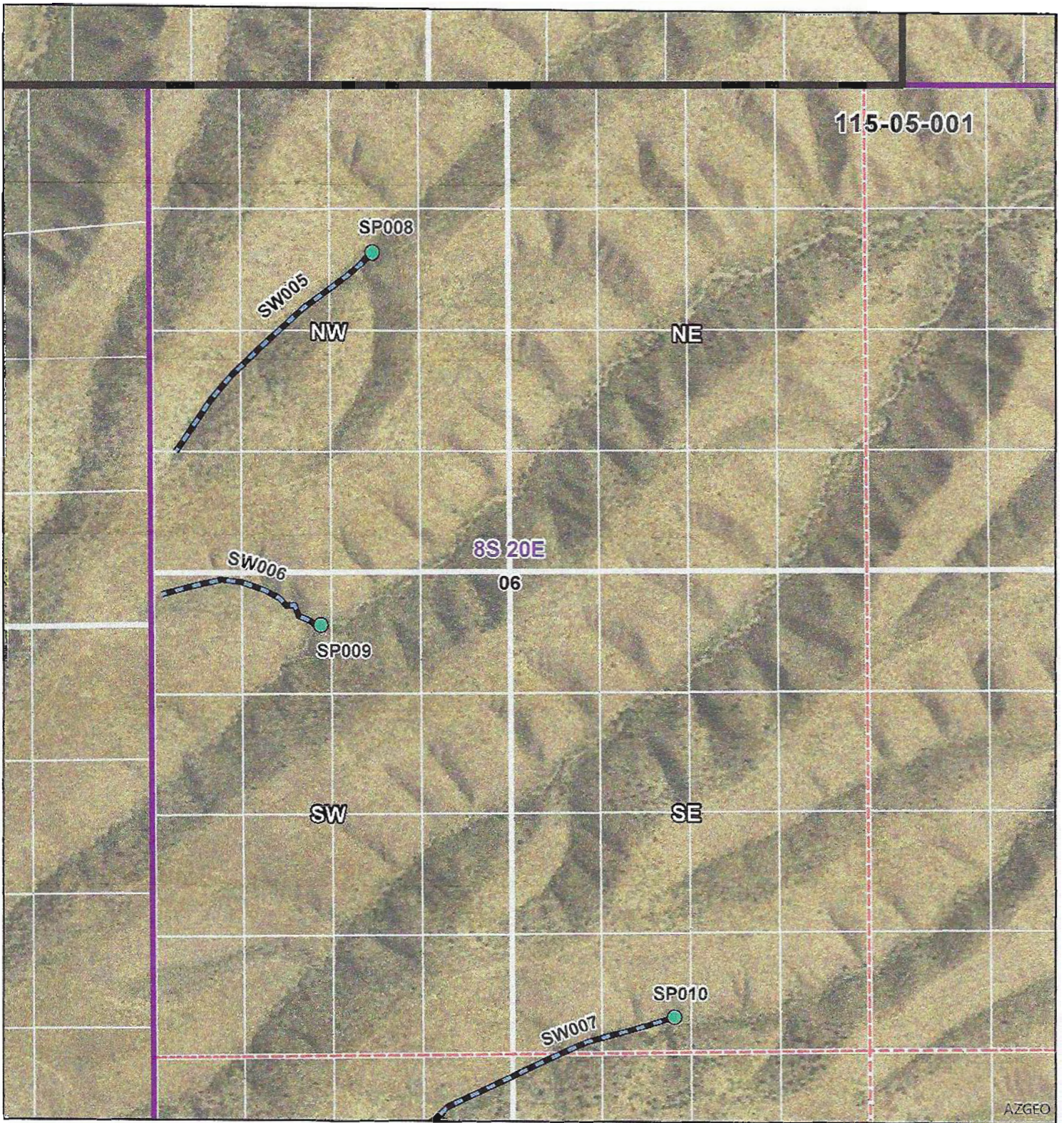
0 375 750 Feet



Data sources include: NAIP 2017.

**Proposed Abstract of Water Right
San Pedro Watershed**

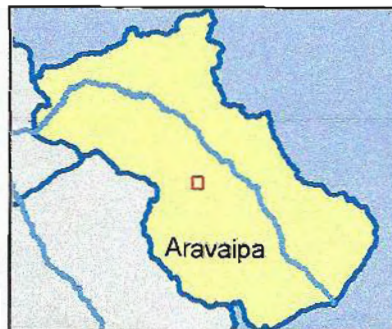
Attribute	Proposed Abstract of Water Right
1. Proposed Water Right No.:	115-05-001-SP010
2. Owner of Water Right:	State of Arizona – Arizona State Land Department
3. Landowner:	State of Arizona – Arizona State Land Department
4. Statement of Claimant No.(s):	39-6482 39-7040
5. Statement of Claimant Name(s):	Arizona State Land Department
6. Lessee or Permittee:	Magoffin Family Trust
7. Basis of Right:	3R-0002392 38-0027566 38-088656
8. Beneficial Use:	Stock watering from a stockpond
9. Priority Date:	12/31/1965
10. Quantity:	Not to exceed (\leq) 4 acre feet annually with continuous fill
11. Place of Use:	SESWSE Sec. 06 T08S R20E See attached map
12. Point of Diversion:	SESWSE Sec. 06 T08S R20E See attached map
13. Source of Water:	Second Trail Draw
14. Name of Facility:	Salt Tank



In re SLD - Magoffin I
 Contested Case W1-11-3325
 Watershed File Report
 115-05-001
 Section 6 T08S R20E



ADWR August 2020



Legend

- SP - Stockpond
- SW - Streamside use
- WFR Boundary
- Township
- Section
- QQQ
- Q

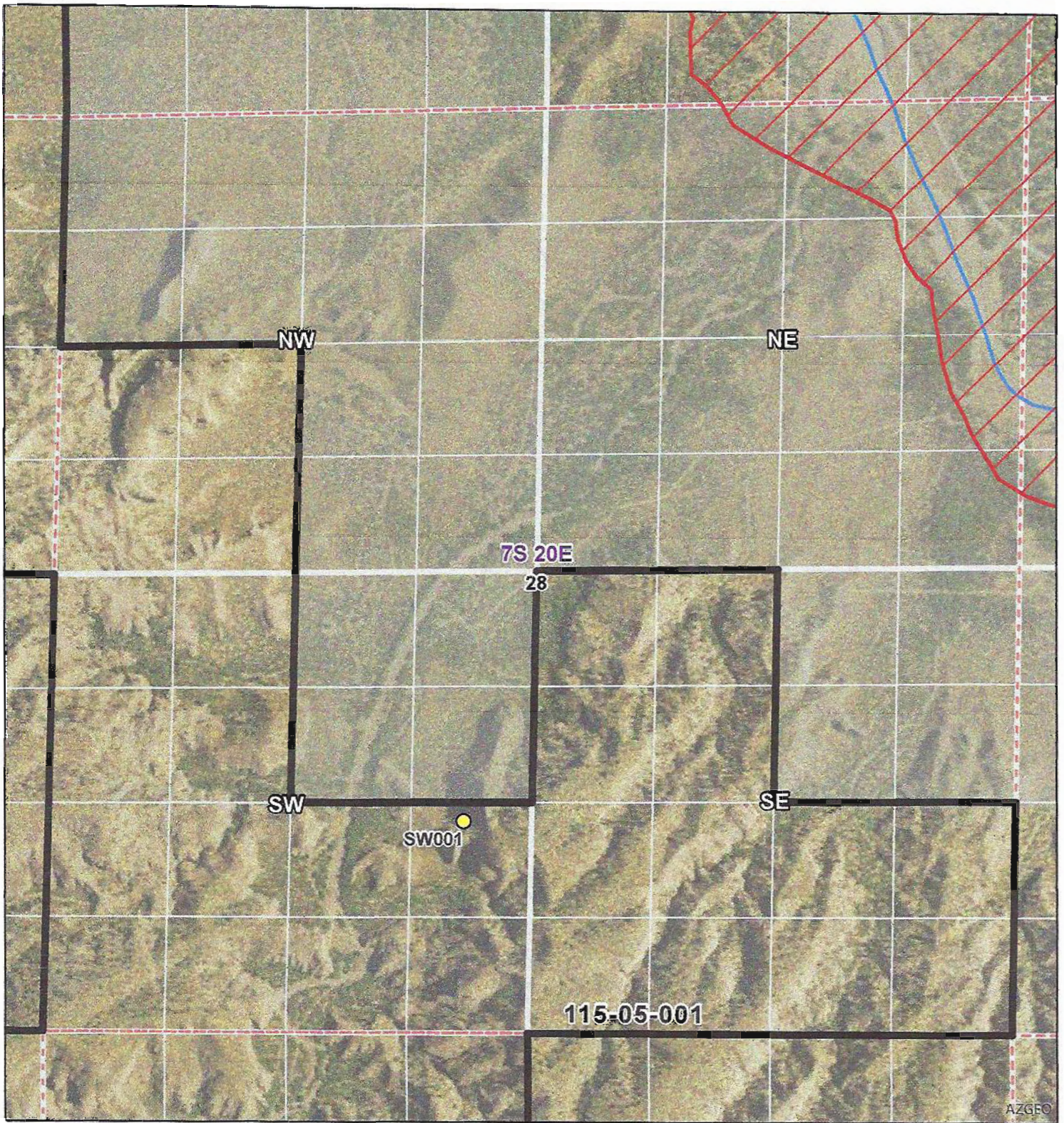
0 375 750 Feet

N


Data sources include: NAIP 2017.

**Proposed Abstract of Water Right
San Pedro Watershed**

Attribute	Proposed Abstract of Water Right
1. Proposed Water Right No.:	115-05-001-SW001
2. Owner of Water Right:	State of Arizona – Arizona State Land Department
3. Landowner:	State of Arizona – Arizona State Land Department
4. Statement of Claimant No.(s):	39-7030
5. Statement of Claimant Name(s):	Arizona State Land Department
6. Lessee:	Magoffin Family Trust
7. Basis of Right:	36-0005067
8. Beneficial Use:	Stock watering and wildlife
9. Priority Date:	01/18/1916
10. Quantity:	Reasonable Use
11. Place of Use:	NESESW Sec. 28 T07S R20E See attached map
12. Point of Diversion:	SESW Sec. 28 T07S R20E See attached map
13. Source of Water:	Shard Spring



In re SLD - Magoffin I
 Contested Case W1-11-3325
 Watershed File Report
 115-05-001
Section 28 T07S R20E




ADWR August 2020



Legend

SW -Spring	Aravaipa Creek
WFR Boundary	Section
Private Land	QQQ
Subflow Zone	Q

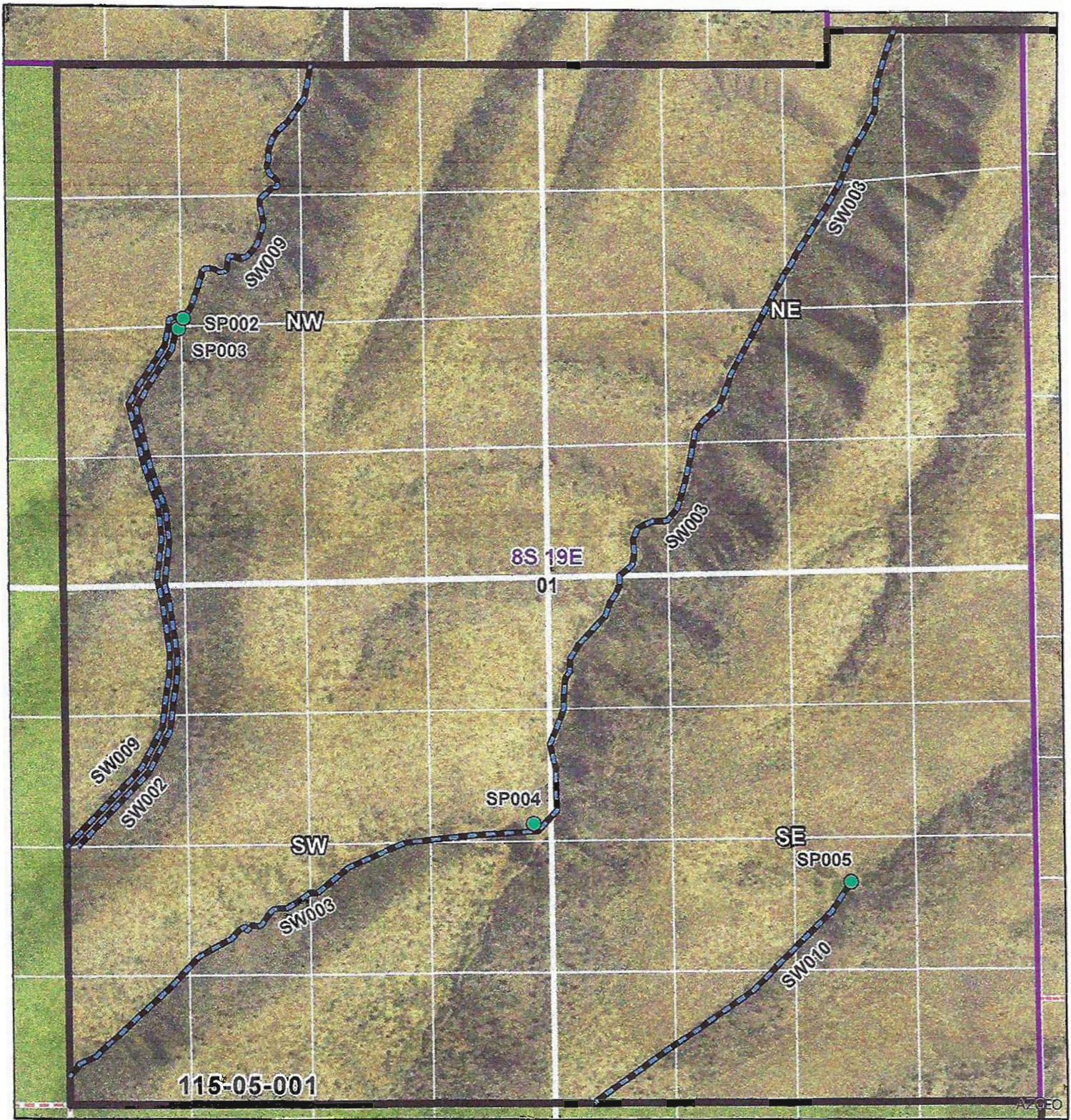
0 375 750 Feet




Data sources include: Land ownership acquired April 2019 from the Arizona State Land Department. NAIP 2017.

**Proposed Abstract of Water Right
San Pedro Watershed**

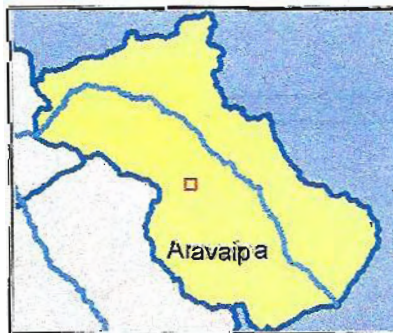
Attribute	Proposed Abstract of Water Right
1. Proposed Water Right No.:	115-05-001-SW002
2. Owner of Water Right:	State of Arizona – Arizona State Land Department
3. Landowner:	State of Arizona – Arizona State Land Department
4. Statement of Claimant No.(s):	39-7034 39-7035
5. Statement of Claimant Name(s):	Arizona State Land Department
6. Lessee or Permittee:	Magoffin Family Trust
7. Basis of Right:	36-0005068 36-0005069
8. Beneficial Use:	Stock watering and wildlife
9. Priority Date:	12/31/1884
10. Quantity:	Reasonable Use
11. Place of Use:	SWNWSW Sec. 01 T08S R19E See attached map
12. Point of Diversion:	NWNW Sec. 01 T08S R19E See attached map
13. Source of Water:	Long Hollow Wash









In re SLD - Magoffin I
 Contested Case W1-11-3325
 Watershed File Report
 115-05-001
 Section 1 T08S R19E




ADWR August 2020



Legend

-  SP - Stockpond
-  SW - Streamside use
-  WFR Boundary
-  USFS
-  Township
-  Section
- QQQ
- Q

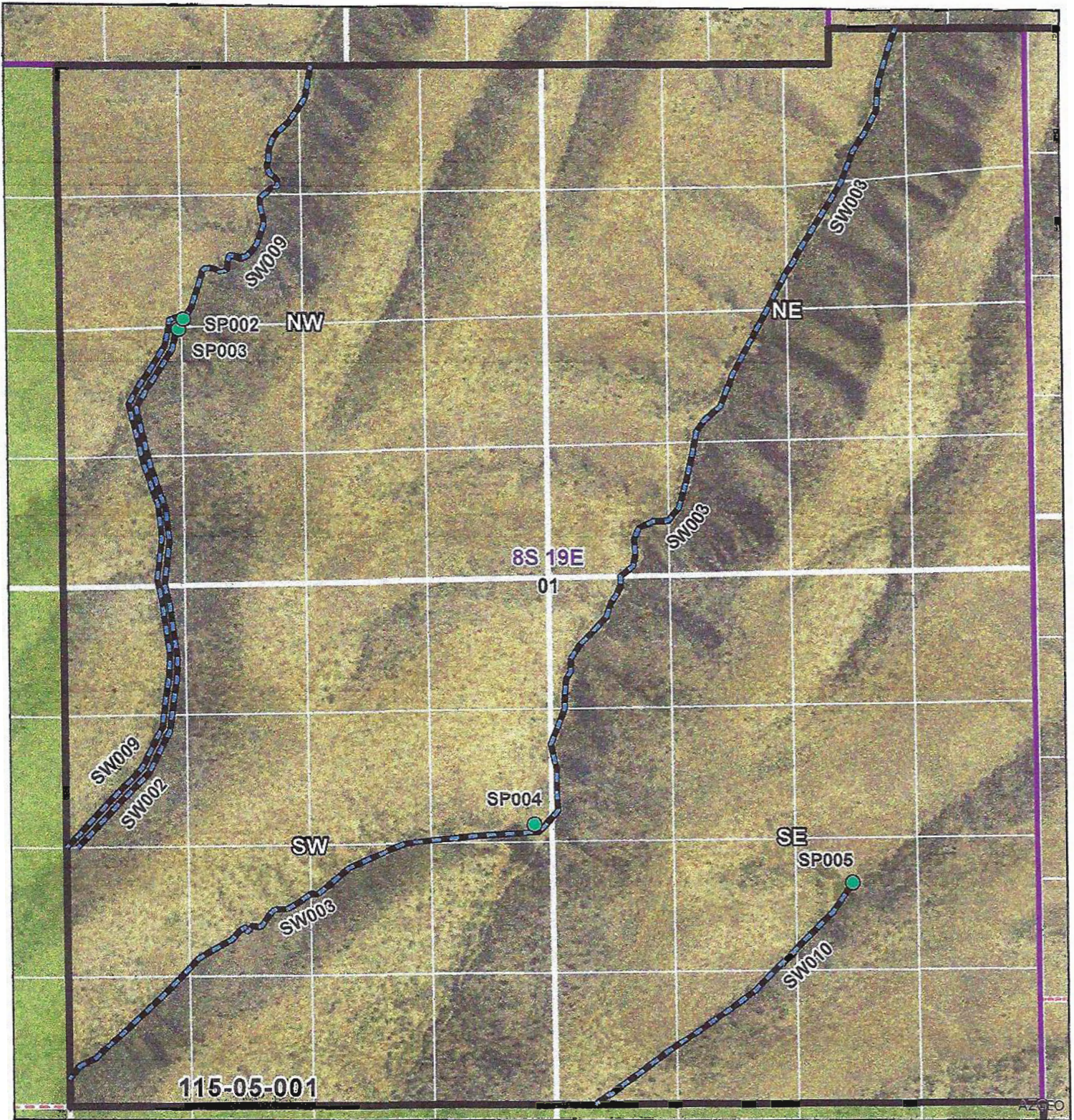
0 375 750 Feet



Data sources include: Land ownership acquired April 2019 from the Arizona State Land Department. NAIP 2017.

**Proposed Abstract of Water Right
San Pedro Watershed**

Attribute	Proposed Abstract of Water Right
1. Proposed Water Right No.:	115-05-001-SW003
2. Owner of Water Right:	State of Arizona – Arizona State Land Department
3. Landowner:	State of Arizona – Arizona State Land Department
4. Statement of Claimant No.(s):	39-7036 39-13196
5. Statement of Claimant Name(s):	Whiting Ranch, Incorporated Arizona State Land Department
6. Lessee or Permittee:	Magoffin Family Trust
7. Basis of Right:	36-005070 36-005445
8. Beneficial Use:	Stock watering and wildlife
9. Priority Date:	12/31/1884
10. Quantity:	Reasonable Use
11. Place of Use:	SWSWSW Sec. 01 T08S R19E See attached map
12. Point of Diversion:	NESW Sec. 01 T08S R19E See attached map
13. Source of Water:	Left Branch Long Hollow Canyon



In re SLD - Magoffin I
 Contested Case W1-11-3325
 Watershed File Report
 115-05-001
 Section 1 T08S R19E



ADWR August 2020



Legend

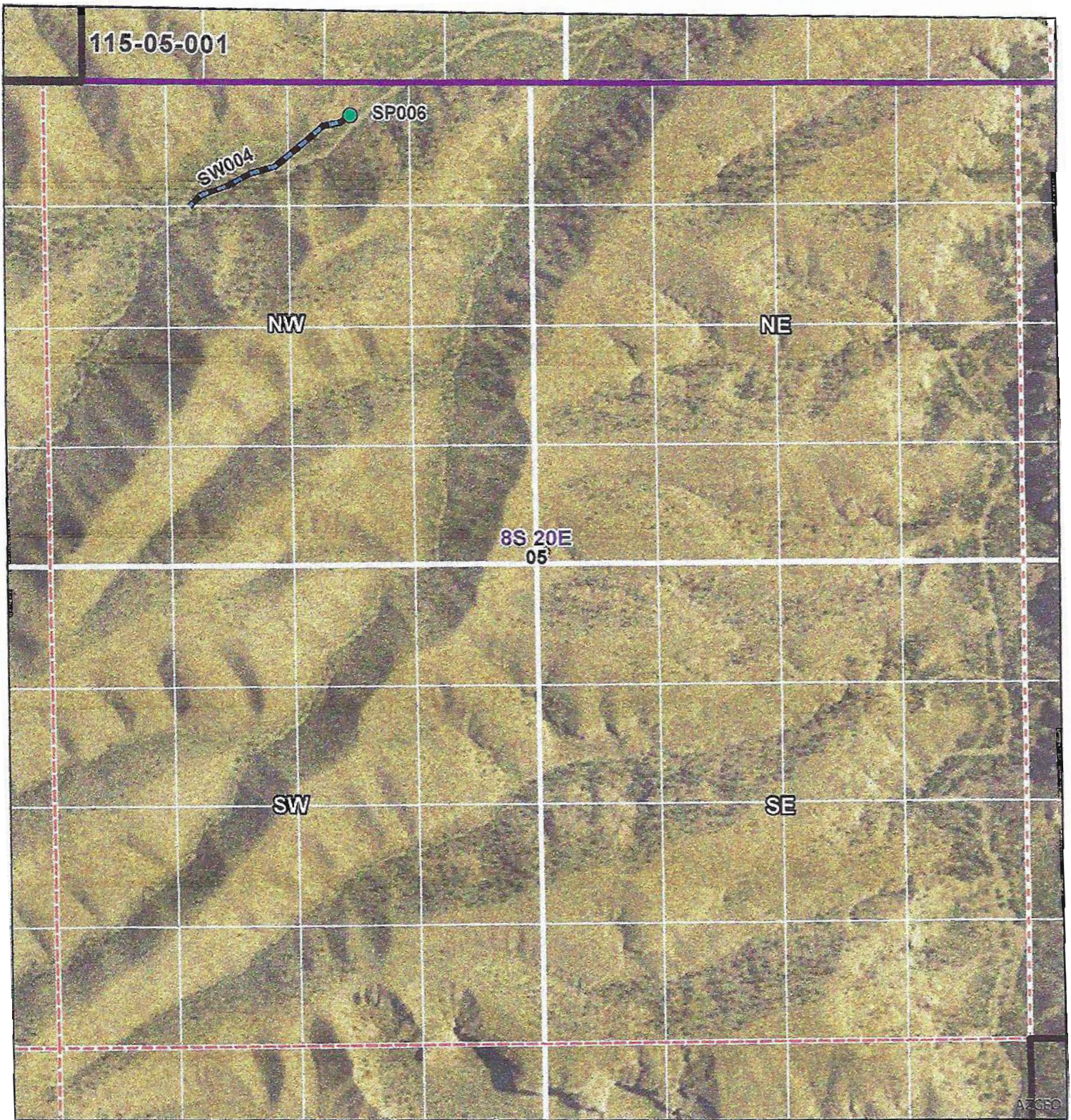
SP - Stockpond	Township
SW - Streamside use	Section
WFR Boundary	QQQ
USFS	Q

0 375 750 Feet

Data sources include: Land ownership acquired April 2019 from the Arizona State Land Department. NAIP 2017.

**Proposed Abstract of Water Right
San Pedro Watershed**

Attribute	Proposed Abstract of Water Right
1. Proposed Water Right No.:	115-05-001-SW004
2. Owner of Water Right:	State of Arizona – Arizona State Land Department
3. Landowner:	State of Arizona – Arizona State Land Department
4. Statement of Claimant No.(s):	39-7037
5. Statement of Claimant Name(s):	Arizona State Land Department
6. Lessee or Permittee:	Magoffin Family Trust
7. Basis of Right:	36-0005071
8. Beneficial Use:	Stock watering and wildlife
9. Priority Date:	12/31/1884
10. Quantity:	Reasonable Use
11. Place of Use:	NENWNW Sec. 05 T80S R20E See attached map
12. Point of Diversion:	NENW Sec. 05 T80S R20E See attached map
13. Source of Water:	Central Wash








In re SLD - Magoffin I
 Contested Case W1-11-3325
 Watershed File Report
 115-05-001
 Section 5 T08S R20E



ADWR August 2020



Legend

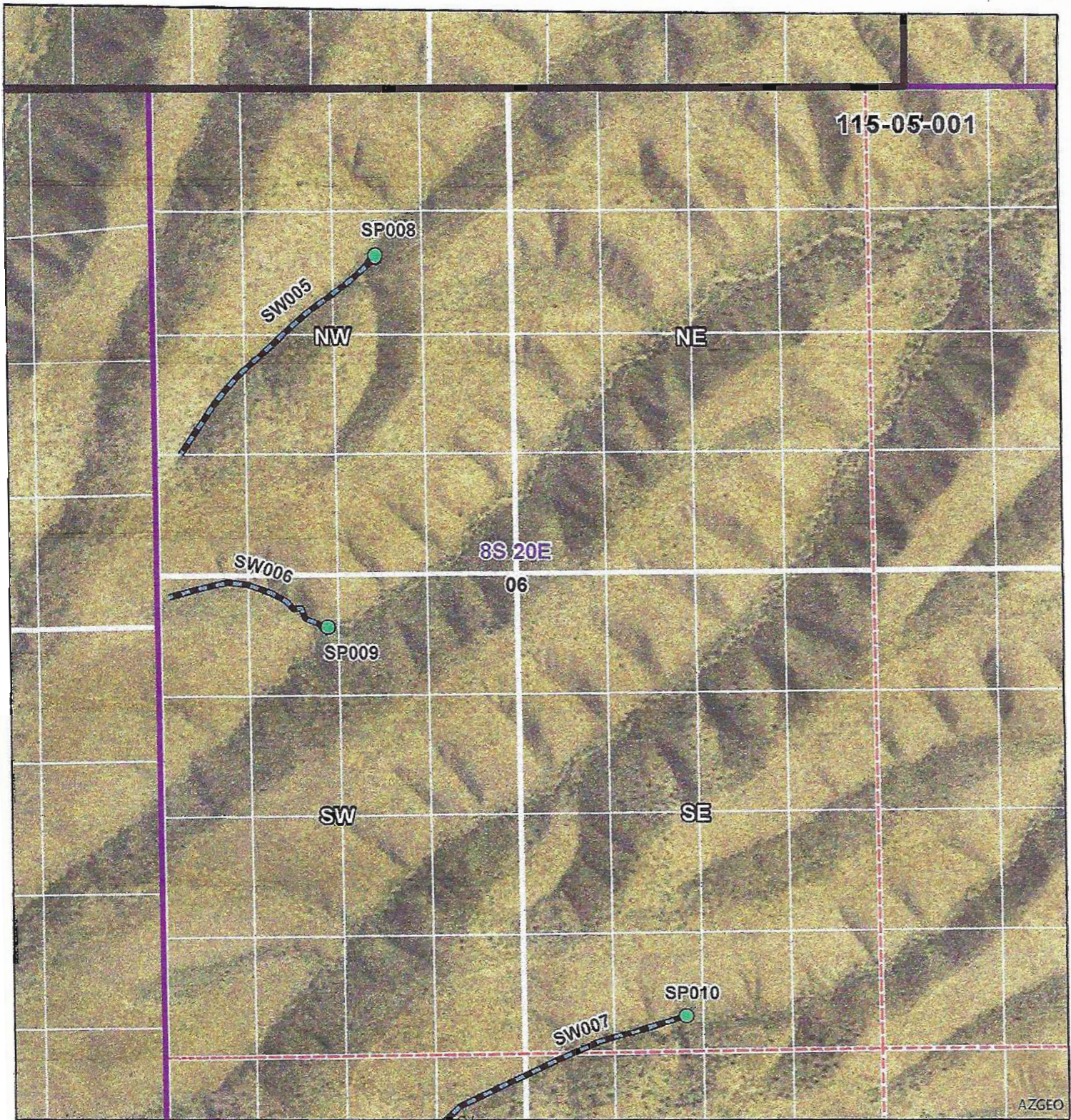
-  SP - Stockpond
-  SW - Streamside use
-  WFR Boundary
-  Township
-  Section
- QQQ
- Q

0 375 750 Feet




**Proposed Abstract of Water Right
San Pedro Watershed**

Attribute	Proposed Abstract of Water Right
1. Proposed Water Right No.:	115-05-001-SW005
2. Owner of Water Right:	State of Arizona – Arizona State Land Department
3. Landowner:	State of Arizona – Arizona State Land Department
4. Statement of Claimant No.(s):	39-7038
5. Statement of Claimant Name(s):	Arizona State Land Department
6. Lessee or Permittee:	Magoffin Family Trust
7. Basis of Right:	36-0005072
8. Beneficial Use:	Stock watering and wildlife
9. Priority Date:	12/31/1884
10. Quantity:	Reasonable Use
11. Place of Use:	NWSWNW Sec. 06 T08S R20E See attached map
12. Point of Diversion:	NENW Sec. 06 T08S R20E See attached map
13. Source of Water:	First Trail Canyon



AZGEO








In re SLD - Magoffin I
 Contested Case W1-11-3325
 Watershed File Report
 115-05-001
Section 6 T08S R20E




ADWR August 2020



Legend

-  SP - Stockpond
-  SW - Streamside use
-  WFR Boundary
-  Township
-  Section
-  QQQ
-  Q

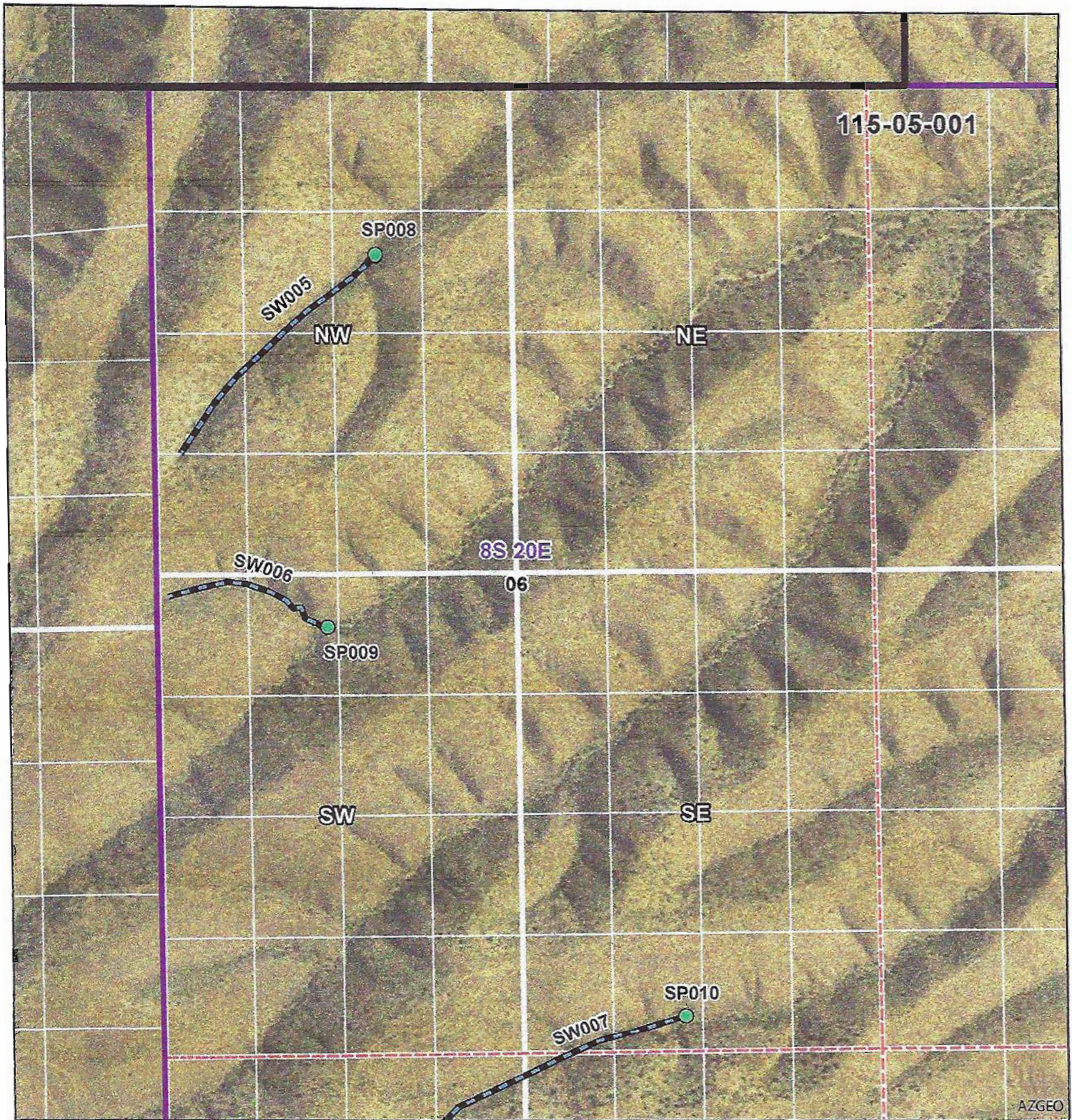
0 375 750 Feet



Data sources include: NAIP 2017.

**Proposed Abstract of Water Right
San Pedro Watershed**

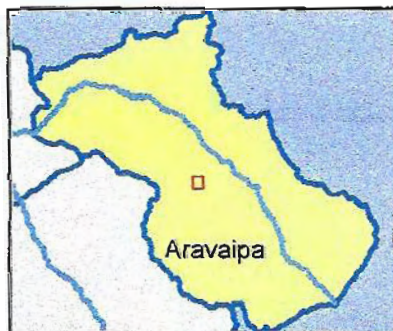
Attribute	Proposed Abstract of Water Right
1. Proposed Water Right No.:	115-05-001-SW006
2. Owner of Water Right:	State of Arizona – Arizona State Land Department
3. Landowner:	State of Arizona – Arizona State Land Department
4. Statement of Claimant No.(s):	39-7039
5. Statement of Claimant Name(s):	Arizona State Land Department
6. Lessee or Permittee:	Magoffin Family Trust
7. Basis of Right:	36-0005073
8. Beneficial Use:	Stock watering and wildlife
9. Priority Date:	12/31/1884
10. Quantity:	Reasonable Use
11. Place of Use:	NWNWSW Sec. 06 T08S R20E See attached map
12. Point of Diversion:	NWSW Sec. 06 T08S R20E See attached map
13. Source of Water:	Second Trail Canyon Creek



In re SLD - Magoffin I
 Contested Case W1-11-3325
 Watershed File Report
 115-05-001
 Section 6 T08S R20E




ADWR August 2020



Legend

- SP - Stockpond
- SW - Streamside use
- WFR Boundary
- Township
- Section
- QQQ
- Q



**Proposed Abstract of Water Right
San Pedro Watershed**

Attribute	Proposed Abstract of Water Right
1. Proposed Water Right No.:	115-05-001-SW007
2. Owner of Water Right:	State of Arizona – Arizona State Land Department
3. Landowner:	State of Arizona – Arizona State Land Department
4. Statement of Claimant No.(s):	39-7040
5. Statement of Claimant Name(s):	Arizona State Land Department
6. Lessee or Permittee:	Magoffin Family Trust
7. Basis of Right:	36-0005074
8. Beneficial Use:	Stock watering and wildlife
9. Priority Date:	12/31/1884
10. Quantity:	Reasonable Use
11. Place of Use:	NWNENW Sec. 07 T08S R20E See attached map
12. Point of Diversion:	SWSE Sec. 06 T08S R20E See attached map
13. Source of Water:	Salt Wash



In re SLD - Magoffin I
 Contested Case W1-11-3325
 Watershed File Report
 115-05-001
 Section 7 T08S R20E




ADWR August 2020



Legend

- SP - Stockpond
- SW - Streamside use
- WFR Boundary
- USFS
- Township
- Section
- QQQ
- Q




**Proposed Abstract of Water Right
San Pedro Watershed**

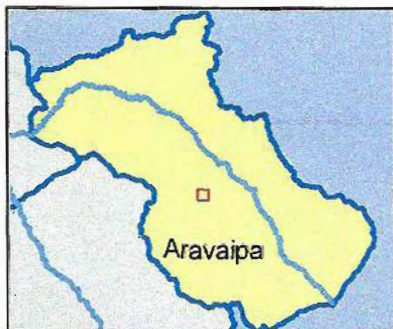
Attribute	Proposed Abstract of Water Right
1. Proposed Water Right No.:	115-05-001-SW008
2. Owner of Water Right:	State of Arizona – Arizona State Land Department
3. Landowner:	State of Arizona – Arizona State Land Department
4. Statement of Claimant No.(s):	39-7042
5. Statement of Claimant Name(s):	Arizona State Land Department
6. Lessee or Permittee:	Magoffin Family Trust
7. Basis of Right:	36-0005075
8. Beneficial Use:	Stock watering and wildlife
9. Priority Date:	12/31/1884
10. Quantity:	Reasonable Use
11. Place of Use:	SEWNE Sec. 08 T08S R20E See attached map
12. Point of Diversion:	NWNE Sec. 08 T08S R20E See attached map
13. Source of Water:	Unmatched Spring



In re SLD - Magoffin I
 Contested Case W1-11-3325
 Watershed File Report
 115-05-001
 Section 8 T08S R20E




ADWR August 2020



Legend

- SW -Spring
- WFR Boundary
- USFS
- Section
- QQQ
- Q

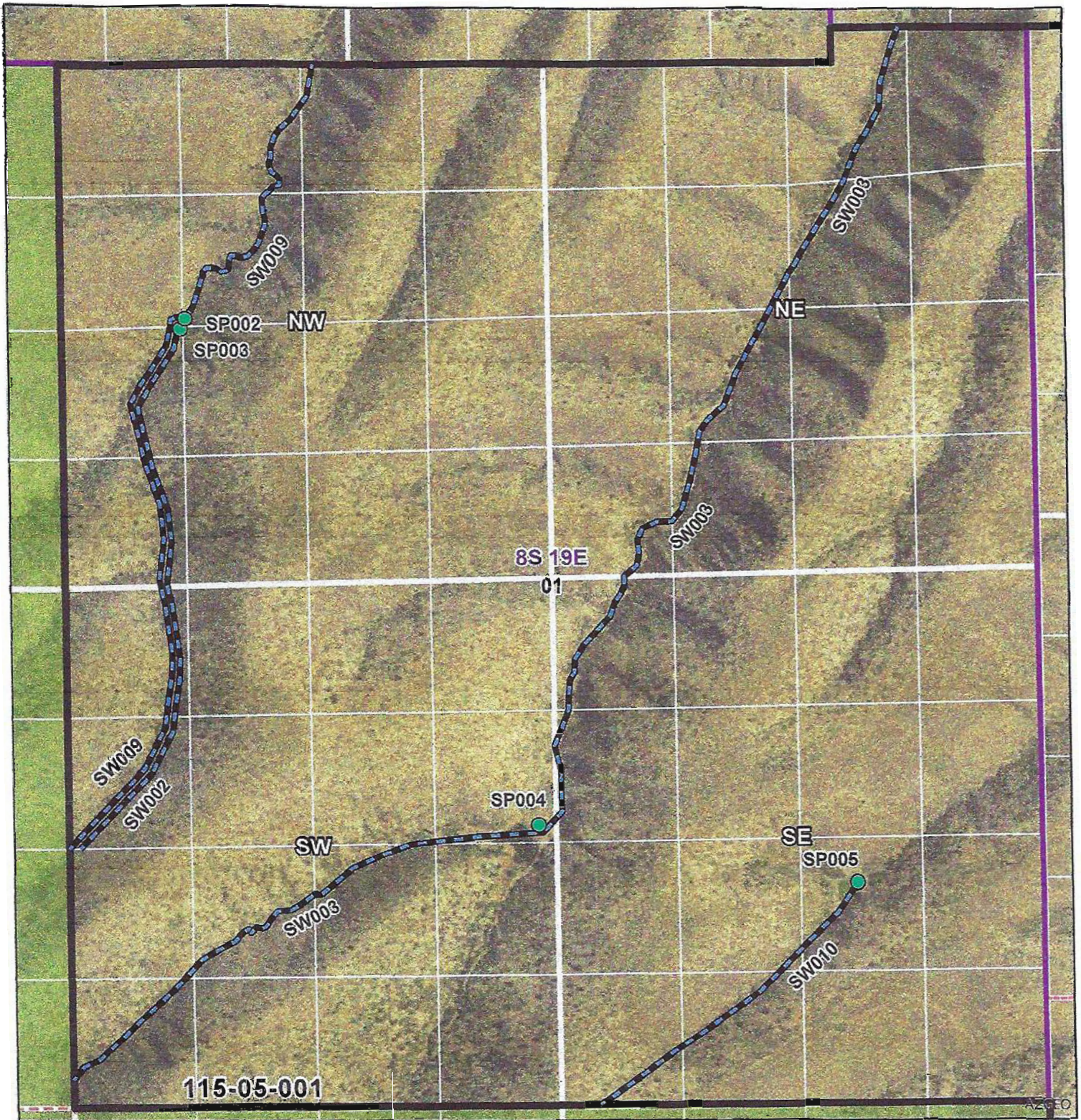
0 375 750 Feet




Data sources include: Land ownership acquired April 2019 from the Arizona State Land Department. NAIP 2017.

**Proposed Abstract of Water Right
San Pedro Watershed**

Attribute	Proposed Abstract of Water Right
1. Proposed Water Right No.:	115-05-001-SW009
2. Owner of Water Right:	State of Arizona – Arizona State Land Department
3. Landowner:	State of Arizona – Arizona State Land Department
4. Statement of Claimant No.(s):	39-13195
5. Statement of Claimant Name(s):	Arizona State Land Department
6. Lessee or Permittee:	Magoffin Family Trust
7. Basis of Right:	36-0005444
8. Beneficial Use:	Stock watering and wildlife
9. Priority Date:	12/31/1884
10. Quantity:	Reasonable Use
11. Place of Use:	NWSWSW Sec. 01 T08S R19E See attached map
12. Point of Diversion:	NWNW Sec. 01 T08S R19E SWNW Sec. 01 T08S R19E NWSW Sec. 01 T08S R19E SWSW Sec. 01 T08S R19E See attached map
13. Source of Water:	Long Hollow Creek



In re SLD - Magoffin I
 Contested Case W1-11-3325
 Watershed File Report
 115-05-001
 Section 1 T08S R19E




ADWR August 2020



Legend

- SP - Stockpond
- SW - Streamside use
- WFR Boundary
- USFS
- Township
- Section
- QQQ
- Q

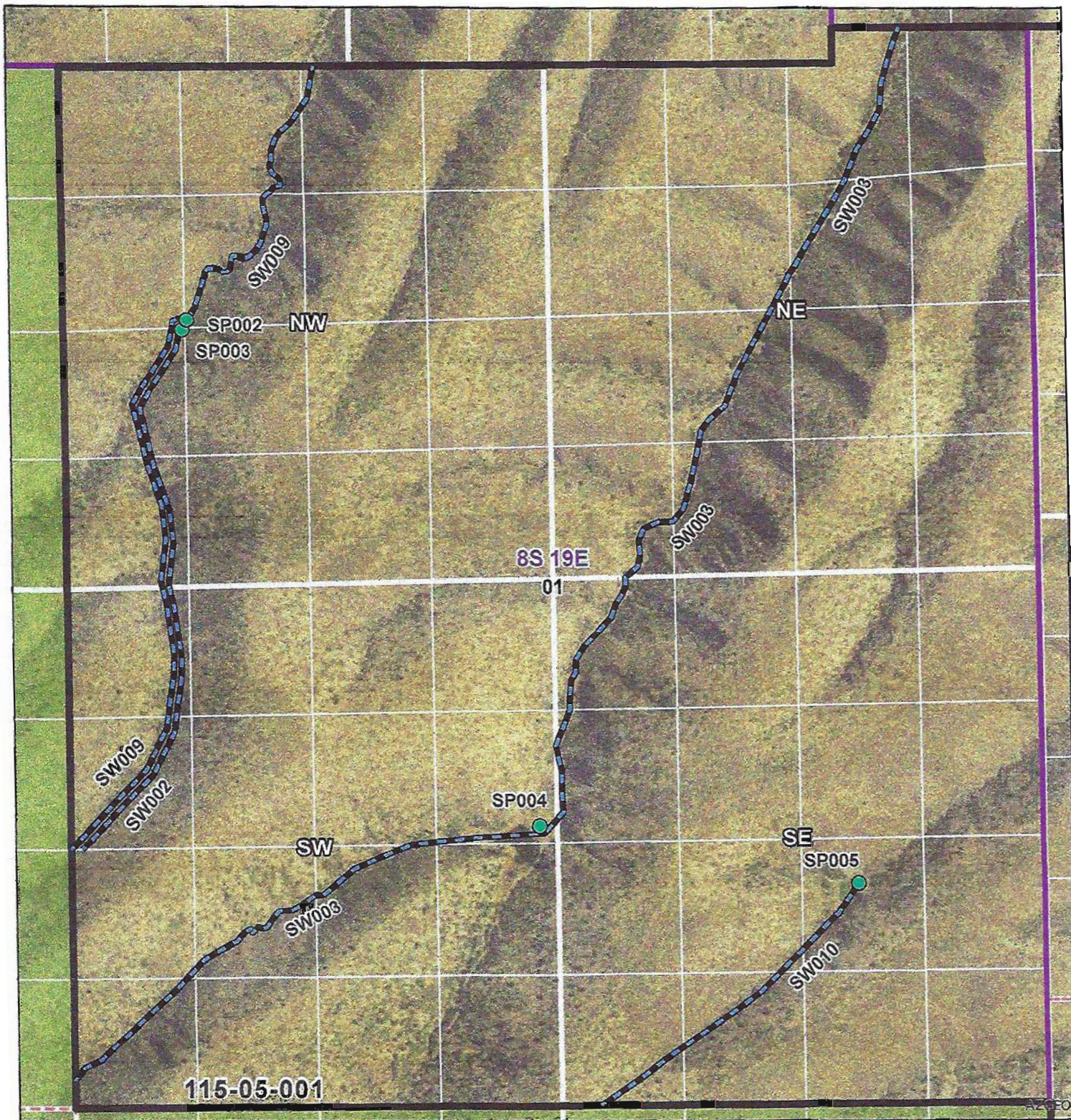
0 375 750 Feet



Data sources include: Land ownership acquired April 2019 from the Arizona State Land Department. NAIP 2017.

**Proposed Abstract of Water Right
San Pedro Watershed**

Attribute	Proposed Abstract of Water Right
1. Proposed Water Right No.:	115-05-001-SW010
2. Owner of Water Right:	State of Arizona – Arizona State Land Department
3. Landowner:	State of Arizona – Arizona State Land Department
4. Statement of Claimant No.(s):	39-13198
5. Statement of Claimant Name(s):	Arizona State Land Department
6. Lessee or Permittee:	Magoffin Family Trust
7. Basis of Right:	36-0005446
8. Beneficial Use:	Stock watering and wildlife
9. Priority Date:	12/31/1884
10. Quantity:	Reasonable Use
11. Place of Use:	SWSWSE Sec. 01 T08S R19E See attached map
12. Point of Diversion:	SESE Sec. 01 T08S R19E See attached map
13. Source of Water:	Second Trail Canyon



In re SLD - Magoffin I
 Contested Case W1-11-3325
 Watershed File Report
 115-05-001
 Section 1 T08S R19E



ADWR August 2020



Legend

SP - Stockpond	Township
SW - Streamside use	Section
WFR Boundary	QQQ
USFS	Q

0 375 750 Feet

Data sources include: Land ownership acquired April 2019 from the Arizona State Land Department, NAIP 2017.