

1
2
3
4
5
6
7
8
9
10
11
12
13
14
15
16
17
18
19
20
21
22
23
24
25
26
27
28

IN THE SUPERIOR COURT OF THE STATE OF ARIZONA
IN AND FOR THE COUNTY OF MARICOPA

IN RE THE GENERAL ADJUDICATION
OF ALL RIGHTS TO USE WATER IN THE
GILA RIVER SYSTEM AND SOURCE

W-1 (Salt)
W-2 (Verde)
W-3 (Upper Gila)
W-4 (San Pedro)
Consolidated

Contested Case No. W1-11-3407

ORDER APPROVING PROPOSED
WATER RIGHT ABSTRACTS

CONTESTED CASE NAME: *In re SLD-Magoffin III*

HSR INVOLVED: San Pedro River Watershed Hydrographic Survey Report.

DESCRIPTIVE SUMMARY: Fourteen abstracts for proposed water rights approved and added to
the water catalog.

NUMBER OF PAGES: 32

DATE OF FILING: January 11, 2021

1 On December 18, 2020, Salt River Project filed suggested corrections. On December
2 21, 2020, the Arizona State Land Department filed suggested corrections to draft abstracts
3 issued on September 18, 2018. No other suggested corrections have been filed.
4

5 **IT IS ORDERED** approving the 14 proposed water right abstracts attached as
6 Appendix A for *de minimis* stockpond and stock watering uses identified in Watershed File
7 Report 115-06-005:

8 115-06-005-SP001

9 115-06-005-SP003

10 115-06-005-SW001

11 115-06-005-SW002

12 115-06-005-SW003

13 115-06-005-SW004

14 115-06-005-SW005

15 115-06-005-SW007

16 115-06-005-SW008

17 115-06-005-SW010

18 115-06-005-SW011

19 115-06-005-SW012

20 115-06-005-SW013

21 115-06-005-SW019

1 The proposed abstracts will be included in a Partial Catalog of Water Rights created
2 pursuant to §15 of the Rules for Proceedings Before the Special Master.
3

4
5
6 
7 Susan Ward Harris
8 Special Master
9

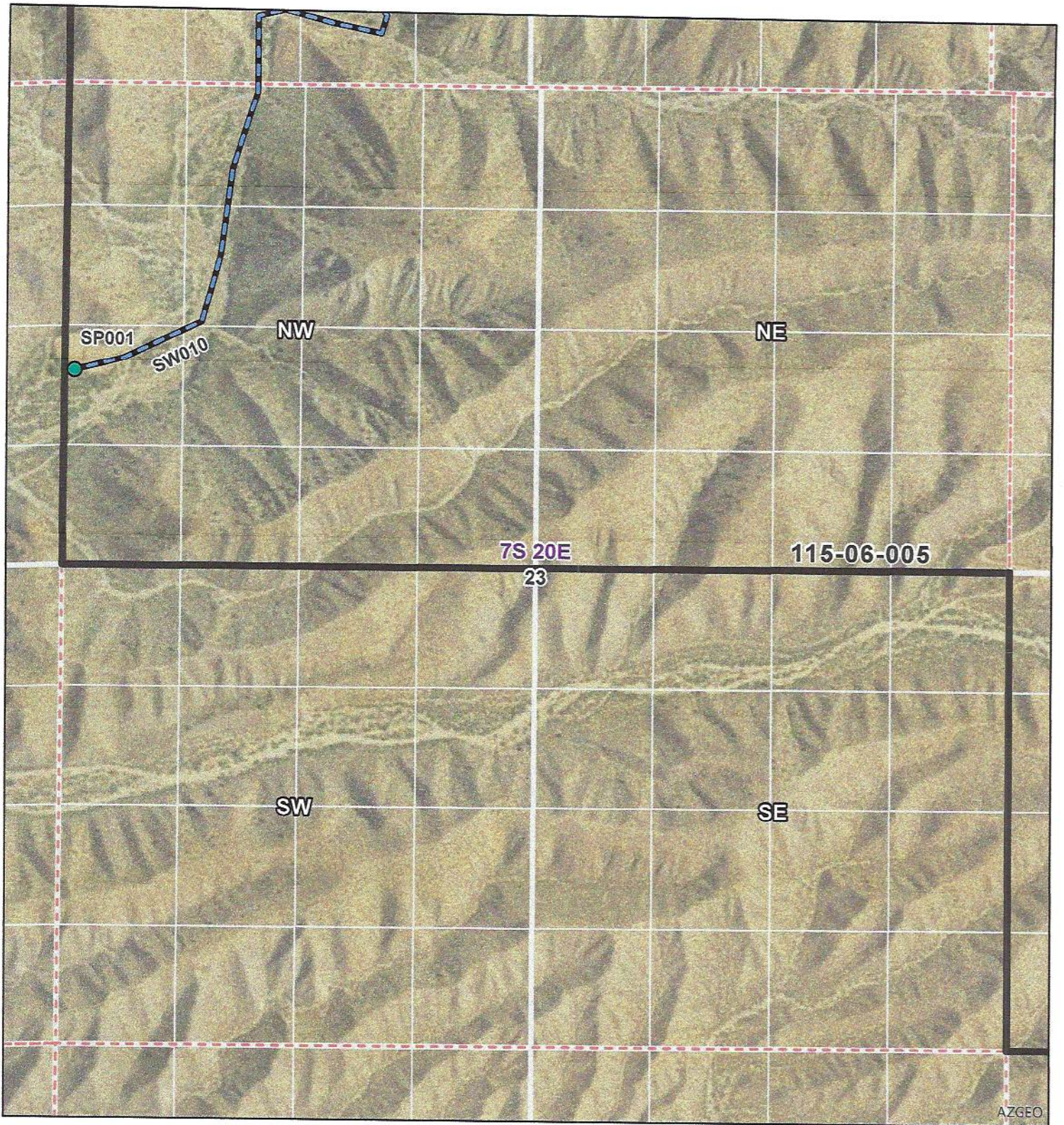
10 The original of the foregoing was delivered to
11 the Clerk of the Maricopa County Superior
12 Court on January 11, 2021, for filing and
13 distributing a copy to all persons listed on the
14 Court approved mailing list for this contested
15 case.
16
17
18
19
20
21
22
23
24
25
26
27
28

1
2
3
4
5
6
7
8
9
10
11
12
13
14
15
16
17
18
19
20
21
22
23
24
25
26
27
28

APPENDIX A

**Proposed Abstract of Water Right
San Pedro Watershed**

Attribute	Proposed Abstract of Water Right
1. Proposed Water Right No.:	115-06-005-SP001
2. Owner of Water Right:	State of Arizona – Arizona State Land Department
3. Landowner:	State of Arizona – Arizona State Land Department
4. Statement of Claimant No.:	39-6983
5. Statement of Claimant Name:	Arizona State Land Department
6. Lessee or Permittee:	Trustees of Magoffin Family Trust
7. Basis of Right:	38-88433
8. Beneficial Use:	Stock watering from a stockpond
9. Priority Date:	7/1/1948
10. Quantity:	Not to exceed (\leq) 4 acre feet annually with continuous fill
11. Place of Use:	NWSWNW sec. 23 T07S R20E of the Gila and Salt River Base and Meridian, Graham County, Arizona See attached map
12. Point of Diversion:	NWSWNW sec. 23 T07S R20E of the Gila and Salt River Base and Meridian, Graham County, Arizona See attached map
13. Source of Water:	Buford Canyon
14. Name of Facility:	Buford Tank



In re SLD - Magoffin III
 Contested Case W1-11-3407
 Watershed File Report
 115-06-005
Section 23 T07S R20E



ADWR August 2020

Data sources include: NAIP 2017.



Legend

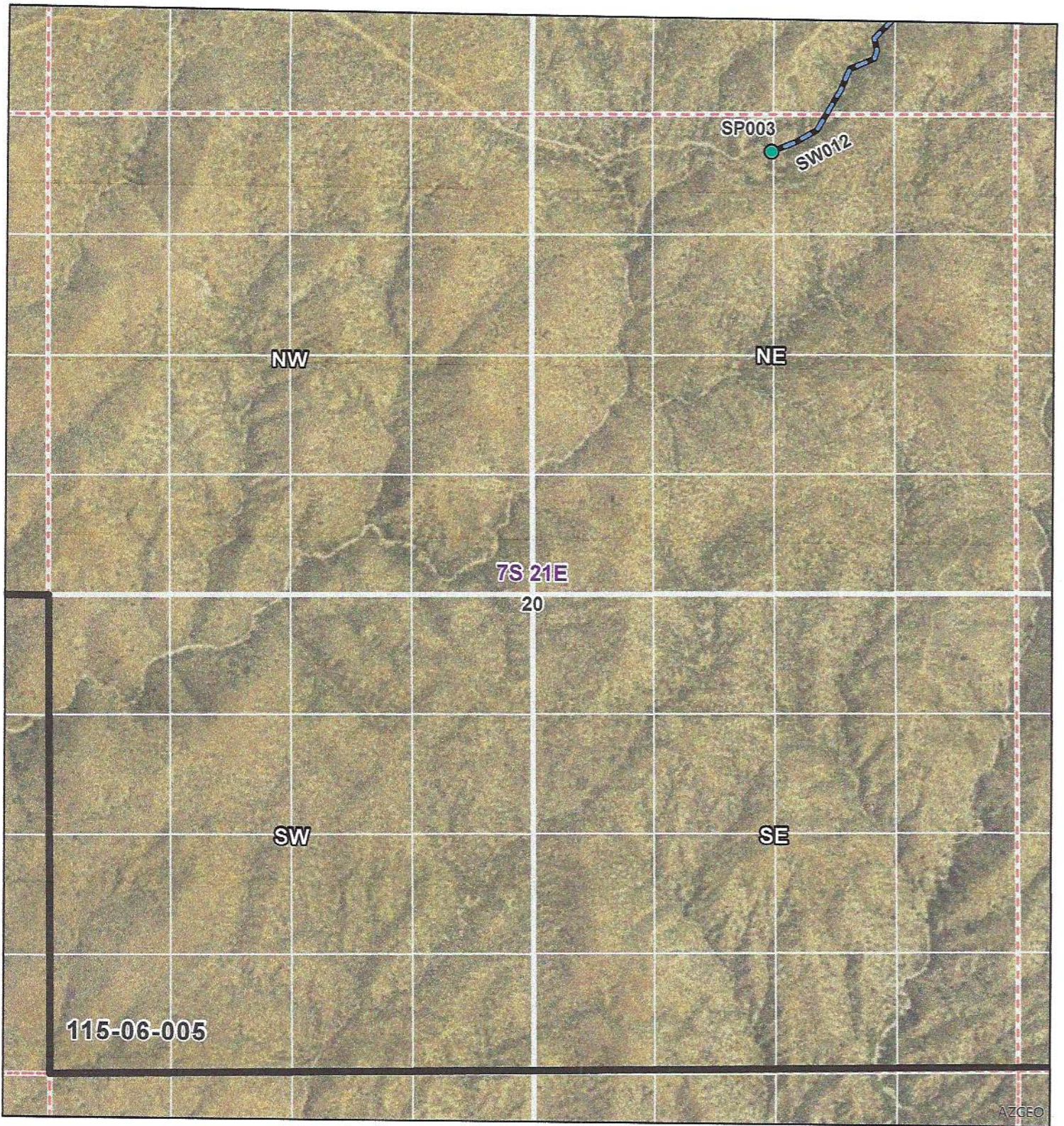
- SP - Stockpond
- SW - Streamside use
- Aravaipa Creek
- Section
- Q
- QQQ
- WFR Boundary

0 375 750 Feet



**Proposed Abstract of Water Right
San Pedro Watershed**

Attribute	Proposed Abstract of Water Right
1. Proposed Water Right No.:	115-06-005-SP003
2. Owner of Water Right:	State of Arizona – Arizona State Land Department
3. Landowner:	State of Arizona – Arizona State Land Department
4. Statement of Claimant No.:	39-6990
5. Statement of Claimant Name:	Arizona State Land Department
6. Lessee or Permittee:	Trustees of Magoffin Family Trust
7. Basis of Right:	38-88444
8. Beneficial Use:	Stock watering from a stockpond
9. Priority Date:	12/31/1955
10. Quantity:	Not to exceed (\leq) 4 acre feet annually with continuous fill
11. Place of Use:	NENWNE sec. 20 T07S R21E of the Gila and Salt River Base and Meridian, Graham County, Arizona See attached map
12. Point of Diversion:	NENWNE sec. 20 T07S R21E of the Gila and Salt River Base and Meridian, Graham County, Arizona
13. Source of Water:	Trail Creek
14. Name of Facility:	Twin Tank



In re SLD - Magoffin III
 Contested Case W1-11-3407
 Watershed File Report
 115-06-005
 Section 20 T07S R21E




ADWR August 2020

Data sources include: NAIP 2017.




Legend

- SP - Stockpond
- SW - Streamside use
- Section
- Q
- QQQ
- WFR Boundary



**Proposed Abstract of Water Right
San Pedro Watershed**

Attribute	Proposed Abstract of Water Right
1. Proposed Water Right No.:	115-06-005-SW001
2. Owner of Water Right:	State of Arizona – Arizona State Land Department
3. Landowner:	State of Arizona – Arizona State Land Department
4. Statement of Claimant No.:	39-6985
5. Statement of Claimant Name(s):	Arizona State Land Department
6. Lessee or Permittee:	Michael J. Cavender and Susan S. Cavender
7. Basis of Right:	36-5034
8. Beneficial Use:	Stock watering and wildlife
9. Priority Date:	12/31/1884
10. Quantity:	Reasonable Use
11. Place of Use:	NENE sec. 07 T07S R21E of the Gila and Salt River Base and Meridian, Graham County, Arizona See attached map
12. Point of Diversion:	NENE sec. 07 T07S R21E of the Gila and Salt River Base and Meridian, Graham County, Arizona See attached map
13. Source of Water:	Upper Seep Spring



In re SLD - Magoffin III
 Contested Case W1-11-3407
 Watershed File Report
 115-06-005
 Section 7 T07S R21E



ADWR August 2020



Legend

- SW - Spring
- Section
- Township
- QQQ
- WFR Boundary
- USFS




Data sources include: Land ownership acquired April 2019 from the Arizona State Land Department. NAIP 2017.

**Proposed Abstract of Water Right
San Pedro Watershed**

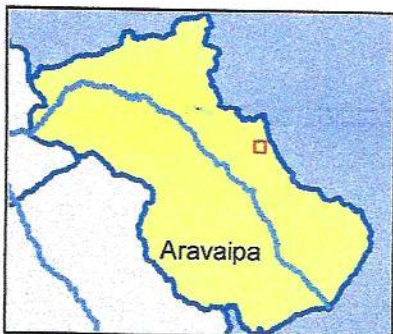
Attribute	Proposed Abstract of Water Right
1. Proposed Water Right No.:	115-06-005-SW002
2. Owner of Water Right:	Trustees of the Magoffin Family Trust
3. Landowner:	State of Arizona – Arizona State Land Department
4. Statement of Claimant No.:	39-2158
5. Statement of Claimant Name(s):	Trustees of the Magoffin Trust
6. Lessee or Permittee:	Trustees of the Magoffin Family Trust
7. Basis of Right:	36-72575
8. Beneficial Use:	Stock watering and wildlife
9. Priority Date:	03/06/1916
10. Quantity:	Reasonable Use
11. Place of Use:	NENWNE sec. 17 T07S R21E of the Gila and Salt River Base and Meridian, Graham County, Arizona See attached map
12. Point of Diversion:	NENWNE sec. 17 T07S R21E of the Gila and Salt River Base and Meridian, Graham County, Arizona See attached map
13. Source of Water:	Upper Morano Spring








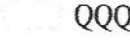
In re SLD - Magoffin III
 Contested Case W1-11-3407
 Watershed File Report
 115-06-005
 Section 17 T07S R21E




ADWR August 2020



Legend

-  SW - Spring
-  SP - Stockpond
-  SW - Streamside use
-  Section
-  Q
-  QQQ

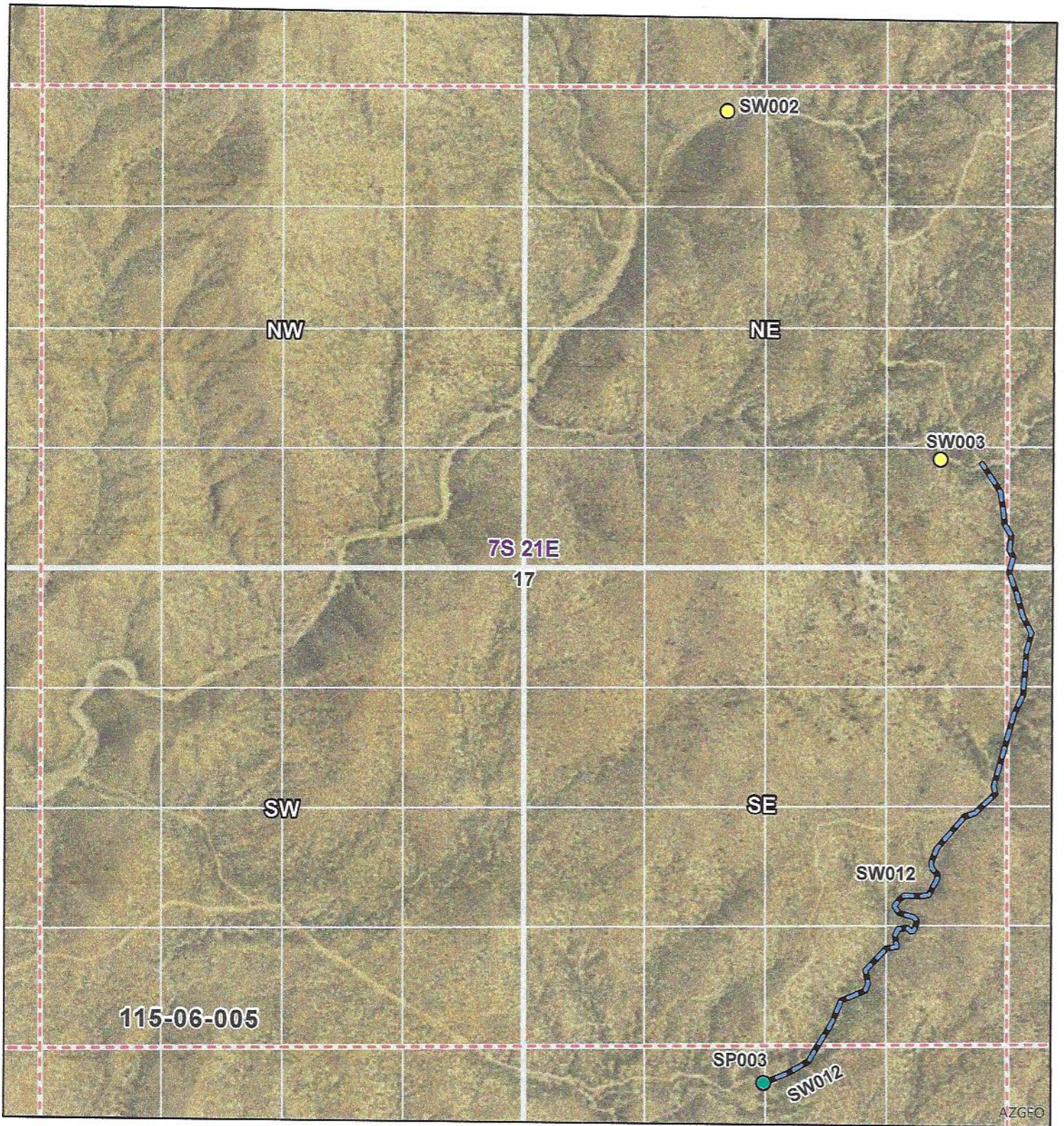
0 375 750 Feet



Data sources include: NAIP 2017.

**Proposed Abstract of Water Right
San Pedro Watershed**

Attribute	Proposed Abstract of Water Right
1. Proposed Water Right No.:	115-06-005-SW003
2. Owner of Water Right:	Trustees of the Magoffin Family Trust
3. Landowner:	State of Arizona – Arizona State Land Department
4. Statement of Claimant No.:	39-2166
5. Statement of Claimant Name(s):	Trustees of Magoffin Family Trust
6. Lessee or Permittee:	Trustees of Magoffin Family Trust
7. Basis of Right:	36-72576
8. Beneficial Use:	Stock watering and wildlife
9. Priority Date:	03/16/1916
10. Quantity:	Reasonable Use
11. Place of Use:	SESENE sec. 17 T07S R21E of the Gila and Salt River Base and Meridian, Graham County, Arizona See attached map
12. Point of Diversion:	SESENE sec. 17 T07S R21E of the Gila and Salt River Base and Meridian, Graham County, Arizona See attached map
13. Source of Water:	Cherry Tree Spring



In re SLD - Magoffin III

Contested Case W1-11-3407

Watershed File Report

115-06-005

Section 17 T07S R21E



ADWR August 2020

Data sources include: NAIP 2017.



Legend

● SW - Spring

● SP - Stockpond

— SW - Streamside use

--- Section

□ Q


□ QQQ

0 375 750 Feet




**Proposed Abstract of Water Right
San Pedro Watershed**

Attribute	Proposed Abstract of Water Right
1. Proposed Water Right No.:	115-06-005-SW004
2. Owner of Water Right:	Trustees of the Magoffin Family Trust
3. Landowner:	State of Arizona – Arizona State Land Department
4. Statement of Claimant No.:	39-2160
5. Statement of Claimant Name:	Trustees of Magoffin Family Trust
6. Lessee or Permittee:	Trustees of Magoffin Family Trust
7. Basis of Right:	36-72578
8. Beneficial Use:	Stock watering and wildlife
9. Priority Date:	03/06/1916
10. Quantity:	Reasonable Use
11. Place of Use:	SWNESE sec. 18 T07S R21E of the Gila and Salt River Base and Meridian, Graham County, Arizona See attached map
12. Point of Diversion:	SWNESE sec. 18 T07S R21E of the Gila and Salt River Base and Meridian, Graham County, Arizona See attached map
13. Source of Water:	Morano Spring








In re SLD - Magoffin III
 Contested Case W1-11-3407
 Watershed File Report
 115-06-005
Section 18 T07S R21E




ADWR August 2020



Legend

-  SW - Spring
-  Section
-  Township
-  Q
-  QQQ

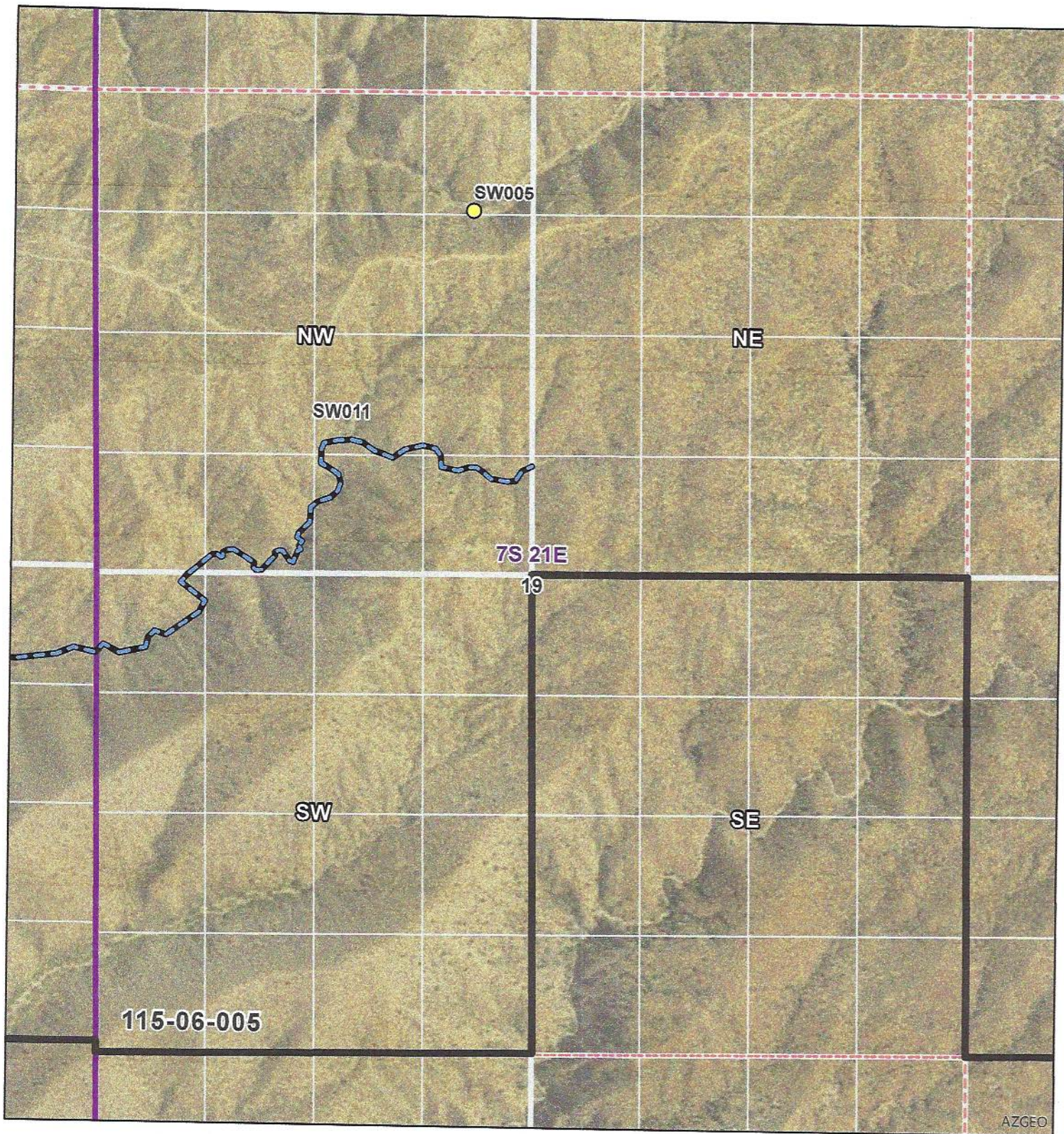
0 375 750 Feet




Data sources include: NAIP 2017.

**Proposed Abstract of Water Right
San Pedro Watershed**

Attribute	Proposed Abstract of Water Right
1. Proposed Water Right No.:	115-06-005-SW005
2. Owner of Water Right:	Trustees of the Magoffin Family Trust
3. Landowner:	State of Arizona – Arizona State Land Department
4. Statement of Claimant No.:	39-2159
5. Statement of Claimant Name:	Trustees of Magoffin Family Trust
6. Lessee or Permittee:	Trustees of Magoffin Family Trust
7. Basis of Right:	36-72577
8. Beneficial Use:	Stock watering and wildlife
9. Priority Date:	03/06/1916
10. Quantity:	Reasonable Use
11. Place of Use:	NENENW sec. 19 T07S R21E of the Gila and Salt River Base and Meridian, Graham County, Arizona See attached map
12. Point of Diversion:	NENENW sec. 19 T07S R21E of the Gila and Salt River Base and Meridian, Graham County, Arizona See attached map
13. Source of Water:	Peach Tree Spring



In re SLD - Magoffin III
 Contested Case W1-11-3407
 Watershed File Report
 115-06-005
Section 19 T07S R21E










ADWR August 2020


Data sources include: NATIP 2017.



Legend

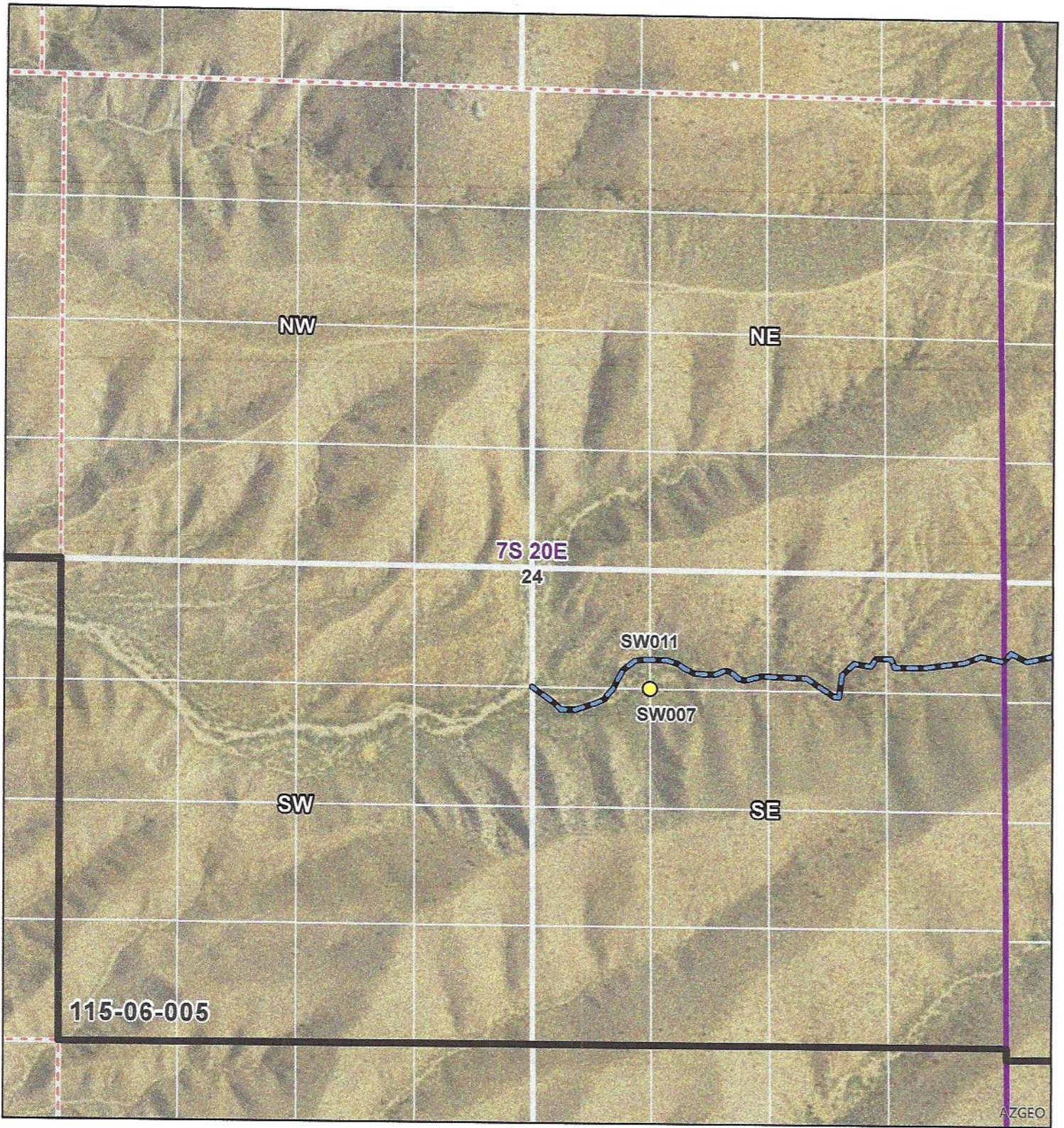
-  SW - Spring
-  SW - Streamside use
-  Section
-  Township
-  Q
-  QQQ
-  WFR Boundary

0 375 750 Feet



**Proposed Abstract of Water Right
San Pedro Watershed**

Attribute	Proposed Abstract of Water Right
1. Proposed Water Right No.:	115-06-005-SW007
2. Owner of Water Right:	Trustees of the Magoffin Family Trust
3. Landowner:	State of Arizona – Arizona State Land Department
4. Statement of Claimant No.:	39-2141
5. Statement of Claimant Name:	Trustees of Magoffin Family Trust
6. Lessee or Permittee:	Trustees of Magoffin Family Trust
7. Basis of Right:	36-72566
8. Beneficial Use:	Stock watering and wildlife
9. Priority Date:	04/26/1916
10. Quantity:	Reasonable Use
11. Place of Use:	NWSW sec. 24 T07S R20E of the Gila and Salt River Base and Meridian, Graham County, Arizona See attached map
12. Point of Diversion:	NWSW sec. 24 T07S R20E of the Gila and Salt River Base and Meridian, Graham County, Arizona See attached map
13. Source of Water:	Road Canyon Spring



In re SLD - Magoffin III
 Contested Case W1-11-3407
 Watershed File Report
 115-06-005
Section 24 T07S R20E



ADWR August 2020

Data sources include: NAIP 2017.



Legend

- SW - Spring
- SW - Streamside use
- Section
- Township
- Q
- QQQ
- WFR Boundary




**Proposed Abstract of Water Right
San Pedro Watershed**

Attribute	Proposed Abstract of Water Right
1. Proposed Water Right No.:	115-06-005-SW008
2. Owner of Water Right:	Trustees of the Magoffin Family Trust
3. Landowner:	State of Arizona – Arizona State Land Department
4. Statement of Claimant No.:	39-2157
5. Statement of Claimant Name:	Trustees of Magoffin Family Trust
6. Lessee or Permittee:	Trustees of Magoffin Family Trust
7. Basis of Right:	36-72573
8. Beneficial Use:	Stock watering and wildlife
9. Priority Date:	09/24/1916
10. Quantity:	Reasonable Use
11. Place of Use:	SENE SW sec. 12 T07S R20E of the Gila and Salt River Base and Meridian, Graham County, Arizona See attached map
12. Point of Diversion:	SENE SW sec. 12 T07S R20E of the Gila and Salt River Base and Meridian, Graham County, Arizona See attached map
13. Source of Water:	Grapevine Spring



AZGEO

In re SLD - Magoffin III
 Contested Case W1-11-3407
 Watershed File Report
 115-06-005
Section 12 T07S R20E




ADWR August 2020



Legend

SW - Spring	QQQ
Section	WFR Boundary
Township	USFS
Q	

0 375 750 Feet




Data sources include: Land ownership acquired April 2019 from the Arizona State Land Department. NAIP 2017.

**Proposed Abstract of Water Right
San Pedro Watershed**

Attribute	Proposed Abstract of Water Right
1. Proposed Water Right No.:	115-06-005-SW010
2. Owner of Water Right:	State of Arizona – Arizona State Land Department
3. Landowner:	State of Arizona – Arizona State Land Department
4. Statement of Claimant No.:	39-6983
5. Statement of Claimant Name:	Arizona State Land Department
6. Lessee or Permittee:	Michael J. Cavender and Susan S. Cavender
7. Basis of Right:	36-5032
8. Beneficial Use:	Stock watering and wildlife
9. Priority Date:	12/31/1884
10. Quantity:	Reasonable Use
11. Place of Use:	NENWNE sec. 12 T07S R20E of the Gila and Salt River Base and Meridian, Graham County, Arizona See attached map
12. Point of Diversion:	NENWNE sec. 12 T07S R20E of the Gila and Salt River Base and Meridian, Graham County, Arizona See attached map
13. Source of Water:	Buford Canyon



In re SLD - Magoffin III
 Contested Case W1-11-3407
 Watershed File Report
 115-06-005
Section 12 T07S R20E




ADWR August 2020



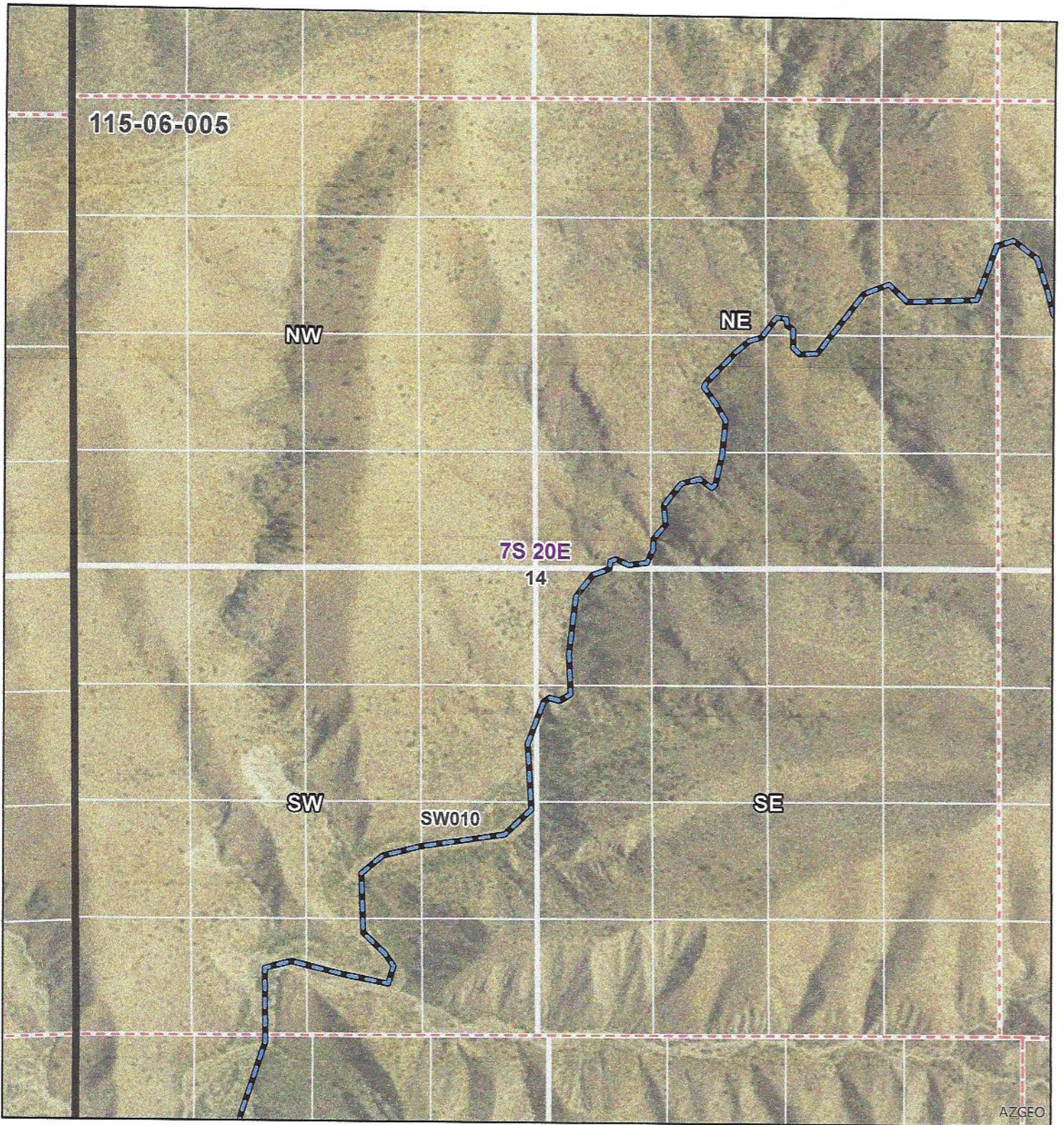
Legend

SW - Spring	QQQ
Section	WFR Boundary
Township	USFS
Q	

0 375 750 Feet



Data sources include: Land ownership acquired April 2019 from the Arizona State Land Department. NAIP 2017.



AZGEO

In re SLD - Magoffin III
 Contested Case W1-11-3407
 Watershed File Report
 115-06-005
Section 14 T07S R20E




ADWR August 2020


Data sources include: NAIP 2017.




Legend

- SW - Streamside use
- Section
- Township
- Q
- QQQ
- WFR Boundary





In re SLD - Magoffin III
 Contested Case W1-11-3407
 Watershed File Report
 115-06-005
Section 13 T07S R20E



ADWR August 2020

Data sources include: NAIP 2017.



Legend

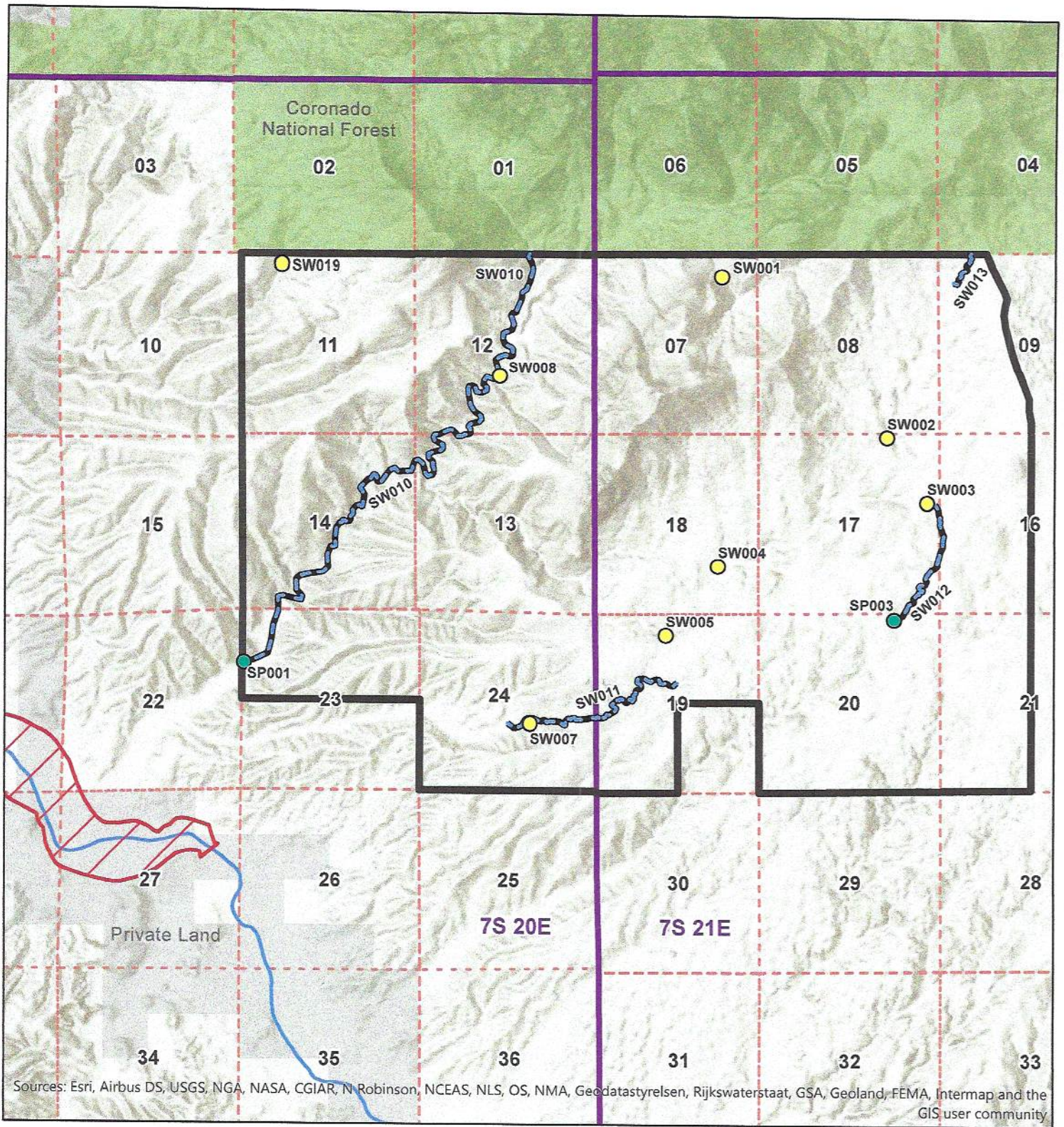
SW - Streamside use	Q
Section	QQQ
Township	WFR Boundary

Feet


N

**Proposed Abstract of Water Right
San Pedro Watershed**

Attribute	Proposed Abstract of Water Right
1. Proposed Water Right No.:	115-06-005-SW011
2. Owner of Water Right:	State of Arizona – Arizona State Land Department
3. Landowner:	State of Arizona – Arizona State Land Department
4. Statement of Claimant No.(s):	39-6984
5. Statement of Claimant Name:	Arizona State Land Department
6. Lessee or Permittee:	Trustees of Magoffin Family Trust
7. Basis of Right:	36-5033
8. Beneficial Use:	Stock watering and wildlife
9. Priority Date:	12/31/1884
10. Quantity:	Reasonable Use
11. Place of Use:	NWSE sec. 24 T07S R21E of the Gila and Salt River Base and Meridian, Graham County, Arizona See attached map
12. Point of Diversion:	NWSE sec. 24 T07S R21E of the Gila and Salt River Base and Meridian, Graham County, Arizona See attached map
13. Source of Water:	Road Canyon



In re SLD - Magoffin III
 Contested Case W1-11-3407
 Watershed File Report
 115-06-005
T07S R20E and T07S R21E




ADWR August 2020



Legend

- SW - Spring
- SP - Stockpond
- SW - Streamside use
- WFR Boundary
- Subflow Zone
- Aravaipa Creek
- Township
- Section
- USFS
- Private Land

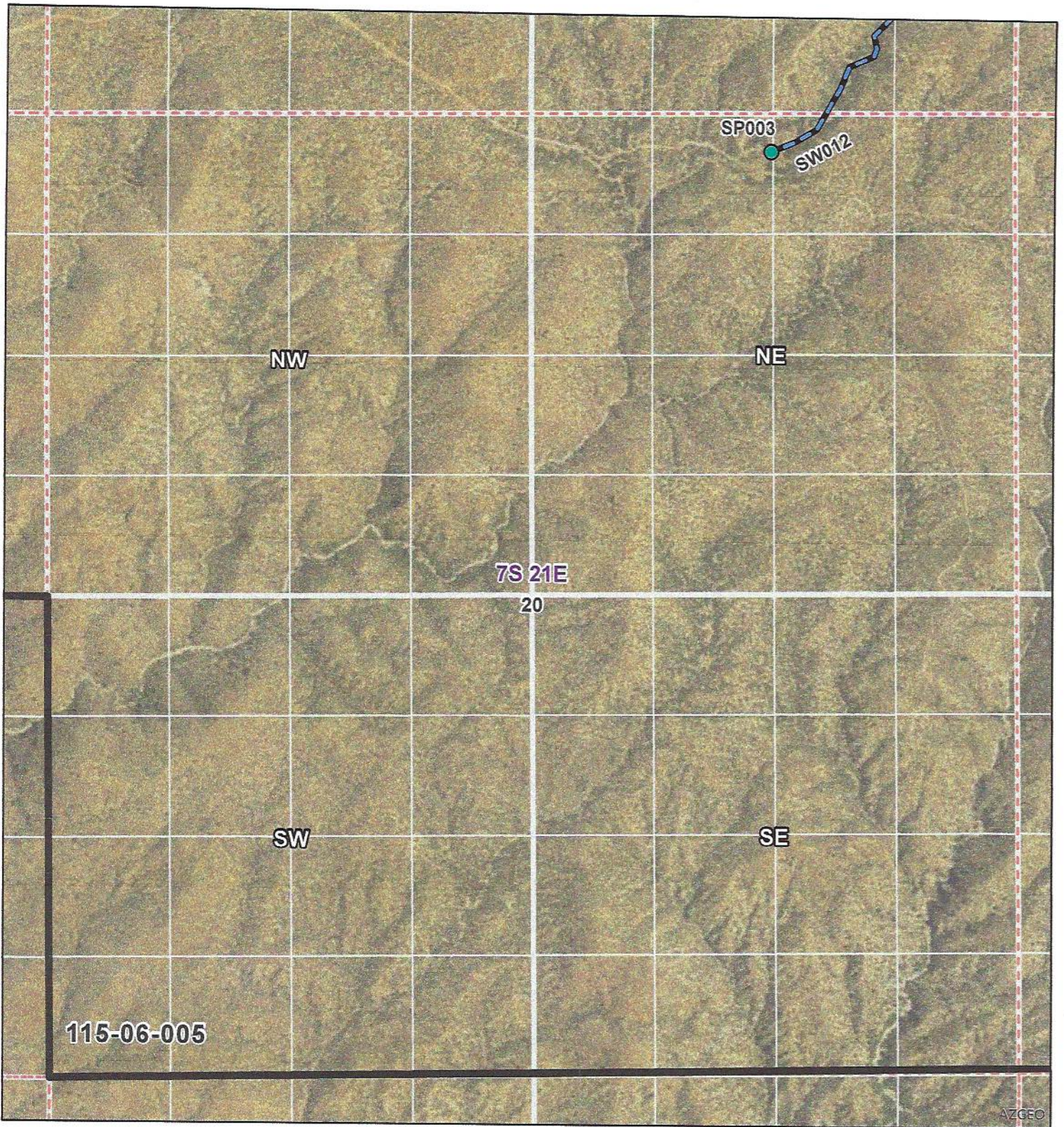
0 0.5 1 Miles



Data sources include: Land ownership acquired April 2019 from the Arizona State Land Department.

**Proposed Abstract of Water Right
San Pedro Watershed**

Attribute	Proposed Abstract of Water Right
1. Proposed Water Right No.:	115-06-005-SW012
2. Owner of Water Right:	State of Arizona – Arizona State Land Department
3. Landowner:	State of Arizona – Arizona State Land Department
4. Statement of Claimant No.:	39-13179 39-6990
5. Statement of Claimant Name:	Arizona State Land Department
6. Lessee or Permittee:	Trustees of Magoffin Family Trust
7. Basis of Right:	36-5039 36-5429
8. Beneficial Use:	Stock watering and wildlife
9. Priority Date:	12/31/1884
10. Quantity:	Reasonable Use
11. Place of Use:	NWNENE sec. 20 T07S R21E of the Gila and Salt River Base and Meridian, Graham County, Arizona See attached map
12. Point of Diversion:	NWNENE sec. 20 T07S R21E of the Gila and Salt River Base and Meridian, Graham County, Arizona See attached map
13. Source of Water:	Trail Creek/Twin Draw



In re SLD - Magoffin III
 Contested Case W1-11-3407
 Watershed File Report
 115-06-005
 Section 20 T07S R21E




ADWR August 2020



Legend

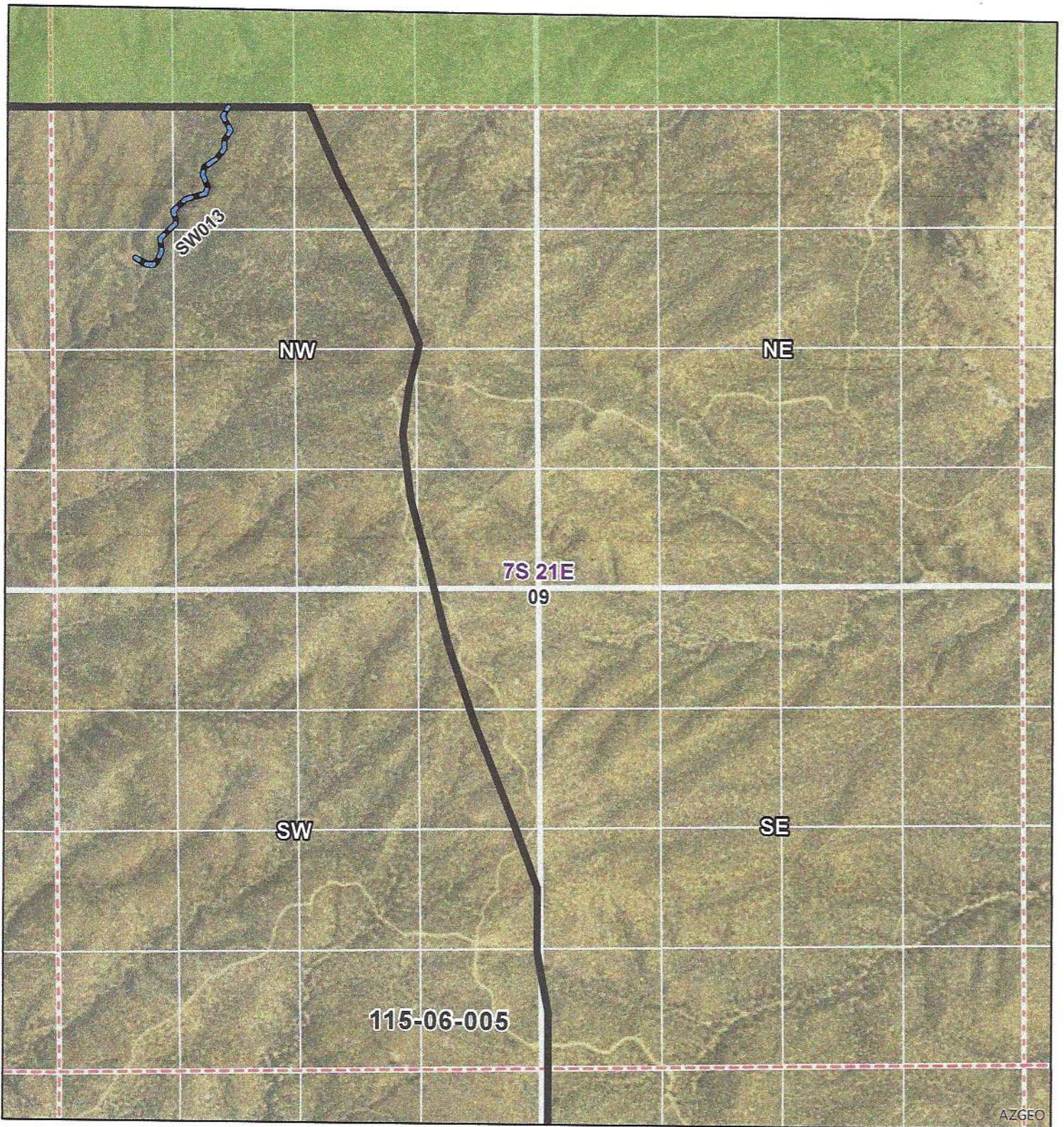
- SP - Stockpond
- SW - Streamside use
- Section
- Q
- QQQ
- WFR Boundary



Data sources include: NAIP 2017.

**Proposed Abstract of Water Right
San Pedro Watershed**

Attribute	Proposed Abstract of Water Right
1. Proposed Water Right No.:	115-06-005-SW013
2. Owner of Water Right:	State of Arizona – Arizona State Land Department
3. Landowner:	State of Arizona – Arizona State Land Department
4. Statement of Claimant Nos.:	39-13177 39-13178
5. Statement of Claimant Name:	Arizona State Land Department
6. Lessee or Permittee:	Trustees of Magoffin Family Trust
7. Basis of Right:	36-5427 36-5428
8. Beneficial Use:	Stock watering and wildlife
9. Priority Date:	12/31/1884
10. Quantity:	Reasonable Use
11. Place of Use:	NWNW sec. 09 T07S R21E of the Gila and Salt River Base and Meridian, Graham County, Arizona See attached map
12. Point of Diversion:	NWNW sec. 09 T07S R21E of the Gila and Salt River Base and Meridian, Graham County, Arizona See attached map
13. Source of Water:	South Fork Buford Creek/Hawks Creek



AZGEO

In re SLD - Magoffin III
 Contested Case W1-11-3407
 Watershed File Report
 115-06-005
 Section 9 T07S R21E



ADWR August 2020



Legend

- SW - Streamside use
- Section
- QQQ
- WFR Boundary
- USFS



Data sources include: Land ownership acquired April 2019 from the Arizona State Land Department. NAIP 2017.