

1
2
3
4
5
6
7
8
9
10
11
12
13
14
15
16
17
18
19
20
21
22
23
24
25
26
27
28

IN THE SUPERIOR COURT OF THE STATE OF ARIZONA
IN AND FOR THE COUNTY OF MARICOPA

IN RE THE GENERAL
ADJUDICATION OF ALL RIGHTS
TO USE WATER IN THE GILA RIVER
SYSTEM AND SOURCE

W-1, W-2, W-3, W-4 (Consolidated)

Contested Case No. W1-11-3429

CORRECTED ORDER TO INITIATE
CONTESTED CASE

CONTESTED CASE NAME: *In re ASLD - Anderson Development*

HSR INVOLVED: San Pedro River Watershed Hydrographic Survey Report

DESCRIPTIVE SUMMARY: Contested case W1-11-3429 initiated, reports from Arizona State Land Department due **February 10, 2020** and **April 17, 2020**. Proposed abstracts due **May 8, 2020**.

NUMBER OF PAGES: 23

DATE OF FILING: January 7, 2019

A contested case has been initiated in the Aravaipa subwatershed to adjudicate the claims asserted by Bar 7 Cattle Company, LLC for irrigation water uses, among other uses. Pursuant to A.R.S. § 45-257 a “claimant’s small water use claim shall be determined in conjunction with the determination of that claimant’s other claims.” A small water use includes

1 stockponds that have a capacity of not more 15 acre feet that is used solely for watering livestock
2 or wildlife and stock watering used by livestock or wildlife. A.R.S. §45-251(9). This case
3 involves claims for stockponds and stock and wildlife watering that Bar 7 Cattle Company has
4 represented that it will assert in the Aravaipa subwatershed that are included in Watershed File
5 Report 115-10-001 (“WFR”) published in the Final San Pedro River Watershed Hydrographic
6 Survey Report (1991). A copy of the WFR is attached as Attachment A.
7

8 In 1994, the Special Master issued a Memorandum Decision, Findings of Fact, and
9 Conclusions of Law for Group 1 Cases involving Stockwatering, Stockponds, and Domestic
10 Uses, dated November 14, 1994, amended February 23, 1995, approved and modified
11 September 27, 2002 (“Decision”). The Decision determined that stock watering and certain
12 stockponds and domestic uses in the San Pedro River watershed constitute *de minimis* uses and
13 established expedited procedures to resolve objections to watershed file reports that included
14 *de minimis* potential water rights in the San Pedro watershed. For purposes of the Decision, a
15 stockpond is defined as a pond or artificial facility having a capacity of not more than 15 acre-
16 feet and used solely for stock or wildlife. Decision, p. 6. Stock watering means instream
17 watering of stock at unimproved or improved locations on a stream, creek, spring or similar
18 source. *Id. at 5*. Claims for wildlife watering should be handled in the same manner as claims
19 for stock watering. *Id. at 48*.
20
21

22 The expedited process set forth in the Decision requires the preparation of proposed
23 water right abstracts that include the following information: the proposed water right number,
24 the owner of the water right, the landowner, the statement of claimant number, the name of the
25 claimant, the lessee or permittee, the basis of the right, the beneficial use, the priority date, the
26 quantity of water, the place of use, point of diversion, source of water, and name of facility,
27 where available.
28

1 This Order initiates a contested case to consider the claims for water rights and resolve
2 objections to the WFR that identified potential water rights for stock watering and stockponds
3 on the following land:

4 Sections 1, 2, 26, and 35 Township 8S Range 20E;

5 Sections 1, 12, and 36 Township 8S Range 21E;

6 Sections 28, 29, 32, and 36 Township 8S Range 22E;

7 Sections 1, 20, and 35 Township 9S Range 20E;

8 Sections 5, 8, 9, 15, 17, 18, 20, 21, and 22 Township 9S Range 21E;

9 Sections 5, 6, 20, and 22 Township 9S Range 22E; and

10 Section 4 Township 10S Range 22E.

11 A copy of the map prepared for the WFR is attached as Attachment B.

12
13
14
15 **Claimants & Landowner**

16 The WFR identified 63 Statements of Claimant (“SOC”) filed by the Arizona State Land
17 Department, Eleanor Claridge, Anderson Development Co., and Carl and Marie Anderson and
18 John and Jennifer Jo Bird as the relevant filings for the potential water rights. The public records
19 maintained by ADWR do not show that the SOCs have been assigned.

20 Arizona State Land Department is named in the WFR as the owner of the property
21 described in the WFR and Anderson Development Corp. is named as the lessee. According to
22 the maps prepared by the Arizona State Land Department, which are publically available, the
23 relevant land is leased by the Arizona State Department as follows:
24
25
26
27
28

Lessee	Land Description
Lackner Brothers Partnership Bar 7 Cattle Company, LLC	Sections 1, 2, 26, and 35 Township 8S Range 20E
Bonita Cattle LLC	Sections 1, 12, and 36 Township 8S Range 21E
Bonita Cattle LLC	Sections 28, 29, and 32 Township 8S Range 22E
Bar 7 Cattle Company, LLC	Section 1 Township 9S Range 20E
Bar 7 Cattle Company, LLC	Sections 5, 8, 9, 15, 17, 18, 20, 21, and 22 Township 9S Range 21E
Bonita Cattle LLC	Sections 5, 6, 20, and 22 Township 9S Range 22E
Bar 7 Cattle Company, LLC RR & K Kramme RLLP Sierra Bonita Ranch LLC	Section 4, 5, 6, and 20 Township 10S Range 22E

A copy of the map prepared by the Arizona State Land Department is attached as Attachment C. The Graham County Assessor's Office lists the remaining property¹ as owned by the United States in the Coronado National Forest.

IT IS ORDERED:

1. Contested Case. This contested case shall be known as *In re ASLD - Anderson Development Corp.* and it will address the Statements of Claimant and objections that were filed to Watershed File Report 115-10-001 published in the Final San Pedro River Watershed Hydrographic Survey Report (1991). Copies of objections can be found under the case name and number on the following website:
<http://www.superiorcourt.maricopa.gov/SuperiorCourt/GeneralStreamAdjudication/whatsNew>.
a sp

¹ Section 36 Township 8S Range 22E
Sections 20 and 35 Township 9S Range 20E

1 2. Litigants. The litigants in this contested case are the Claimants, all persons who
2 filed objections to the Watershed File Report who are listed on Attachment D, and claimants who
3 are allowed to intervene by order.

4 3. Court-Approved Mailing List.

5 A. The initial Court-approved mailing list for this case shall include all
6 persons listed on Attachment D to this order. The list may be modified only by
7 filing a motion with the Special Master to amend the Court-approved mailing list.
8 Litigants are responsible for using the current Court-approved mailing list.

9 B. A copy of any pleading filed with the Clerk of the Maricopa County
10 Superior Court in this case shall be served upon each person listed on the Court-
11 approved mailing list.
12

13 C. Claimants wishing to be added or removed from the mailing list shall file
14 a motion with the Special Master. Parties allowed to intervene will be
15 automatically added to the mailing list.
16

17 4. Courtesy Email List.

18 The Special Master's office will email courtesy copies of orders and minute
19 entries entered in this case to persons listed on Attachment D. Requests for
20 inclusions on the email list should be sent to Barbara Brown at
21 brownb099@superiorcourt.maricopa.gov.


22 5. Arizona State Land Department.

23 A. The Arizona State Land Department shall file a report by **February 10,**
24 **2020** identifying the ownership of the land included within the boundaries of
25
26
27
28

1 Watershed File Report 115-10-001 on which ADWR has found *de minimis*
2 potential water rights and the current lessees of that land.

3 B. The Arizona State Land Department shall file a joint report with each
4 lessee identifying the ownership of the potential water rights or, if a dispute exists,
5 the potential water rights about which a dispute exists as to ownership by **April**
6 **17, 2020**. If a lessee is named as the owner of the potential water right, the joint
7 report shall include the Statement of Claimant filed by the lessee making a claim
8 to the water right.
9

10 C. Bar 7 Cattle Company, LLC shall prepare and file with Arizona
11 Department of Water Resources proposed *de minimis* abstracts for *de minimis*
12 water rights on land leased by Bar 7 Cattle Company and included within the
13 boundaries of WFR 115-10-001 by **May 8, 2020**. The Arizona Department of
14 Water Resources shall review the proposed abstracts regarding the location of
15 the points of diversion and places of use and file its report by **June 26, 2020**.
16

17
18
19 
20 SUSAN WARD HARRIS
21 Special Master

22 On January 7, 2020, the original of the foregoing was
23 delivered to the Clerk of the Maricopa County Superior
24 Court for filing and distributing a copy to all persons
25 listed on the Court-approved mailing list for this contested
26 case, a copy of which is attached hereto as Attachment D,
27 and to all persons listed on the Court-approved mailing
28 list for W-1, W-2, W-3, and W-4 (Consolidated).

1
2
3
4
5
6
7
8
9
10
11
12
13
14
15
16
17
18
19
20
21
22
23
24
25
26
27
28

ATTACHMENT A

LAND OWNER	WATERSHED FILE REPORT NUMBER	LESSEE/ALLOTTEE	LEASE-PERMIT ID
SLD	115-10-001	ANDERSON DEVELOPMENT CORP	05-353

APPLICABLE FILINGS AND DECREES

CLEARLY STATED INFORMATION FROM FILINGS AND DECREES

WI-11-3429

FILING NUMBER	FILING STATUS	USES	QUANTITY IN AFA	USE LOCATION SECTION	TWNP	RNGE	CLAIM DATE	DIVERSION LOCATION SECTION	TWNP	RNGE
33-0089809	PROTEST	STOCK	6.70	SESENE26	080S	200E	1985	SESE03	090S	200E
				SESW26	080S	200E				
				SESW35	080S	200E				
36-0005107		STOCK	.50	SWSW01	090S	200E	1884	SWSW01	090S	200E
36-0005116		REC/FISH/WLDFL								
		STOCK	.18	SWSW26	080S	200E	1884	SWSW26	080S	200E
36-0005117		REC/FISH/WLDFL								
		STOCK	.18	NWNW26	080S	200E	1884	NWNW26	080S	200E
36-0005120		REC/FISH/WLDFL								
		STOCK	.58	SESE35	080S	200E	1884	SESE35	080S	200E
36-0005125		REC/FISH/WLDFL								
		STOCK	1.50	NENE36	080S	210E	1884	NENE36	080S	210E
36-0005126		REC/FISH/WLDFL								
		STOCK	.18	SWSE36	080S	210E	1884	SWSE36	080S	210E
36-0005127		REC/FISH/WLDFL								
		STOCK	.18	SWNE29	080S	220E	1884	SWNE29	080S	220E
36-0005130		REC/FISH/WLDFL								
		STOCK	.18	S2SW04	090S	210E	1884	S2SW04	090S	210E
36-0005131		REC/FISH/WLDFL								
		STOCK	1.50	W2SE04	090S	210E	1884	W2SE04	090S	210E
36-0005132		REC/FISH/WLDFL								
		STOCK	.18	NWNE06	090S	220E	1884	NWNE06	090S	220E
		REC/FISH/WLDFL								
				S2SE05	090S	220E	1884	S2SE05	090S	220E
				S2NE07	090S	220E		S2NE07	090S	220E
36-0005134		STOCK	.50	N2SW07	090S	220E	1884	N2SW07	090S	220E
		REC/FISH/WLDFL								
		STOCK	.18	NESW17	090S	210E	1884	NESW17	090S	210E
36-0005135		REC/FISH/WLDFL								
		STOCK	.18	E2NE05	090S	210E	1883	E2NE05	090S	210E
				SESW05	090S	210E		SESW05	090S	210E
				NESE05	090S	210E		NESE05	090S	210E
36-0005136		STOCK	3.70	NWSW20	090S	210E	1884	NWSW20	090S	210E
36-0005374		REC/FISH/WLDFL								
		STOCK	.18	NENE22	090S	210E	1884	NENE22	090S	210E
36-0005375		REC/FISH/WLDFL								
		STOCK	.18	NESE09	090S	210E	1884	NESE09	090S	210E
36-0005380		REC/FISH/WLDFL								
		STOCK	1.90	SWNW20	090S	220E	1884	SWNW20	090S	220E
36-0005449		REC/FISH/WLDFL								
		STOCK	1.50	SWSE35	080S	200E	1884	SWSE35	080S	200E
36-0005450		REC/FISH/WLDFL								
		STOCK	.18	NWNE12	080S	210E	1884	NWNE12	080S	210E
36-0005454		REC/FISH/WLDFL								
		STOCK	.18	SESW01	090S	200E	1884	SESW01	090S	200E
				SWSW01	090S	200E		SWSW01	090S	200E
				NENW01	090S	200E		NENW01	090S	200E
36-0005455		STOCK	.18	NESW28	080S	220E	1884	NESW28	080S	220E
36-0005464		REC/FISH/WLDFL								
		STOCK	.18	NENE01	090S	200E	1883	NENE01	090S	200E
				NWNE01	090S	200E		NWNE01	090S	200E
				SWNE01	090S	200E		SWNE01	090S	200E
36-0005465		REC/FISH/WLDFL								
		STOCK	1.67	NESE01	090S	200E	1884	NESE01	090S	200E
36-0005466		REC/FISH/WLDFL								
		STOCK	.18	NWNE02	090S	200E	1884	NWNE02	090S	200E
				NENW02	090S	200E		NENW02	090S	200E
				SESW02	090S	200E		SESW02	090S	200E
36-0005478		REC/FISH/WLDFL								
		STOCK	.18	S2SE32	080S	210E	1884	S2SE32	080S	210E
				NESE32	080S	210E		NESE32	080S	210E
				NWSW33	080S	210E		NWSW33	080S	210E
36-0005480		REC/FISH/WLDFL								
		STOCK	2.77	NWSE15	090S	210E	1884	NWSE15	090S	210E
36-0005493		REC/FISH/WLDFL								
		STOCK	.18	NWNW04	100S	220E	1884	NWNW04	100S	220E
				SWNW04	100S	220E		SWNW04	100S	220E
				SESW04	100S	220E		SESW04	100S	220E
36-0015185		STOCK	.12				1910			
36-0015190		STOCK	.24	NWNW26	080S	200E	1910	NWNW26	080S	200E
36-0025603		STOCK	.11	SWNE29	080S	200E	1915	SWNE29	080S	200E
36-0025604		STOCK	.78				1910	SWSE19	090S	220E

CLEARLY STATED INFORMATION FROM FILINGS AND DECREES

FILING NUMBER	FILING STATUS	USES	QUANTITY IN AFA	USE LOCATION SECTION	TWNP	RNGE	CLAIM DATE	DIVERSION SECTION	LOCATION TWNP	RNGE
36-0025608		STOCK	24.20	SESW35	080S	210E				
36-0025614		STOCK	.15				1915	33	080S	200E
36-0100147		STOCK	.18	E2NE05	090S	210E	1884	SWSE36	080S	210E
		REC/FISH/WLDF		SESW05	090S	210E		E2NE05	090S	210E
				NESE05	090S	210E		SESW05	090S	210E
36-0100151		STOCK	.18	SWSE36	080S	210E	1883	NESE05	090S	210E
		REC/FISH/WLDF						SWSE36	080S	210E
38-0027656		STOCK	14.00	NESW17	090S	210E	1919	NESW17	090S	210E
38-0027657		STOCK	72.00	NWSW20	090S	210E	1950	NWSW20	090S	210E
38-0027660		STOCK	180.00	NWNE06	090S	220E	1950	NWNE06	090S	220E
38-0027662		STOCK	180.00	NENE36	080S	210E	1919	NENE36	080S	210E
38-0027665		STOCK	4.00	SESE35	080S	200E	1944	SESE35	080S	200E
38-0027666		STOCK	10.00	NWSW20	090S	210E	1950	NWSW20	090S	210E
38-0027667		STOCK	5.00	SESW04	090S	210E	1955	SESW04	090S	210E
38-0027669		STOCK	7.00	SWNW20	090S	220E	1951	SWNW20	090S	220E
38-0088679		STOCK	.05	SWSW01	090S	200E	1972	SWSW01	090S	200E
		REC/FISH/WLDF								
38-0088699		STOCK	.05	NENE01	090S	200E	1976	NENE01	090S	200E
		REC/FISH/WLDF								
38-0088707		STOCK	1.10	NWNE06	090S	220E	1950	NWNE06	090S	220E
		REC/FISH/WLDF								
38-0088708		STOCK	.55	NESW17	090S	210E	1919	NESW17	090S	210E
		REC/FISH/WLDF								
38-0088710		STOCK	1.10	NENE36	080S	210E	1919	NENE36	080S	210E
		REC/FISH/WLDF								
38-0094533		STOCK		SESE35	080S	200E	1944	SESE35	080S	200E
		REC/FISH/WLDF								
38-0094534		STOCK	3.70	NWSW20	090S	210E	1940	NWSW20	090S	210E
		REC/FISH/WLDF								
38-0094540		STOCK	.18	NENE12	090S	210E	1965	NENE12	090S	210E
		REC/FISH/WLDF								
38-0094541		STOCK	.18	NESE09	090S	210E	1965	NESE09	090S	210E
		REC/FISH/WLDF								
38-0094543		STOCK	.19	SWNW20	090S	220E	1950	SWNW20	090S	220E
		REC/FISH/WLDF								
38-0094567		STOCK		SWSE35	080S	200E	1971	SWSE35	080S	200E
		REC/FISH/WLDF								
38-0094568		STOCK	.18	NWNW12	080S	210E	1941	NWNW12	080S	210E
		REC/FISH/WLDF								
38-0094573		STOCK	1.67	NESE01	090S	200E	1972	NESE01	090S	200E
		REC/FISH/WLDF								
39-0001052		STOCK	.20	NESESW26	080S	210E	1939	NESESW26	080S	210E
39-0001053		STOCK	.63	SWNENW11	090S	210E	1940	SWNENW11	090S	210E
39-0001054		STOCK	.20	SENWNE29	080S	220E	1951	SENWNE29	080S	220E
39-0001055		STOCK	.20	NESWSE09	090S	210E	< 1944	NESWSE09	090S	210E
39-0001056		STOCK	24.20				1900		080S	200E
39-0001059		DOMESTIC	.06	SENE22	090S	210E	1930	SENE22	090S	210E
		STOCK	.92							
39-0001068		STOCK	.16	SWSE36	080S	210E	1915	SWSE36	080S	210E
39-0001071		STOCK	.12	SWNE29	080S	220E	1915	SWNE29	080S	220E
39-0001073		STOCK	1.18	NESWNE32	090S	220E	1945	NESWNE32	090S	220E
39-0001074		STOCK	.39	NESWSE29	090S	210E	1940	NESWSE29	090S	210E
39-0001077		STOCK	.78	SWSWSE19	090S	220E	< 1910	SWSWSE19	090S	220E
39-0002308		STOCK	.12	SWNW26	080S	200E	1910	SWNW26	080S	200E
39-0002309		STOCK	.25	NWNW26	080S	200E	1910	NWNW26	080S	200E
39-0006146		STOCK	.27	NESW28	080S	220E	1919	NESW28	080S	220E
39-0006149		STOCK	.20	NESESW22	090S	210E	1919	NESESW22	090S	210E
39-0006150		STOCK	.27	NESESW22	090S	210E	1919	NESESW22	090S	210E
39-0007094		STOCK	.45	NENE01	090S	200E	1917	NENE01	090S	200E
		REC/FISH/WLDF	.05							
		OTHER	57.50							
39-0007095	AMENDED	STOCK	.45	SWSW01	090S	200E	1884	SWSW01	090S	200E
		REC/FISH/WLDF	.05							
39-0007108	AMENDED	STOCK	.16	SWNW26	080S	200E	1884	SWNW26	080S	200E
		REC/FISH/WLDF	.02							
39-0007109	AMENDED	STOCK	.16	NWNW26	080S	200E	1884	NWNW26	080S	200E
		REC/FISH/WLDF	.02							
39-0007112	AMENDED	STOCK	.52	SESE35	080S	200E	1884	SESE35	080S	200E
		REC/FISH/WLDF	.06							
39-0007120	AMENDED	STOCK	.16	SESW26	080S	210E	< 1939	NESESW26	080S	210E
		REC/FISH/WLDF	.02							
39-0007121	AMENDED	STOCK	1.35	NENE36	080S	210E	1884	NENE36	080S	210E

CLEARLY STATED INFORMATION FROM FILINGS AND DECREES

FILING NUMBER	FILING STATUS	USES	QUANTITY IN AFA	USE LOCATION SECTION	TWNP	RNGE	CLAIM DATE	DIVERSION SECTION	LOCATION TWNP	RNGE
39-0007121		REC/FISH/WLDFL	.15							
39-0007122	AMENDED	STOCK	.16	SWSE36	080S	210E	1884	SWSE36	080S	210E
39-0007123	AMENDED	REC/FISH/WLDFL	.02							
39-0007124	AMENDED	STOCK	.16	SWNE29	080S	220E	1884	SWNE29	080S	220E
39-0007127	AMENDED	REC/FISH/WLDFL	.02							
39-0007128	AMENDED	STOCK	.16	NWNE29	080S	220E	1951	SENWNE29	080S	220E
39-0007129	AMENDED	REC/FISH/WLDFL	.02							
39-0007130	AMENDED	STOCK	.16	SWSESE04	090S	210E	1884	NESE04	090S	210E
39-0007131	AMENDED	REC/FISH/WLDFL	.02	SENWNE04	090S	210E		NWSE04	090S	210E
39-0007132	AMENDED	STOCK	1.35	NWNE06	090S	220E	1884	SESW04	090S	210E
39-0007133	AMENDED	REC/FISH/WLDFL	.15					NWNE06	090S	220E
39-0007134	AMENDED	STOCK	.16	S2NE07	090S	220E	1884	S2NE07	090S	220E
39-0007135	AMENDED	REC/FISH/WLDFL	.02	N2SW07	090S	220E		N2SW07	090S	220E
39-0007136	AMENDED	STOCK	.25	N2NW07	090S	220E		N2NW07	090S	220E
39-0007137	AMENDED	REC/FISH/WLDFL	.02	NWSE07	090S	210E	1917	NWSE07	090S	210E
39-0007138	AMENDED	STOCK	125.00	SWNE07	090S	210E		SWNE07	090S	210E
39-0007139	AMENDED	OTHER	.20	NENE07	090S	210E		NENE07	090S	210E
39-0007140	AMENDED	REC/FISH/WLDFL	.02	NESWSE09	090S	210E	1944	NESWSE09	090S	210E
39-0007141	AMENDED	STOCK	.16	SWNENW11	090S	210E	1917	SWNENW11	090S	210E
39-0007142	AMENDED	REC/FISH/WLDFL	.02							
39-0007143	AMENDED	STOCK	.40	NESW17	090S	210E	1884	NESW17	090S	210E
39-0007144	AMENDED	REC/FISH/WLDFL	.05							
39-0007145	AMENDED	STOCK	.16	W2SE18	090S	210E	1884	W2SE18	090S	210E
39-0007146	AMENDED	REC/FISH/WLDFL	.02	SESW18	090S	210E		SESW18	090S	210E
39-0007147	AMENDED	STOCK	.18	S2NE18	090S	210E		S2NE18	090S	210E
39-0007148	AMENDED	REC/FISH/WLDFL	.02	19	090S	220E	1918	SESW19	090S	220E
39-0007149	AMENDED	OTHER								
39-0007150	AMENDED	STOCK	8.33	NWSW20	090S	210E	1884	NWSW20	090S	210E
39-0007151	AMENDED	REC/FISH/WLDFL	.37							
39-0007152	AMENDED	STOCK	.16	SENE22	090S	210E	1930	SENE22	090S	210E
39-0007153	AMENDED	REC/FISH/WLDFL	.02							
39-0007154	AMENDED	STOCK	.16	SESWSE29	090S	210E	1940	SESWSE29	090S	210E
39-0007155	AMENDED	REC/FISH/WLDFL	.02							
39-0007156	AMENDED	STOCK	.16	NESENE32	090S	220E	1945	NESENE32	090S	220E
39-0012024	AMENDED	REC/FISH/WLDFL	.02							
39-0012025	AMENDED	STOCK	.16	NENE22	090S	210E	1884	NENE22	090S	210E
39-0012026	AMENDED	REC/FISH/WLDFL	.02							
39-0012027	AMENDED	STOCK	.16	NESE09	090S	210E	1884	NESE09	090S	210E
39-0012028	AMENDED	REC/FISH/WLDFL	.02							
39-0012029	AMENDED	STOCK	1.71	SWNW20	090S	200E	1884	SWNW20	090S	220E
39-0012030	AMENDED	REC/FISH/WLDFL	.19							
39-0012031	AMENDED	STOCK	.10	NWSESE35	080S	200E	1920	NWSESE35	080S	200E
39-0012032	AMENDED	STOCK	1.19	NWSWNW27	080S	210E	1940	NWSWNW27	080S	210E
39-0012033	AMENDED	OTHER		SESESW03	080S	200E	1919	NENENW10	090S	200E
39-0012034	AMENDED	STOCK	.41	SWNWSW20	090S	220E	1919	SWNWSW20	090S	220E
39-0012035	AMENDED	REC/FISH/WLDFL	.02							
39-0012036	AMENDED	STOCK	14.00	NESW17	090S	220E	1919	NESW17	090S	210E
39-0012037	AMENDED	REC/FISH/WLDFL	.02							
39-0012038	AMENDED	STOCK	72.00	NWSW20	090S	210E	1950	NWSW20	090S	210E
39-0012039	AMENDED	REC/FISH/WLDFL	.02							
39-0012040	AMENDED	STOCK	180.00	NWNE06	090S	220E	1960	NWNE06	090S	220E
39-0012041	AMENDED	REC/FISH/WLDFL	.02							
39-0012042	AMENDED	STOCK	180.00	NENE36	080S	210E	1919	NENE36	080S	210E
39-0012043	AMENDED	REC/FISH/WLDFL	.02							
39-0012044	AMENDED	STOCK	4.00	SESE35	080S	200E	1944	SESE35	080S	200E
39-0012045	AMENDED	REC/FISH/WLDFL	.02							
39-0012046	AMENDED	STOCK	10.00	NWSW20	090S	210E	1950	NWSW20	090S	210E
39-0012047	AMENDED	REC/FISH/WLDFL	.02							
39-0012048	AMENDED	STOCK	7.00	SWNW20	090S	220E	1951	SWNW20	090S	220E
39-0012049	AMENDED	REC/FISH/WLDFL	.02							
39-0012050	AMENDED	STOCK	.16	NWNE12	080S	210E	1884	NWNE12	080S	210E
39-0012051	AMENDED	REC/FISH/WLDFL	.02							
39-0012052	AMENDED	STOCK	.13	SWSE35	080S	200E	1884	SWSE35	080S	200E
39-0012053	AMENDED	REC/FISH/WLDFL	.02							
39-0012054	AMENDED	STOCK	.13	SESESW35	080S	200E	1929	SESW35	080S	200E
39-0012055	AMENDED	REC/FISH/WLDFL	.02							
39-0012056	AMENDED	STOCK	.18	NESW28	080S	220E	1884	NESW28	080S	220E
39-0012057	AMENDED	REC/FISH/WLDFL	.02							
39-0012058	AMENDED	STOCK	.18	SESW01	090S	200E	1884	SESW01	090S	200E
39-0012059	AMENDED	REC/FISH/WLDFL	.02	SWSW01	090S	200E		SWSW01	090S	200E
39-0012060	AMENDED	STOCK	1.50	NESW01	090S	200E	1884	NESW01	090S	200E
39-0012061	AMENDED	REC/FISH/WLDFL	.17	NESE01	090S	200E		NESE01	090S	200E
39-0012062	AMENDED	STOCK	.18	NENW02	090S	200E	1884	NENW02	090S	200E
39-0012063	AMENDED	REC/FISH/WLDFL	.02							
39-0012064	AMENDED	STOCK	.16	NWNE02	090S	200E		NWNE02	090S	200E
39-0012065	AMENDED	REC/FISH/WLDFL	.02							
39-0012066	AMENDED	STOCK	.16	SENW02	090S	200E	1884	SENW02	090S	200E
39-0012067	AMENDED	REC/FISH/WLDFL	.02							
39-0012068	AMENDED	STOCK	.16	S2SE32	080S	210E	1884	S2SE32	080S	210E

CLEARLY STATED INFORMATION FROM FILINGS AND DECREES

FILING NUMBER	FILING STATUS	USES	QUANTITY IN AFA	USE LOCATION SECTION	TWNP	RNGE	CLAIM DATE	DIVERSION SECTION	LOCATION TWNP	RNGE
39-0013242		REC/FISH/WLDF	.02	NESE32	080S	210E				
39-0013243		STOCK	2.50	NWSW33	080S	210E				
39-0013253		REC/FISH/WLDF	.27	NWSE15	090S	210E	1884			
		STOCK	.18	NWNW04	100S	220E	1884			
		REC/FISH/WLDF		SWNW04	100S	220E				
				SENW04	100S	220E				

DWR ANALYSIS OF FILINGS AND DECREES

FILING NUMBER	USES CLAIMED OR REFERENCED	USES FOUND BY DWR	APPLIES TO DIVERSIONS	APPLIES TO PWR NUMBERS
33-0089809				
36-0005107	STOCK	STOCK		SW010
36-0005116	WILDLIFE	INCIDENTAL		
	STOCK	SPRING		SW001
36-0005117	WILDLIFE	SPRING		
	STOCK	SPRING		SW002
36-0005120	WILDLIFE	SPRING		
	STOCK	STOCK		SW011
36-0005125	WILDLIFE	INCIDENTAL		
	STOCK	STOCK		SW012
36-0005126	WILDLIFE	INCIDENTAL		
	STOCK	SPRING		SW003
36-0005127	WILDLIFE	SPRING		
	STOCK	SPRING		SW004
36-0005130	WILDLIFE	SPRING		
	STOCK	STOCK		SW007
36-0005131	WILDLIFE	INCIDENTAL		
	STOCK	STOCK		SW013
36-0005132	WILDLIFE	INCIDENTAL		
	STOCK	STOCK		SW008
36-0005134	WILDLIFE	INCIDENTAL		
	STOCK	STOCK		SW014
36-0005135	WILDLIFE	INCIDENTAL		
	STOCK	STOCK		SW005, SW006
36-0005136	WILDLIFE	INCIDENTAL		
	STOCK	STOCK		SW015
36-0005374	WILDLIFE	INCIDENTAL		
	STOCK	STOCK		SW016
36-0005375	WILDLIFE	INCIDENTAL		
	STOCK	STOCK		SW017
36-0005380	WILDLIFE	INCIDENTAL		
	STOCK	STOCK		SW018
36-0005449	WILDLIFE	INCIDENTAL		
	STOCK	STOCK		SW011
36-0005450	WILDLIFE	INCIDENTAL		
	STOCK	STOCK		SW019
36-0005454	WILDLIFE	INCIDENTAL		
	STOCK	STOCK		SW021
36-0005455	WILDLIFE	INCIDENTAL		
	STOCK	SPRING		SW020
36-0005464	WILDLIFE	SPRING		
	STOCK	STOCK		SW021
36-0005465	WILDLIFE	INCIDENTAL		
	STOCK	STOCK		SW022
36-0005466	WILDLIFE	INCIDENTAL		
	STOCK	STOCK		SW011
36-0005478	WILDLIFE	INCIDENTAL		
	STOCK	STOCK		SW009
36-0005480	WILDLIFE	INCIDENTAL		
	STOCK	STOCK		SW024
36-0005493	WILDLIFE	INCIDENTAL		
	STOCK	STOCK		SW025
36-0015185	WILDLIFE	INCIDENTAL		
	STOCK	SPRING		SW002
36-0015190	WILDLIFE	SPRING		
	STOCK	SPRING		SW001
36-0025603	WILDLIFE	SPRING		
	STOCK	SPRING		SW004
36-0025604	WILDLIFE	CATALOGUED WELL		
36-0025608	STOCK	SPRING	SO1	SW023

FILING NUMBER	USES CLAIMED OR REFERENCED	USES FOUND BY DWR	APPLIES TO DIVERSIONS	APPLIES TO PWR NUMBERS
36-0025614	STOCK	SPRING		
36-0100147	STOCK	STOCK		SW003
	WILDLIFE	INCIDENTAL		SW005, SW006
36-0100151	STOCK	SPRING		
	WILDLIFE	SPRING		SW003
38-0027656	STOCK	STOCK		
38-0027657	STOCK	STOCK		SPO05
38-0027660	STOCK	STOCK		SPO06
38-0027662	STOCK	STOCK		SPO07
38-0027665	STOCK	STOCK		SPO03
38-0027666	STOCK	STOCK		SPO01
38-0027667	STOCK	STOCK		SPO06
38-0027669	STOCK	NONE		
38-0088679	STOCK	STOCK		SPO09
	STOCK	STOCK		SPO04
	WILDLIFE	INCIDENTAL		
38-0088699	STOCK	NONE		
	WILDLIFE	NONE		
38-0088707	STOCK	STOCK		
	WILDLIFE	INCIDENTAL		SPO07
38-0088708	STOCK	STOCK		
	WILDLIFE	INCIDENTAL		SPO05
38-0088710	STOCK	STOCK		
	WILDLIFE	INCIDENTAL		SPO03
38-0094533	STOCK	STOCK		
	WILDLIFE	INCIDENTAL		SPO01
38-0094534	STOCK	STOCK		
	WILDLIFE	INCIDENTAL		SPO06
38-0094540	STOCK	NONE		
	WILDLIFE	NONE		
38-0094541	STOCK	NONE		
	WILDLIFE	NONE		
38-0094543	STOCK	STOCK		
	WILDLIFE	INCIDENTAL		SPO09
38-0094567	STOCK	STOCK		
	WILDLIFE	INCIDENTAL		SPO02
38-0094568	STOCK	STOCK		
	WILDLIFE	INCIDENTAL		SPO12
38-0094573	STOCK	STOCK		
	WILDLIFE	INCIDENTAL		SPO10
39-0001052	STOCK	CATALOGUED WELL		
39-0001053	STOCK	CATALOGUED WELL		
39-0001054	STOCK	CATALOGUED WELL		
39-0001055	STOCK	CATALOGUED WELL		
39-0001056	STOCK	CATALOGUED WELL		
39-0001059	STOCK	SPRING	S01	SW023
	DOMESTIC	NONE		
	STOCK	CATALOGUED WELL		
39-0001068	STOCK	SPRING		
39-0001071	STOCK	SPRING		SW003
39-0001073	STOCK	SPRING		SW004
39-0001074	STOCK	CATALOGUED WELL		
39-0001077	STOCK	CATALOGUED WELL		
39-0002308	STOCK	CATALOGUED WELL		
39-0002309	STOCK	SPRING		SW002
39-0006146	STOCK	SPRING		SW001
39-0006149	STOCK	SPRING		SW020
39-0006150	STOCK	CATALOGUED WELL		
39-0007094	STOCK	CATALOGUED WELL		
	STOCK	NONE		
	WILDLIFE	NONE		
	OTHER	NONAPPROPRIABLE		
39-0007095	STOCK	STOCK		
	WILDLIFE	INCIDENTAL		SPO04, SW010
39-0007108	STOCK	SPRING		
	WILDLIFE	SPRING		SW001
39-0007109	STOCK	SPRING		
	WILDLIFE	SPRING		SW002
39-0007112	STOCK	STOCK		
	WILDLIFE	INCIDENTAL		SPO01, SW011
39-0007120	STOCK	CATALOGUED WELL		
	WILDLIFE	CATALOGUED WELL		
39-0007121	STOCK	STOCK		
	WILDLIFE	INCIDENTAL		SPO03, SW012
39-0007122	STOCK	SPRING		
	WILDLIFE	SPRING		SW003
39-0007123	STOCK	SPRING		
	STOCK	SPRING		SW004

FILING NUMBER	USES CLAIMED OR REFERENCED	USES FOUND BY DWR	APPLIES TO DIVERSIONS	APPLIES TO PWR NUMBERS
39-0007123	WILDLIFE	SPRING		
39-0007124	STOCK	CATALOGUED WELL		
39-0007127	WILDLIFE	CATALOGUED WELL		
39-0007128	STOCK	STOCK		SW007
39-0007129	WILDLIFE	INCIDENTAL		SPO07, SW013
39-0007130	STOCK	STOCK		SW008
39-0007131	WILDLIFE	INCIDENTAL		SW009
39-0007132	STOCK	NONAPPROPRIABLE		
39-0007133	WILDLIFE	CATALOGUED WELL		
39-0007134	STOCK	CATALOGUED WELL		
39-0007135	WILDLIFE	CATALOGUED WELL		
39-0007136	STOCK	STOCK		SPO05, SW014
39-0007137	WILDLIFE	INCIDENTAL		SW005, SW006
39-0007138	STOCK	INCIDENTAL		
39-0007139	WILDLIFE	CATALOGUED WELL		
39-0012024	STOCK	CATALOGUED WELL		
39-0012025	WILDLIFE	STOCK		SPO06, SW015
39-0012031	STOCK	INCIDENTAL		
39-0012205	WILDLIFE	CATALOGUED WELL		
39-0012222	STOCK	CATALOGUED WELL		
39-0012224	STOCK	CATALOGUED WELL		
39-0012229	STOCK	CATALOGUED WELL		
39-0012435	STOCK	CATALOGUED WELL		
39-0012436	STOCK	CATALOGUED WELL		
39-0012439	STOCK	CATALOGUED WELL		
39-0012441	STOCK	CATALOGUED WELL		
39-0012444	STOCK	CATALOGUED WELL		
39-0012445	STOCK	CATALOGUED WELL		
39-0012448	STOCK	CATALOGUED WELL		
39-0013201	STOCK	CATALOGUED WELL		SW016
39-0013207	WILDLIFE	STOCK		SW017
39-0013208	STOCK	INCIDENTAL		SPO09, SW018
39-0013214	WILDLIFE	STOCK		
39-0013225	STOCK	INCIDENTAL		SPO01
39-0013226	WILDLIFE	CATALOGUED WELL		
39-0013227	STOCK	CATALOGUED WELL		
39-0013242	WILDLIFE	SPRING	SO1	SW023
39-0013243	STOCK	STOCK		SW025
39-0013253	WILDLIFE	STOCK		SPO05
		STOCK		SPO06
		STOCK		SPO07
		STOCK		SPO03
		STOCK		SPO01
		STOCK		SPO06
		STOCK		SPO09
		STOCK		SPO12, SW019
		INCIDENTAL		SPO02, SW011
		STOCK		
		INCIDENTAL		
		CATALOGUED WELL		
		CATALOGUED WELL		
		SPRING		SW020
		SPRING		
		STOCK		SW021
		INCIDENTAL		
		STOCK		SPO10, SW022
		INCIDENTAL		
		STOCK		SW011
		INCIDENTAL		
		STOCK		SW009
		INCIDENTAL		
		STOCK		SPO11, SW024
		INCIDENTAL		
		STOCK		SW025
		INCIDENTAL		

DIV #	SECTION	TWNP	RNGE	DIVERSION NAME	WATER SOURCE AND CLASSIFICATION
SO1	NENENW10	090S	200E	OAK SPRING	SURFACE WATER: ARAVAIPA CREEK SHARED

USES

PWR #	SECTION	TWNP	RNGE	SUPPLIED BY DIVERSIONS	WATER SOURCES	PHOTO DATE	SOURCE CHANGE	FACILITY NAME
SW001	NWSWNW26	080S	200E		SURFACE WATER		NO	OAK CREEK SPRING #1
SW002	NWNWNW26	080S	200E		SURFACE WATER		NO	OAK CREEK SPRING #2
SW003	SESWSE36	080S	210E		SURFACE WATER		NO	CEDAR SPRING
SW004	NWSWNE29	080S	220E		SURFACE WATER		NO	2-E SPRING
SW005	SESESW18	090S	210E		SURFACE WATER		NO	INSTREAM USE
SW006	SWNWNW08	090S	210E		SURFACE WATER		NO	INSTREAM USE
SW007	NENWNW09	090S	210E		SURFACE WATER		NO	INSTREAM USE
SW008	NESESE05	090S	220E		SURFACE WATER		NO	INSTREAM USE
SW009	SWSWNW05	090S	210E		SURFACE WATER		NO	INSTREAM USE
SW010	NWSWSW01	080S	200E		SURFACE WATER		NO	INSTREAM USE
SW011	NENWSW02	080S	200E		SURFACE WATER		NO	INSTREAM USE
SW012	NWNESW36	080S	220E		SURFACE WATER		NO	INSTREAM USE
SW013	SWSWNW32	080S	220E		SURFACE WATER		NO	INSTREAM USE
SW014	SWNESE17	090S	210E		SURFACE WATER		NO	INSTREAM USE
SW015	SWSWNW20	090S	210E		SURFACE WATER		NO	INSTREAM USE
SW016	NWSWSW22	090S	210E		SURFACE WATER		NO	INSTREAM USE
SW017	SWNWSE09	090S	210E		SURFACE WATER		NO	INSTREAM USE
SW018	NENWSE20	090S	220E		SURFACE WATER		NO	INSTREAM USE
SW019	SESESE01	080S	210E		SURFACE WATER		NO	INSTREAM USE
SW020	SENESE28	080S	220E		SURFACE WATER		NO	INSTREAM USE
SW021	SESWSW01	090S	200E		SURFACE WATER		NO	RUNS SPRING
SW022	SWNESE01	090S	200E		SURFACE WATER		NO	INSTREAM USE
SW023	SESESW35	090S	200E	SO1	SURFACE WATER		NO	INSTREAM USE
SW024	NENENE21	090S	210E		SURFACE WATER		NO	INSTREAM USE
SW025	NENWSW04	100S	220E		SURFACE WATER		NO	INSTREAM USE

RESERVOIRS

PWR #	SECTION	TWNP	RNGE	SUPPLIED BY DIVERSIONS	WATER SOURCES	PHOTO DATE	RESERVOIR NAME	STORAGE PURPOSE
SPO01	NWSESE35	080S	200E		SURFACE WATER	1984	CHINA PEAK CEMT DAM	STOCKWATERING WILDLIFE
SPO02	SWSWSE35	080S	200E	SO1	SURFACE WATER	1983	CORRAL TANK	STOCKWATERING WILDLIFE
SPO03	NENENE36	080S	210E		SURFACE WATER	1983	2-E WASH	STOCKWATERING WILDLIFE
SPO04	NESWSW01	090S	200E		SURFACE WATER	1983	UNNAMED	STOCKWATERING WILDLIFE
SPO05	NWNESW17	090S	210E		SURFACE WATER	1935	CEMENT TANK	STOCKWATERING WILDLIFE
SPO06	NENWSW20	090S	210E		SURFACE WATER	1983	PUREBRED TANK	STOCKWATERING WILDLIFE
SPO07	NWNWNE06	090S	220E		SURFACE WATER	1983	MILL'S TANK	STOCKWATERING WILDLIFE
SPO09	NESWNW20	090S	220E		SURFACE WATER	1983	EUREKA #1	STOCKWATERING WILDLIFE
SPO10	NWNESE01	090S	200E		SURFACE WATER	1983	MIDDLE TANK	STOCKWATERING WILDLIFE
SPO11	SWNWSE15	090S	210E		SURFACE WATER	1983	HOUSE TANK	STOCKWATERING WILDLIFE
SPO12	NESENW12	080S	210E		SURFACE WATER	1983	SHEEP WASH CEMENT DM	STOCKWATERING WILDLIFE

SHARED USES AND DIVERSIONS

** WATER FROM SO1 FOUND IN FILE (115-09-1) IS USED IN THIS FILE

PWR #	APPLICABLE ADJ FILINGS	APPLICABLE PRE FILINGS	*APPARENT FIRST USE DATE*	DATE BASIS FOR DATE	WATER SOURCES AND CLASSIFICATIONS
SPO01	39-0007112 39-0012205 39-0012444	38-0027665 38-0094533	1944	38-27665 & 38-94533	SURFACE WATER: ARAVAIPA CREEK
SPO02	39-0001056 39-0012224 39-0013207	36-0025608 38-0094567	1971	FILING 38-94567	SURFACE WATER: ARAVAIPA CREEK
SPO03	39-0007121 39-0012441	38-0027662 38-0088710	1919	38-27662 & 38-88710	SURFACE WATER: ARAVAIPA CREEK
SPO04	39-0007095	38-0088679	1972	FILING 38-88679	SURFACE WATER: ARAVAIPA CREEK
SPO05	39-0007133 39-0012435	38-0027656 38-0088708	1919	38-27656 & 38-88708	SURFACE WATER: ARAVAIPA CREEK
SPO06	39-0007136 39-0012436 39-0012445	38-0027657 38-0027666 38-0094534	1940	FILING 38-94534	SURFACE WATER: ARAVAIPA CREEK
SPO07	39-0007128 39-0012439	38-0027660 38-0088707	1950	38-27660 & 38-88707	SURFACE WATER: ARAVAIPA CREEK
SPO09	39-0012031 39-0012448	38-0027669 38-0094543	1951	FILING 38-27669	SURFACE WATER: ARAVAIPA CREEK
SPO10	39-0013226	38-0094573	1972	FILING 38-94573	SURFACE WATER: ARAVAIPA CREEK
SPO11	39-0013243	NONE	1983	1983 AERIAL PHOTO	SURFACE WATER: ARAVAIPA CREEK
SPO12	39-0013201	38-0094568	1983	1983 AERIAL PHOTO.	SURFACE WATER: ARAVAIPA CREEK
SW001	39-0002309 39-0007108	36-0005116 36-0015190	1884	FILING 36-5116	SURFACE WATER: ARAVAIPA CREEK
SW002	39-0002308 39-0007109	36-0005117 36-0015185	1884	FILING 36-5117	SURFACE WATER: ARAVAIPA CREEK
SW003	39-0001068 39-0007122	36-0005126 36-0025614 36-0100151	1884	36-5126 & 36-100151	SURFACE WATER: ARAVAIPA CREEK
SW004	39-0001071 39-0007123	36-0005127 36-0025603	1884	FILING 36-5127	SURFACE WATER: ARAVAIPA CREEK
SW005	39-0007134	36-0005135 36-0100147	1884	36-100147 & 36-5135	SURFACE WATER: ARAVAIPA CREEK
SW006	39-0007134	36-0005135 36-0100147	1884	36-100147 & 36-5135	SURFACE WATER: ARAVAIPA CREEK
SW007	39-0007127	36-0005130	1884	FILING 36-5130	SURFACE WATER: ARAVAIPA CREEK
SW008	39-0007129	36-0005132	1884	FILING 36-5132	SURFACE WATER: ARAVAIPA CREEK
SW009	39-0007130 39-0013242	36-0005478			SURFACE WATER: ARAVAIPA CREEK
SW010	39-0007095	36-0005107	1884	FILING 36-5107	SURFACE WATER: ARAVAIPA CREEK
SW011	39-0007112 39-0013207 39-0013227	36-0005120 36-0005449 36-0005466	1884	FILING 36-5120	SURFACE WATER: ARAVAIPA CREEK
SW012	39-0007121	36-0005125	1884	FILING 36-5125	SURFACE WATER: ARAVAIPA CREEK
SW013	39-0007128	36-0005131	1884	FILING 36-5131	SURFACE WATER: ARAVAIPA CREEK
SW014	39-0007133	36-0005134	1884	FILING 36-5134	SURFACE WATER: ARAVAIPA CREEK
SW015	39-0007136	36-0005136	1884	FILING 36-5136	SURFACE WATER: ARAVAIPA CREEK
SW016	39-0012024	36-0005374	1884	FILING 36-5374	SURFACE WATER: ARAVAIPA CREEK
SW017	39-0012025	36-0005375	1884	FILING 36-5375	SURFACE WATER: ARAVAIPA CREEK
SW018	39-0012031	36-0005380	1884	FILING 36-5380	SURFACE WATER: ARAVAIPA CREEK
SW019	39-0013201	36-0005450	1884	FILING 36-5450	SURFACE WATER: ARAVAIPA CREEK
SW020	39-0006146 39-0013214	36-0005455	1884	FILING 36-5455	SURFACE WATER: ARAVAIPA CREEK
SW021	39-0013225	36-0005454 36-0005464	1884	36-5454 & 36-5464	SURFACE WATER: ARAVAIPA CREEK
SW022	39-0013226	36-0005465	1884	FILING 36-5465	SURFACE WATER: ARAVAIPA CREEK
SW023	39-0001056 39-0012224	36-0025608	1900	FILING 36-25608	SURFACE WATER: ARAVAIPA CREEK
SW024	39-0013243	36-0005480	1884	FILING 36-5480	SURFACE WATER: ARAVAIPA CREEK
SW025	39-0013253	36-0005493	1884	FILING 36-5493	SURFACE WATER: ARAVAIPA CREEK
NONE	39-0001052 39-0001053 39-0001054 39-0001055 39-0001059 39-0001073 39-0001074 39-0001077 39-0006149 39-0006150 39-0007094 39-0007120 39-0007124 39-0007131	33-0089809 36-0025604 38-0027667 38-0088699 38-0094540 38-0094541			

FILINGS AND DECREES

FILINGS 38-27667 & 39-12229 - CLAIM STOCKWATERING USES. NO STOCKWATERING USES WERE FOUND AT THE CLAIMED LOCATIONS.
FILINGS 38-88699, 38-94540 AND 38-94541 - CLAIM STOCKWATERING AND WILDLIFE WATER USES. NO STOCKWATERING OR WILDLIFE USES WERE FOUND AT THE CLAIMED LOCATION.
FILING 39-1059 - CLAIMS DOMESTIC AND STOCKWATERING USES. NO DOMESTIC USE WAS FOUND AT THE CLAIMED LOCATION.
FILINGS 39-7094 & 39-7130 - CLAIM RAINFALL RETENTION AS AN "OTHER" WATER USE. RAINFALL RETENTION IS CONSIDERED TO BE A NONAPPROPRIABLE USE.
FILINGS 39-7094, 39-12024 & 39-12025 - CLAIM STOCKWATERING, WILDLIFE, AND OTHER WATER USES. NO STOCKWATERING OR WILDLIFE USES WERE FOUND AT THE CLAIMED LOCATIONS.
FILING 39-7120 - CLAIMS A FEDERAL RESERVED WATER RIGHT PRIORITY DATE OF 1918, BUT THE CLAIMED DATE OF FIRST BENEFICIAL USE IS 1939.
FILING 39-7124 - CLAIMS A FEDERAL RESERVED WATER RIGHT PRIORITY DATE OF 1917, BUT THE CLAIMED DATE OF FIRST BENEFICIAL USE IS 1951.
FILING 39-7131 - CLAIMS A FEDERAL RESERVED WATER RIGHT PRIORITY DATE OF 1917, BUT THE CLAIMED DATE OF FIRST BENEFICIAL USE IS 1944.
FILING 39-7137 - CLAIMS A FEDERAL RESERVED WATER RIGHT PRIORITY DATE OF 1917, BUT THE CLAIMED DATE OF FIRST BENEFICIAL USE IS 1930.
FILING 39-7138 - CLAIMS A FEDERAL RESERVED WATER RIGHT PRIORITY DATE OF 1917, BUT THE CLAIMED DATE OF FIRST BENEFICIAL USE IS 1940.
FILING 39-7139 - CLAIMS A FEDERAL RESERVED WATER RIGHT PRIORITY DATE OF 1910, BUT THE CLAIMED DATE OF FIRST BENEFICIAL USE IS 1945.

DIVERSIONS

S1 - DIVERSION FROM OAK SPRING, FOUND IN W.F.R. #115-09-1, SUPPLIES WATER FOR STOCKWATERING USES.

USES AND RESERVOIRS

SP1 - CHINA PEAK CEMENT DAM STOCKPOND.
SP2 - CORRAL TANK STOCKPOND.
SP3 - 2-E WASH STOCKPOND.
SP5 - CEMENT DAM STOCKPOND.
SP6 - PUREBRED TANK STOCKPOND.
SP7 - MILL'S TANK STOCKPOND.
SP9 - EUREKA #1 STOCKPOND.
SP10 - MIDDLE TANK STOCKPOND.
SP11 - HOUSE TANK STOCKPOND.
SP12 - SHEEP WASH CEMENT DAM STOCKPOND.
SW1 - STOCKWATERING AND WILDLIFE USES FROM OAK CREEK SPRING #1.
SW2 - STOCKWATERING AND WILDLIFE USES FROM OAK CREEK SPRING #2.
SW3 - STOCKWATERING AND WILDLIFE USES FROM CEDAR SPRING.
SW4 - STOCKWATERING AND WILDLIFE USES FROM 2-E SPRING.
SW5 - INSTREAM STOCKWATERING AND WILDLIFE USES FROM PADDY'S RIVER.
SW6 - INSTREAM STOCKWATERING AND WILDLIFE USES FROM PADDY'S RIVER.
SW7 - INSTREAM STOCKWATERING AND WILDLIFE USES FROM AN UNNAMED TRIBUTARY TO ARIAVAIPA CREEK.
SW8 - INSTREAM STOCKWATERING AND WILDLIFE USES FROM PRESIDENT CANYON.
SW9 - INSTREAM STOCKWATERING AND WILDLIFE USES FROM GARDNER CREEK.
SW10 - INSTREAM STOCKWATERING AND WILDLIFE USES FROM VERMONT GULCH.
SW11 - INSTREAM STOCKWATERING AND WILDLIFE USES FROM CHINA PEAK WASH.
SW12 - INSTREAM STOCKWATERING AND WILDLIFE USES FROM 2E WASH.
SW13 - INSTREAM STOCKWATERING AND WILDLIFE USES FROM KH CANYON.
SW14 - INSTREAM STOCKWATERING AND WILDLIFE USES FROM CEMENT TANK GULCH.
SW15 - INSTREAM STOCKWATERING AND WILDLIFE USES FROM PUREBRED DRAW.
SW16 - INSTREAM STOCKWATERING AND WILDLIFE USES FROM HOUSEWELL DRAW.
SW17 - INSTREAM STOCKWATERING AND WILDLIFE USES FROM APPLE TREE DRAW.
SW18 - INSTREAM STOCKWATERING AND WILDLIFE USES FROM WEST WELL DRAW.
SW19 - INSTREAM STOCKWATERING AND WILDLIFE USES FROM SHEEP WASH.
SW20 - STOCKWATERING AND WILDLIFE USES FROM RUINS SPRING.
SW21 - INSTREAM STOCKWATERING AND WILDLIFE USES FROM DEER CREEK.
SW22 - INSTREAM STOCKWATERING AND WILDLIFE USES FROM MIDDLE DRAW.
SW23 - LARGE STOCKWATERING TANK SUPPLIED BY OAK SPRING (S1) FOUND IN W.F.R. #115-09-1.
SW24 - INSTREAM STOCKWATERING AND WILDLIFE USES FROM HOUSE DRAW.
SW25 - INSTREAM STOCKWATERING AND WILDLIFE USES FROM ARAVAIPA CREEK.
A LARGE CEMENT DRINKER LOCATED ON THIS PROPERTY IS SUPPLIED BY S1 (OAK SPRING) FOUND IN W.F.R. #115-09-1.

SHARED USES AND DIVERSIONS

S1 (OAK SPRING), FOUND IN W.F.R. #115-09-1, SUPPLIES TO STOCKWATERING USES IN THIS W.F.R.

DISPOSITION OF LAND OWNER/CLAIMANT COMMENTS

COMMENTS AND INFORMATION PROVIDED BY THE CLAIMANT RESULTED IN THE CREATION OF STOCKWATERING PLACES OF USE (SW3 & SW4) AND THE CREATION OF CHINA PEAK SPRING AS A POINT OF DIVERSION FOR SP2.

COMMENTS WERE RECEIVED FROM THE LAND OWNER ON THE DISPOSITION OF FILINGS IN THIS W.F.R.

PWR #	APPLICABLE ADJ FILINGS	APPLICABLE PRE FILINGS	*APPARENT FIRST USE DATE* DATE BASIS FOR DATE	WATER SOURCES AND CLASSIFICATIONS
NONE	39-0007132			
	39-0007135			
	39-0007137			
	39-0007138			
	39-0007139			
	39-0012222			
	39-0012229			
	39-0013208			

Q U A N T I T I E S O F U S E

PWR #	QUANTIFICATION TYPE	ACRES	CROP TYPE	EFF	WATER DUTY	ESTIMATED VOLUME	REMARKS
SPO01	MAX. AREA/CAP	LT 2.0					
SPO02	MAX. AREA/CAP	LT 2.0				LTE 15.0 AF	
SPO03	MAX. AREA/CAP	LT 2.0				LTE 15.0 AF	
SPO04	MAX. AREA/CAP	LT 2.0				LTE 15.0 AF	
SPO05	MAX. AREA/CAP	LT 2.0				LTE 15.0 AF	
SPO06	MAX. AREA/CAP	1.7				LTE 15.0 AF	
SPO07	MAX. AREA/CAP	LT 2.0				3.7 AF	
SPO09	MAX. AREA/CAP	LT 2.0				LTE 15.0 AF	
SPO10	MAX. AREA/CAP	LT 2.0				LTE 15.0 AF	
SPO11	MAX. AREA/CAP	LT 2.0				LTE 15.0 AF	
SPO12	MAX. AREA/CAP	LT 2.0				LTE 15.0 AF	
SW001						LTE 15.0 AF	
SW002							SEE VOLUME 1 - GENERAL ASSESSMENT
SW003							SEE VOLUME 1 - GENERAL ASSESSMENT
SW004							SEE VOLUME 1 - GENERAL ASSESSMENT
SW005							SEE VOLUME 1 - GENERAL ASSESSMENT
SW006							SEE VOLUME 1 - GENERAL ASSESSMENT
SW007							SEE VOLUME 1 - GENERAL ASSESSMENT
SW008							SEE VOLUME 1 - GENERAL ASSESSMENT
SW009							SEE VOLUME 1 - GENERAL ASSESSMENT
SW010							SEE VOLUME 1 - GENERAL ASSESSMENT
SW011							SEE VOLUME 1 - GENERAL ASSESSMENT
SW012							SEE VOLUME 1 - GENERAL ASSESSMENT
SW013							SEE VOLUME 1 - GENERAL ASSESSMENT
SW014							SEE VOLUME 1 - GENERAL ASSESSMENT
SW015							SEE VOLUME 1 - GENERAL ASSESSMENT
SW016							SEE VOLUME 1 - GENERAL ASSESSMENT
SW017							SEE VOLUME 1 - GENERAL ASSESSMENT
SW018							SEE VOLUME 1 - GENERAL ASSESSMENT
SW019							SEE VOLUME 1 - GENERAL ASSESSMENT
SW020							SEE VOLUME 1 - GENERAL ASSESSMENT
SW021							SEE VOLUME 1 - GENERAL ASSESSMENT
SW022							SEE VOLUME 1 - GENERAL ASSESSMENT

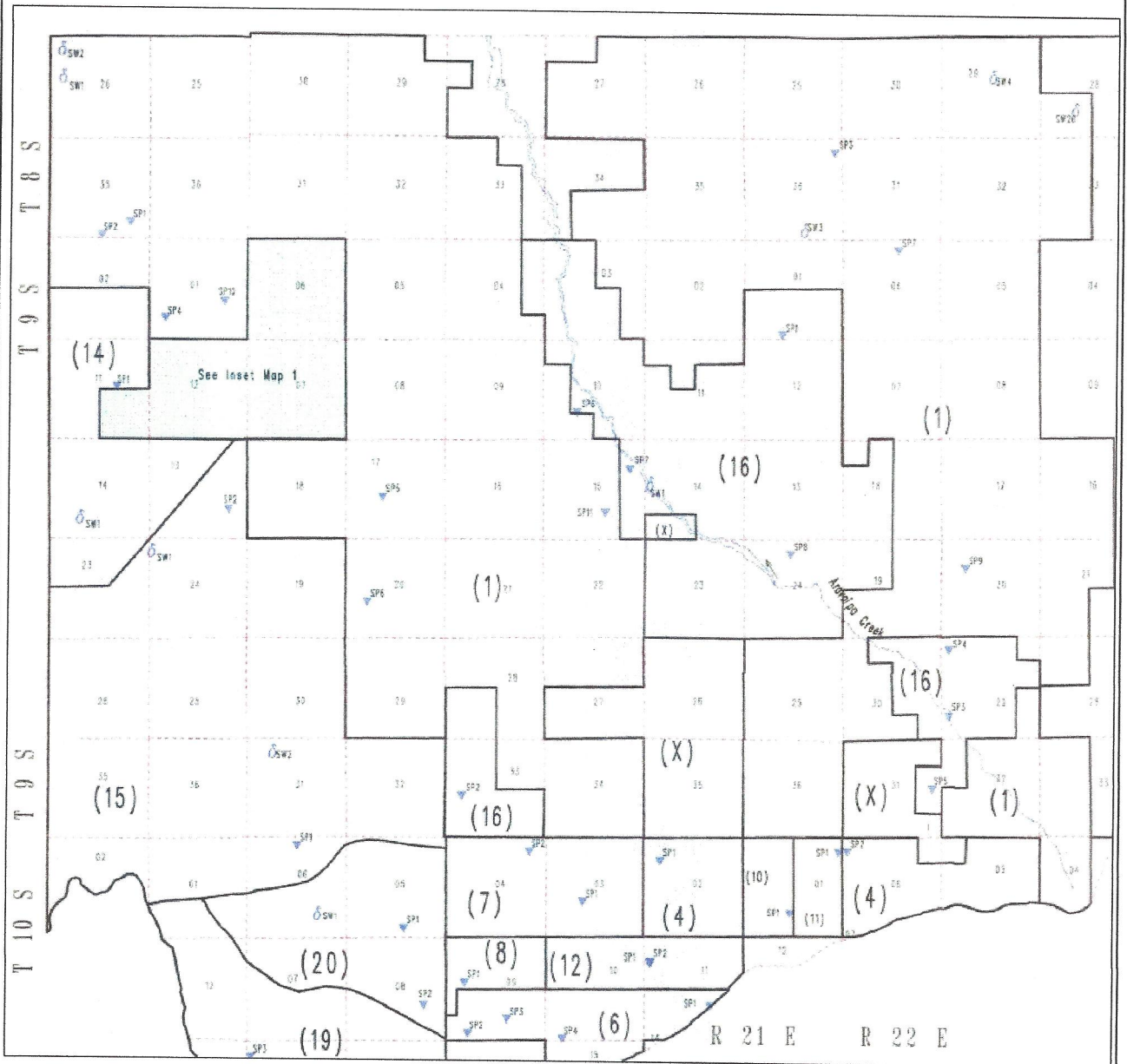
FILE 115-10-001 (CONTINUED)
EXPLANATION (CONTINUED)

CONTINUATION OF PAGE: 130

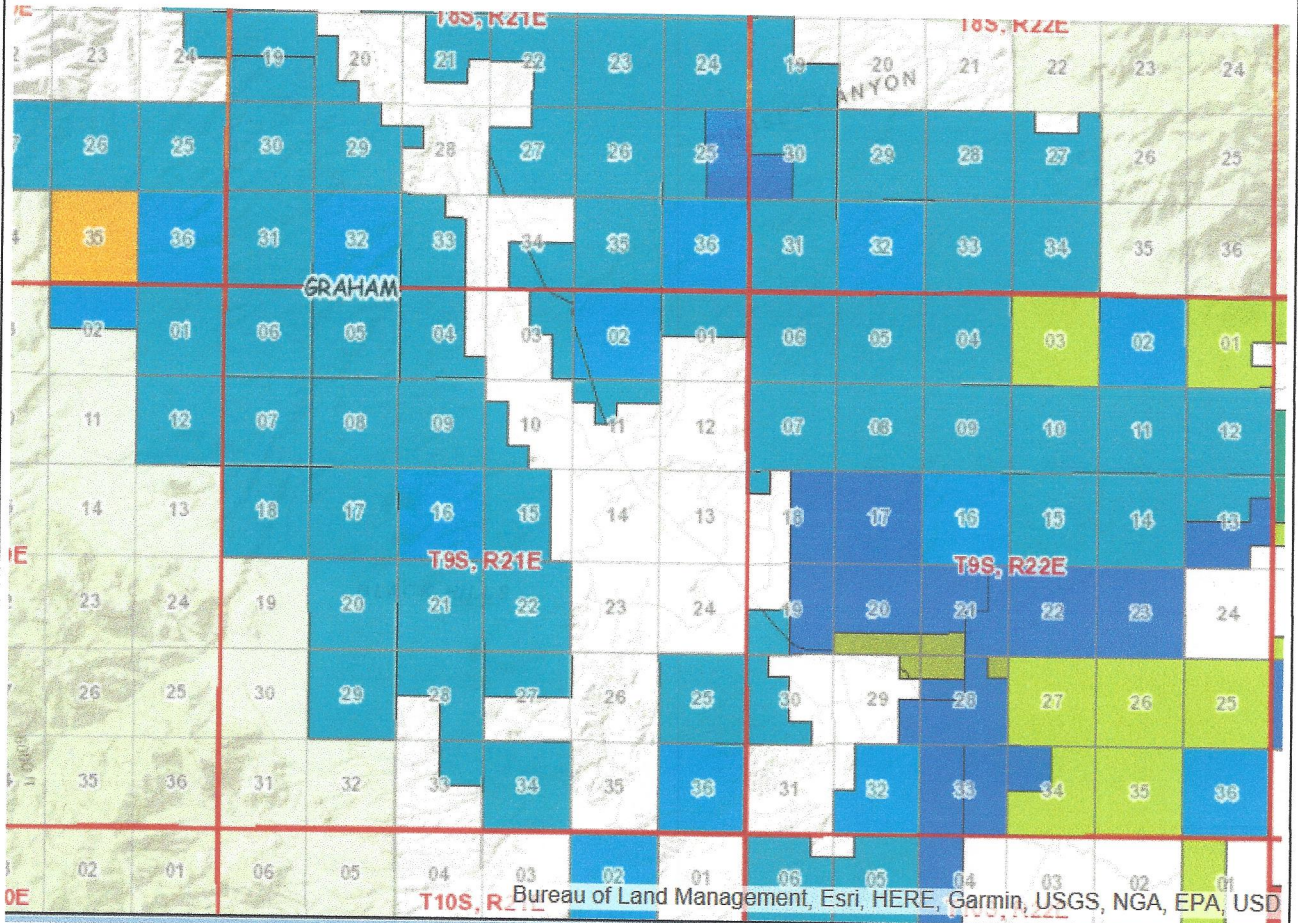
COMMENTS WERE RECEIVED FROM THE LESSEE ON THE DISPOSITION OF FILINGS IN THIS W.F.R.

ATTACHMENT B

1
2
3
4
5
6
7
8
9
10
11
12
13
14
15
16
17
18
19
20
21
22
23
24
25
26
27
28



ATTACHMENT C



1
2
3
4
5
6
7
8
9
10
11
12
13
14
15
16
17
18
19
20
21
22
23
24
25
26
27
28

ATTACHMENT D

1

2

3

Anderson Development Co.

4

Bonita Route

5

Willcox, AZ 85643

6

Arizona Department of Water Resources

7

Kimberly Parks

8

P. O. Box 36020

9

Phoenix, AZ 85067

10

ASARCO Incorporated

11

Lauren J. Caster

12

Fennemore Craig, P.C.

13

2394 East Camelback Road

14

Suite 600

15

Phoenix, AZ 85016-3429

16

BHP Copper, Inc.

17

John D. Burnside

18

Snell & Wilmer, L.L.P.

19

400 E. Van Buren Street, Ste 1900

20

Phoenix AZ 85004

21

Bonita Cattle, L.L.C.

22

David Brown, statutory agent

23

Brown & Brown Law Offices

24

P. O. Box 1890

25

St. Johns, AZ 85936

26

Carl Anderson & Marie Jo Anderson

27

John and Jennifer Jo Bird

28

4600 Montgomery Blvd. NE, Suite 8

Albuquerque, NM 87109

Clerk of the Superior Court

Maricopa County

Attn: Water Case

601 West Jackson Street

Phoenix, AZ 85003

Carrie J. Brennan and Kevin Crestin

Arizona Attorney General

Natural Resources Section

2005 North Central

Phoenix, AZ 85004

1 David Brown
2 Brown & Brown Law Offices
3 P. O. Box 1890
4 St. Johns, AZ 85936
5
6 Eleanor Claridge
7 P. O. Box 825
8 Safford, AZ 85546
9
10 Gila River Indian Community
11 Linus Everling and Thomas L. Murphy
12 Office of the General Counsel
13 P. O. Box 97
14 Sacaton, AZ 85147
15
16 Joe P. Sparks and Laurel A. Herrmann
17 The Sparks Law Firm, P.C.
18 7503 First Street
19 Scottsdale, Az 85251-4573
20
21 Lackner Brothers Partnership
22 Wayne W. Lackner
23 Harold Robert Lackner
24 Dan Lackner
25 33652 W. Klondyke Road
26 Willcox, AZ 85643
27
28 Lackner Brothers Partnership
32603 Klondyke Road
Willox, AZ 85643
Don Lackner
33650 W. Klondyke Road
Willcox, AZ 85643
Lucas T. Christian & Julian Nava
Rosette, LLP
565 W. Chandler Blvd. Suite 212
Chandler, AZ 85225
R R & K Kramme, RLLLP
26764 West High Creek Road
Wilcox, AZ 95643

1 S. Montgomery, R. Interpreter, J. Tomkus
2 Montgomery & Interpreter, Plc
3 3301 E. Thunderbird Road
4 Phoenix, AZ 85032

5 Salt River Valley Water Users Association,
6 Salt River Project Agricultural Improvement and Power District
7 John B. Weldon, Jr. and Mark A. McGinnis
8 Salmon, Lewis & Weldon PLC
9 2850 E Camelback Rd, Ste. 200
10 Phoenix, AZ 85016

11 Sierra Bonita Ranch, LLC
12 Jesse Hooker Davis
13 3316 E. Second St.
14 Tucson, AZ 85716

15 Special Master Susan Ward Harris
16 Superior Court of Arizona
17 201 W. Jefferson Street
18 Courtroom 301
19 Phoenix, AZ 85003

20 U. S. Department of Justice
21 Patrick Barry and Emmi Blades
22 Environment and Natural Resources
23 P. O. Box 7611
24 Washington, D.C. 20044-7611

25
26
27
28