

1
2
3
4
5
6
7
8
9
10
11
12
13
14
15
16
17
18
19
20
21
22
23
24
25
26
27
28

IN THE SUPERIOR COURT OF THE STATE OF ARIZONA
IN AND FOR THE COUNTY OF MARICOPA

IN RE THE GENERAL
ADJUDICATION
OF ALL RIGHTS TO USE WATER IN
THE GILA RIVER SYSTEM AND
SOURCE

W-1 (Salt)
W-2 (Verde)
W-3 (Upper Gila)
W-4 (San Pedro)
Consolidated

Contested Case No. W1-11-3441

ORDER SETTING DATE FOR
SUGGESTED CORRECTIONS TO
PROPOSED WATER RIGHTS

CONTESTED CASE NAME: *In re Anthony Lunt – State Trust Land*

HSR INVOLVED: San Pedro River Watershed Hydrographic Survey Report.

DESCRIPTIVE SUMMARY: Abstracts issued for seven proposed water rights for stockponds analyzed by Watershed File Report No. 113-10-013 for suggested corrections due by January 24, 2020.

NUMBER OF PAGES: 13

DATE OF FILING: November 25, 2020

1 This case involves *de minimis* claims for water rights analyzed by Watershed File
2 Report no. 113-10-013 included in the final hydrographic survey report for the San Pedro
3 Watershed ("San Pedro HSR") filed on November 20, 1991. In 1994, the Special Master issued
4 a Memorandum Decision, Findings of Fact, and Conclusions of Law for Group 1 Cases
5 involving Stockwatering, Stockponds, and Domestic Uses, dated November 14, 1994, amended
6 February 23, 1995, approved and modified September 27, 2002 ("Decision"). The Decision
7 established the procedures for adjudicating *de minimis* water rights for claims in the San Pedro
8 watershed.
9

10 Once the proposed water right abstracts have been prepared, "the litigants will be
11 provided an opportunity to suggest the correction of mistakes in the proposed abstracts."
12 Decision, p. 47. This proceeding is not a forum in which to relitigate the Decision, which was
13 the subject of years of briefing and has now been affirmed for more than 14 years.
14 Subsequently, these abstracts will be included in a catalog of proposed water rights where they
15 will be subject to very limited set of objections, and ultimately, included in a final decree.
16

17 As required by the Decision, proposed water right abstracts have been prepared for the
18 following *de minimis* water rights analyzed by watershed file no. 113-10-013:
19

20 115-10-013-SP001

21 115-10-013-SP002

22 115-10-013-SP003

23 115-10-013-SP004

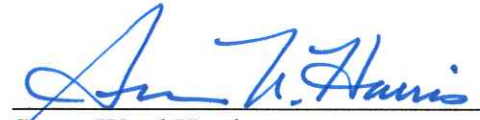
24 115-10-013-SP005

25 115-10-013-SP007

26 115-10-013-SP008
27
28

1 The proposed abstracts are attached as Appendix A along with maps prepared by Arizona
2 Department of Water Resources.

3 **IT IS ORDERED** that any suggested corrections to the proposed abstracts shall be filed
4 on or before January 24, 2020.
5

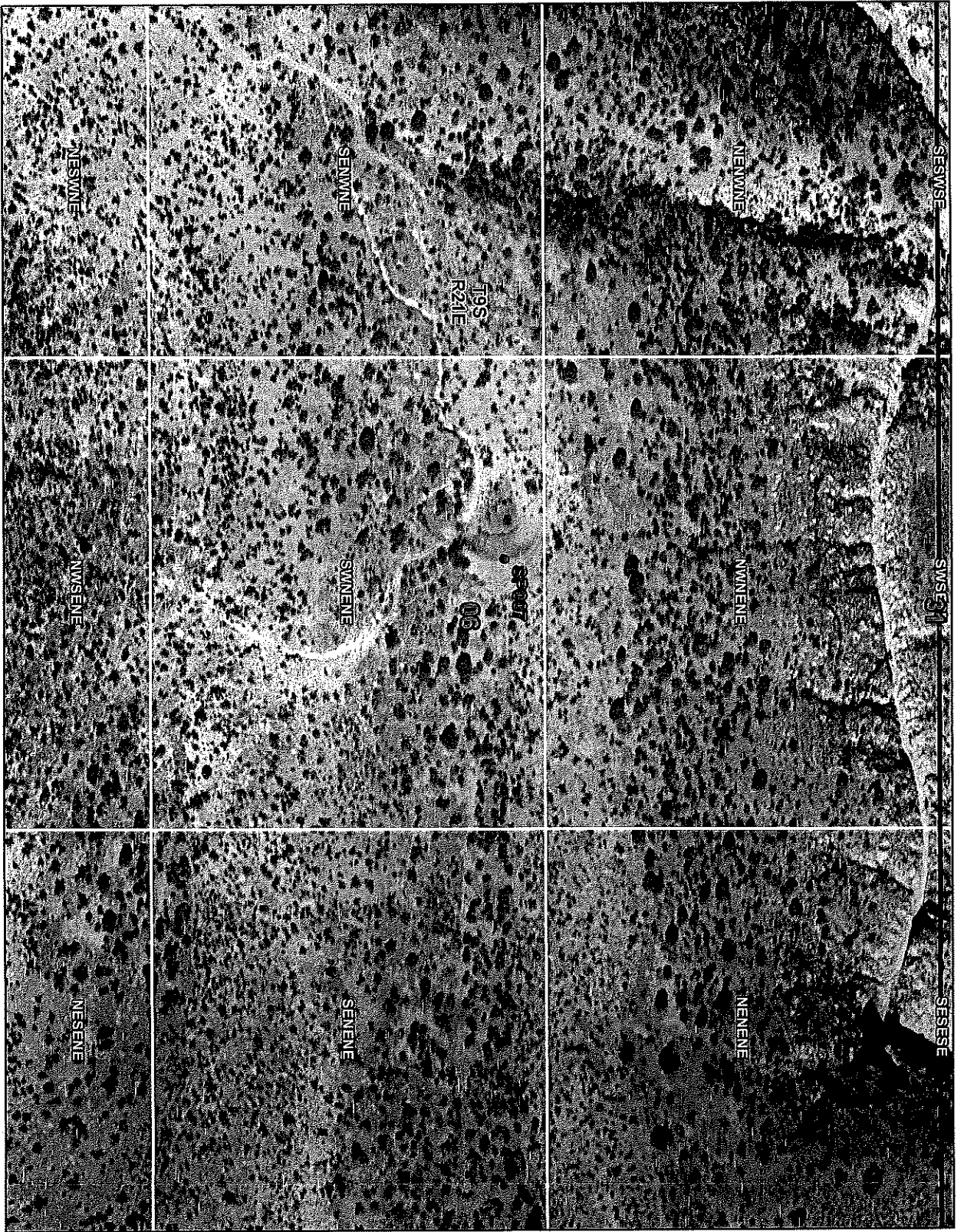
6
7
8 
9 Susan Ward Harris
Special Master

10
11
12 The original of the foregoing was delivered to the Clerk
13 of the Maricopa County Superior Court on November
14 25, 2019, for filing and distributing a copy to all persons
15 listed on the Court approved mailing list for this
Contested Case.

16 
Barbara Brown

1
2
3
4
5
6
7
8
9
10
11
12
13
14
15
16
17
18
19
20
21
22
23
24
25
26
27
28

APPENDIX A



*In re Anthony Luml-
State Trust Land*

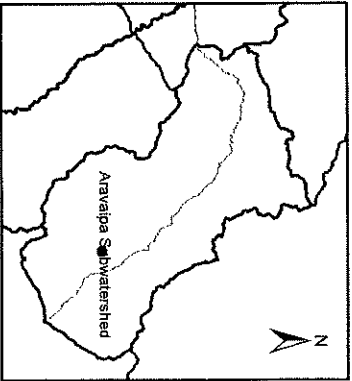
Contested Case W/1-11-3441
Watershed File Report
115-10-013

PWR SP007

T9S R21E Section 06



ADW/R November 2019



Legend

● Stockponds

□ Section

000



**Abstract of Water Right
San Pedro Watershed**

1. Proposed Water Right No.:	115-10-013-SP001
2. Owner of Water Right:	State of Arizona
3. Landowner:	State of Arizona
4. Statement of Claimant No.(s):	39-7100
5. Statement of Claimant Name(s):	Arizona State Land Department
6. Lessee or Permittee:	Anthony Lunt as trustee of the Galiuro Trust
7. Basis of Right:	38-82420 38-95496
8. Beneficial Use:	Stock watering from a stockpond
9. Priority Date:	June 30, 1977
10. Quantity:	Not to exceed (\leq) 4 ac-ft. with continuous fill
11. Place of Use:	SWNWNW section 12 T9S R20E
12. Point of Diversion:	SWNWNW section 12 T9S R20E
13. Source of Water:	Surface Water: Aravaipa Creek
14. Name of Facility:	Clifford's Tank

**Abstract of Water Right
San Pedro Watershed**

1. Proposed Water Right No.:	115-10-013-SP002
2. Owner of Water Right:	State of Arizona
3. Landowner:	State of Arizona
4. Statement of Claimant No.(s):	39-7098
5. Statement of Claimant Name(s):	Arizona State Land Department
6. Lessee or Permittee:	Anthony Lunt as trustee of the Galiuro Trust
7. Basis of Right:	38-88678
8. Beneficial Use:	Stock watering from a stockpond
9. Priority Date:	December 31, 1976
10. Quantity:	Not to exceed (\leq) 4 ac-ft. with continuous fill
11. Place of Use:	SWSENW section 12 T9S R20E
12. Point of Diversion:	SWSENW section 12 T9S R20E
13. Source of Water:	Surface Water: Aravaipa Creek
14. Name of Facility:	Third Tank

**Abstract of Water Right
San Pedro Watershed**

1. Proposed Water Right No.:	115-10-013-SP003
2. Owner of Water Right:	State of Arizona
3. Landowner:	State of Arizona
4. Statement of Claimant No.(s):	39-7099
5. Statement of Claimant Name(s):	Arizona State Land Department
6. Lessee or Permittee:	Anthony Lunt as trustee of the Galiuro Trust
7. Basis of Right:	38-88471
8. Beneficial Use:	Stock watering from a stockpond
9. Priority Date:	June 30, 1974
10. Quantity:	Not to exceed (\leq) 4 ac-ft. with continuous fill
11. Place of Use:	NESWNW section 12 T9S R20E
12. Point of Diversion:	NESWNW section 12 T9S R20E
13. Source of Water:	Surface Water: Aravaipa Creek
14. Name of Facility:	New York Tank

**Abstract of Water Right
San Pedro Watershed**

1. Proposed Water Right No.:	115-10-013-SP004
2. Owner of Water Right:	State of Arizona
3. Landowner:	State of Arizona
4. Statement of Claimant No.(s):	39-13241
5. Statement of Claimant Name(s):	Arizona State Land Department
6. Lessee or Permittee:	Anthony Lunt as trustee of the Galiuro Trust
7. Basis of Right:	38-94575
8. Beneficial Use:	Stock watering from a stockpond
9. Priority Date:	December 31, 1976
10. Quantity:	Not to exceed (\leq) 4 ac-ft. with continuous fill
11. Place of Use:	SENWNW section 12 T9S R20E
12. Point of Diversion:	SENWNW section 12 T9S R20E
13. Source of Water:	Surface Water: Aravaipa Creek
14. Name of Facility:	First Tank

**Abstract of Water Right
San Pedro Watershed**

1. Proposed Water Right No.:	115-10-013-SP005
2. Owner of Water Right:	State of Arizona
3. Landowner:	State of Arizona
4. Statement of Claimant No.(s):	39-13239
5. Statement of Claimant Name(s):	Arizona State Land Department
6. Lessee or Permittee:	Anthony Lunt as trustee of the Galiuro Trust
7. Basis of Right:	38-94574
8. Beneficial Use:	Stock watering from a stockpond
9. Priority Date:	December 31, 1967
10. Quantity:	Not to exceed (\leq) 4 ac-ft. with continuous fill
11. Place of Use:	NWSWNW section 12 T9S R20E
12. Point of Diversion:	NWSWNW section 12 T9S R20E
13. Source of Water:	Surface Water: Aravaipa Creek
14. Name of Facility:	Border Tank

**Abstract of Water Right
San Pedro Watershed**

1. Proposed Water Right No.:	115-10-013-SP007
2. Owner of Water Right:	State of Arizona
3. Landowner:	State of Arizona
4. Statement of Claimant No.(s):	39-7102
5. Statement of Claimant Name(s):	Arizona State Land Department
6. Lessee or Permittee:	Anthony Lunt
7. Basis of Right:	38-88647
8. Beneficial Use:	Stock watering from a stockpond
9. Priority Date:	December 31, 1967
10. Quantity:	Not to exceed (\leq) 4 ac-ft. with continuous fill
11. Place of Use:	SWNENE section 6 T9S R21E
12. Point of Diversion:	SWNENE section 6 T9S R21E
13. Source of Water:	Surface Water: Aravaipa Creek
14. Name of Facility:	Sewell Tank

**Abstract of Water Right
San Pedro Watershed**

1. Proposed Water Right No.:	115-10-013-SP008
2. Owner of Water Right:	State of Arizona
3. Landowner:	State of Arizona
4. Statement of Claimant No.(s):	39-7097
5. Statement of Claimant Name(s):	Arizona State Land Department
6. Lessee or Permittee:	Anthony Lunt as trustee of the Galiuro Trust
7. Basis of Right:	38-95497
8. Beneficial Use:	Stock watering from a stockpond
9. Priority Date:	June 30, 1974
10. Quantity:	Not to exceed (\leq) 4 ac-ft. with continuous fill
11. Place of Use:	SENENW section 12 T9S R20E
12. Point of Diversion:	SENENW section 12 T9S R20E
13. Source of Water:	Surface Water: Aravaipa Creek
14. Name of Facility:	Fire Agate Tank