

1
2
3
4
5
6
7
8
9
10
11
12
13
14
15
16
17
18
19
20
21
22
23
24
25
26
27
28

IN THE SUPERIOR COURT OF THE STATE OF ARIZONA
IN AND FOR THE COUNTY OF MARICOPA

IN RE THE GENERAL ADJUDICATION
OF ALL RIGHTS TO USE WATER IN
THE GILA RIVER SYSTEM AND
SOURCE

W-1 (Salt)
W-2 (Verde)
W-3 (Upper Gila)
W-4 (San Pedro)
Consolidated

Contested Case No. W1-11-3449

ORDER SETTING DATE FOR
SUGGESTED CORRECTIONS OF
PROPOSED WATER RIGHTS
FOR GALIURO TRUST

CONTESTED CASE NAME: *In re Anthony Lunt - Stockponds*

HSR INVOLVED: San Pedro River Watershed Hydrographic Survey Report.

DESCRIPTIVE SUMMARY: The Special Master issues abstracts for proposed water rights for stockponds analyzed by Watershed File Report No. 115-10-021 and sets a deadline to file suggested corrections.

NUMBER OF PAGES: 8


DATE OF FILING: October 11, 2019

1 This case involves *de minimis* claims for water rights analyzed by watershed file report
2 no. 115-10-021("WFR") included in the final hydrographic survey report for the San Pedro
3 Watershed ("San Pedro HSR") filed on November 20, 1991. In 1994, the Special Master issued
4 a Memorandum Decision, Findings of Fact, and Conclusions of Law for Group 1 Cases
5 involving Stockwatering, Stockponds, and Domestic Uses, dated November 14, 1994, amended
6 February 23, 1995, approved and modified September 27, 2002 ("Decision"). The Decision
7 established the procedures for adjudicating *de minimis* water rights for claims in the San Pedro
8 watershed.
9

10 Once the proposed water right abstracts have been prepared, "the litigants will be
11 provided an opportunity to suggest the correction of mistakes in the proposed abstracts."
12 Decision, p. 47. This proceeding is not a forum in which to relitigate the Decision, which was
13 the subject of years of briefing and has now been affirmed for more than 14 years.
14 Subsequently, these abstracts will be included in a catalog of proposed water rights where they
15 will be subject to very limited set of objections and ultimately in a final decree.
16

17 As required by the Decision, proposed water right abstracts have been prepared for the *de*
18 *minimis* water rights analyzed by watershed file no. 115-10-021 which are attached as Appendix
19 A along with maps prepared by Arizona Department of Water Resources.
20

21 **IT IS ORDERED** that any suggested corrections to the proposed abstracts shall be filed
22 on or before **December 9, 2019**.
23
24

25
26 
27 Susan Ward Harris
28 Special Master

1
2
3
4
5
6
7
8
9
10
11
12
13
14
15
16
17
18
19
20
21
22
23
24
25
26
27
28

The original of the foregoing was delivered to the Clerk of the Maricopa County Superior Court on October 11, 2019 for filing and distributing a copy to all persons listed on the Court approved mailing list for this Contested Case.

Barbara Brown

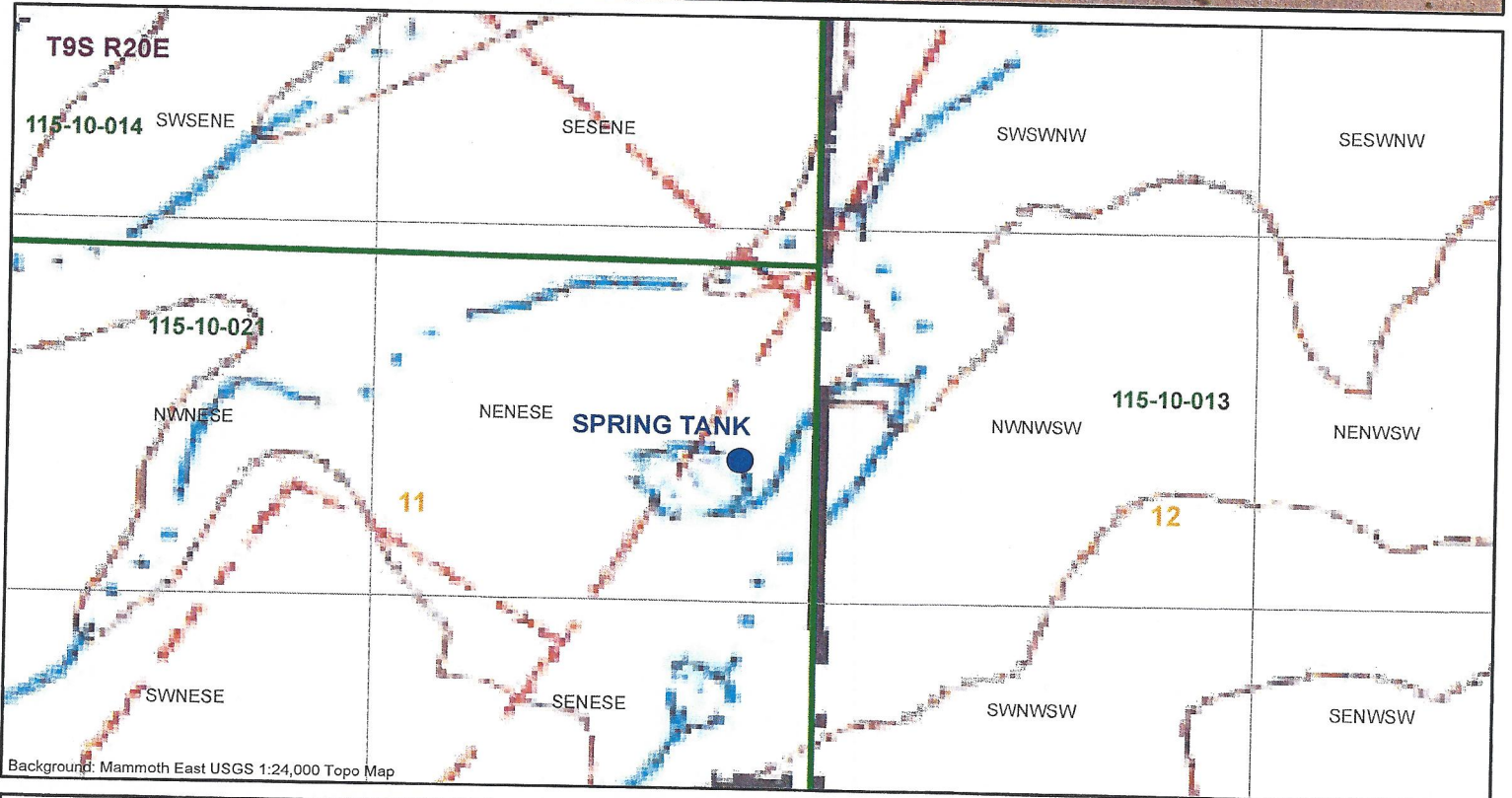
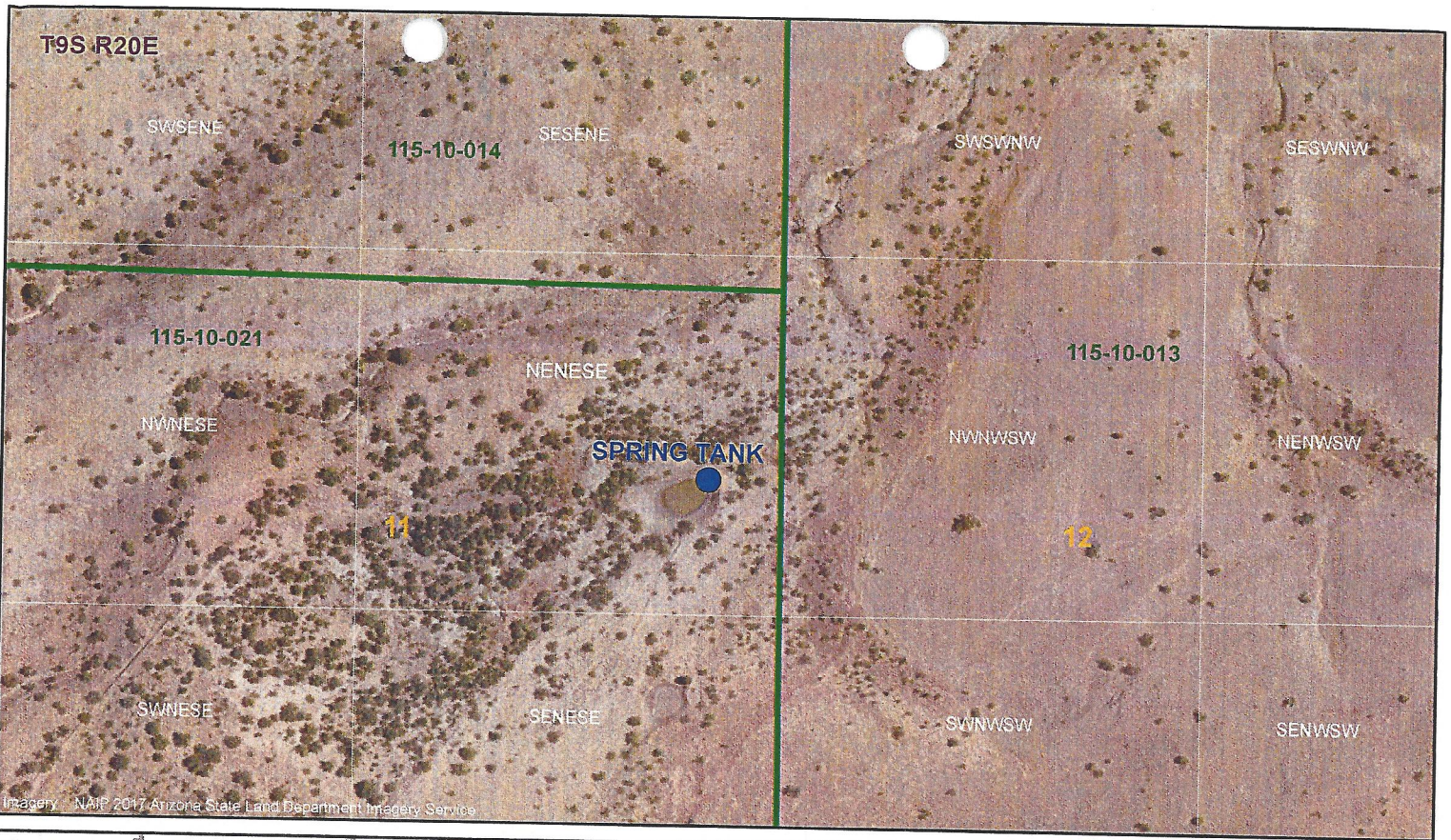
Barbara Brown

1
2
3
4
5
6
7
8
9
10
11
12
13
14
15
16
17
18
19
20
21
22
23
24
25
26
27
28

APPENDIX A

Abstract of Water Right San Pedro Watershed

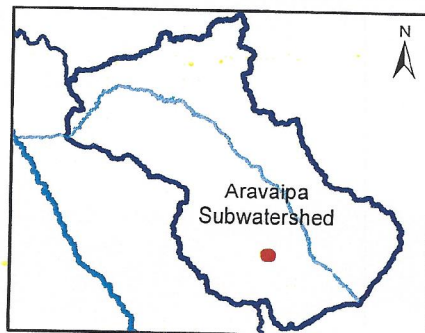
1. Proposed Water Right No:	115-10-021-SP001
2. Owner of Water Right:	Anthony Lunt, Trustee of the Galiuo Trust
3. Landowner:	Anthony Lunt, Trustee of the Galiuo Trust
4. Statement of Claimant No.(s):	39-4168
5. Statement of Claimant Name(s):	Anthony Lunt, Trustee of the Galiuo Trust
6. Lessee or Permittee:	N/A
7. Basis of Right:	38-82442
8. Beneficial Use	Stock Pond
9. Priority Date	December 31, 1965
10. Quantity:	Not to exceed (\leq) 4 ac-ft. with continuous fill
11. Place of Use:	NENESE 11 T9S R20E
12. Point of Diversion:	NENESE 11 T9S R20E
13. Source of Water:	Spring Canyon (a tributary of Deer Creek, a tributary of the San Pedro River)
14. Name of Facility:	Spring Tank



Legend


- Stockpond Location
- WFR Boundaries
- Townships
- Sections
- QQQ

0 150 300 600 Feet



*In Re Anthony Lunt - Stockponds
Contested Case No. W1-11-3449*

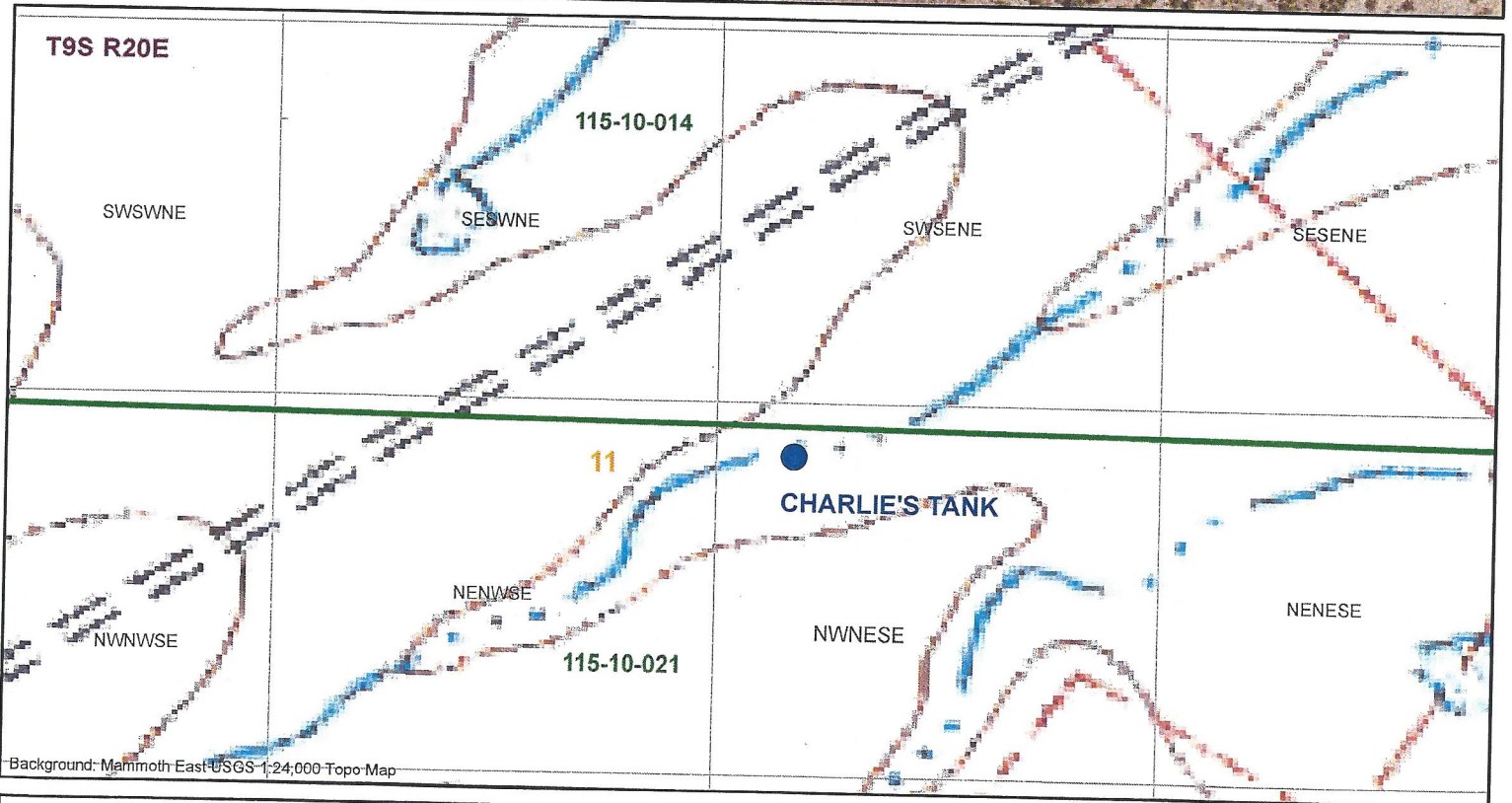
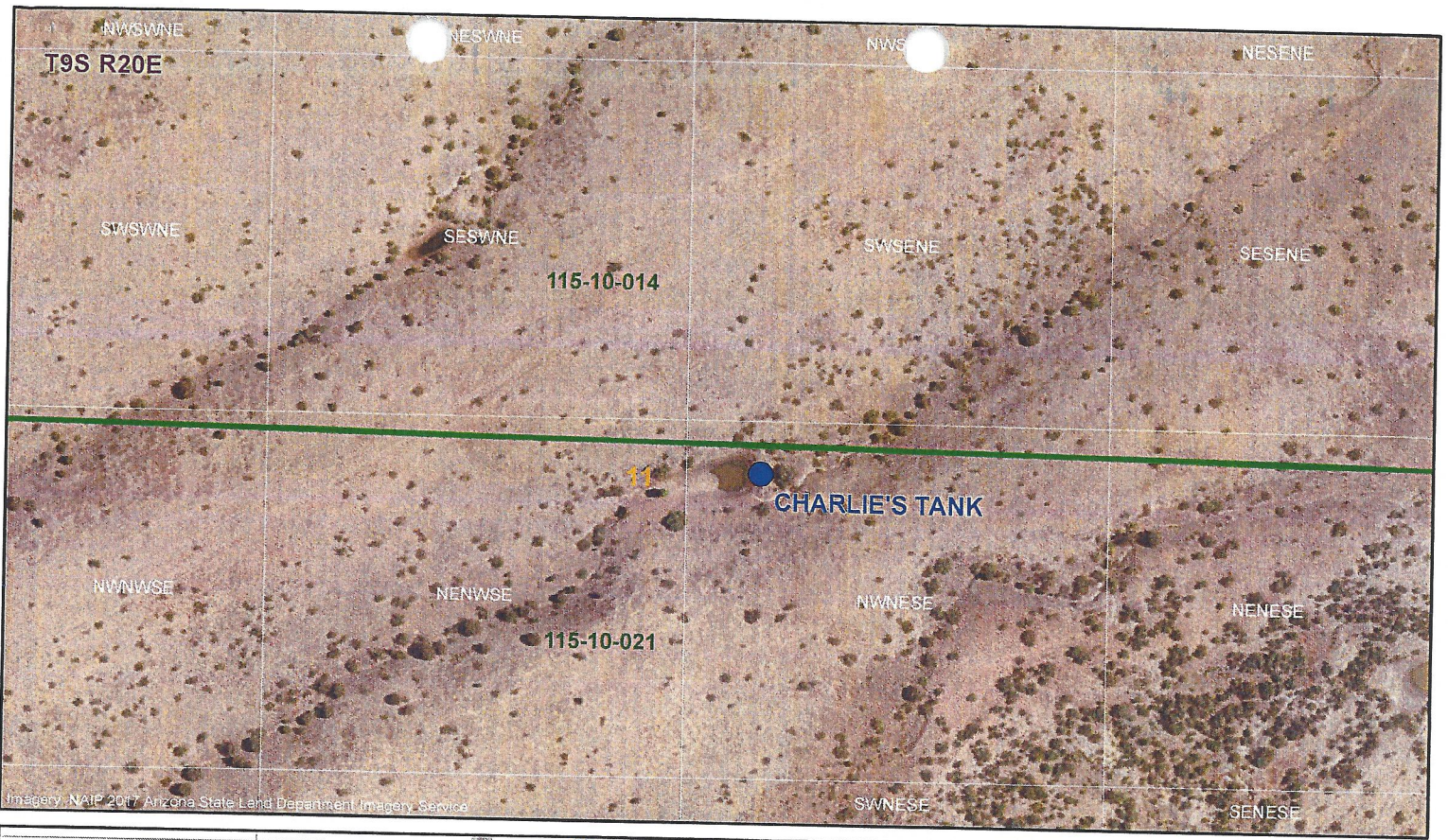
PWR 115-10-021-SP001



ADWR May 2019

Abstract of Water Right San Pedro Watershed

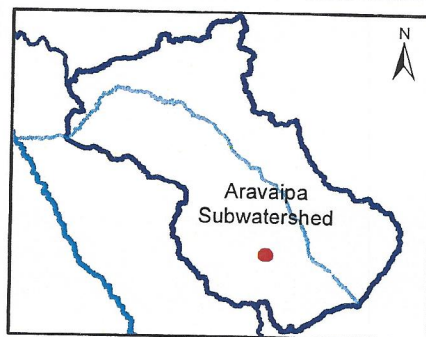
1. Proposed Water Right No:	115-10-021-SP002
2. Owner of Water Right:	Anthony Lunt, as trustee of the Galiuro Trust
3. Landowner:	Anthony Lunt, as trustee of the Galiuro Trust
4. Statement of Claimant No.(s):	39-4167
5. Statement of Claimant Name(s):	Anthony Lunt, as trustee of the Galiuro Trust
6. Lessee or Permittee:	N/A
7. Basis of Right:	38-82421
8. Beneficial Use	Stockpond
9. Priority Date	April 30, 1977
10. Quantity:	Not to exceed (\leq) 4 ac-ft. with continuous fill
11. Place of Use:	NWNESE 11 T9S R20E
12. Point of Diversion:	NWNESE 11 T9S R20E
13. Source of Water:	a tributary of Deer Creek, a tributary of the San Pedro River)
14. Name of Facility:	Charlie's Tank




Legend

- Stockpond Location
- WFR Boundaries
- Townships
- Sections
- QQQ

0 150 300 600 Feet



In Re Anthony Lunt - Stockponds
 Contested Case No. W1-11-3449
PWR 115-10-021-SP002



ADWR May 2019