

1
2
3
4
5
6
7
8
9
10
11
12
13
14
15
16
17
18
19
20
21
22
23
24
25
26
27
28

IN THE SUPERIOR COURT OF THE STATE OF ARIZONA
IN AND FOR THE COUNTY OF MARICOPA

IN RE THE GENERAL ADJUDICATION
OF ALL RIGHTS TO USE WATER IN
THE GILA RIVER SYSTEM AND
SOURCE

W-1, W-2, W-3, W-4 (Consolidated)

Contested Case No. W1-11-3450

ORDER TO INITIATE CONTESTED
CASE

CONTESTED CASE NAME: *In re Anderson Development Corp.*
HSR INVOLVED: San Pedro River Watershed Hydrographic Survey Report
DESCRIPTIVE SUMMARY: Contested case W1-11-3450 initiated and status conference set for **August 7, 2019** at 1:30 p.m.
NUMBER OF PAGES: 19
DATE OF FILING: July 3, 2019

This Order initiates a contested case to consider the claims and resolve objections to Watershed File Report 115-10-BA-001 (“WFR”) published in the Final San Pedro River Watershed Hydrographic Survey Report (1991). The WFR identified potential water rights for domestic, storage reservoirs, and irrigation uses for the land described in the WFR located in sections 10, 11, 14, and 15 of Township 9S Range 21E. The identified sources of water for the claimed uses are surface water from Aravaipa Creek and four wells. The wells are located outside

1 of the subflow zone. A copy of the watershed file report is attached as Attachment A. A copy of
2 the map prepared for the WFR is attached as Attachment B.

3
4 **Claimants and Landowners**

5 The WFR identified the landowner of WFR 115-10-BA-001 as Anderson Development
6 Corp., Carl and Marie Jo Anderson, John and Jennifer Jo Bird, and Russell R. Rager. The WFR
7 identified eight Statements of Claimant (SOC) relevant to the potential water rights: 39-1080, 39-
8 1081, 39-1082, 39-12232, 39-12233, 39-12234, 39-12235, and 39-12433.

9
10 On June 27, 1979, Carl C. and Marie Jo Anderson, Maxie L. and Patty G. Anderson, and
11 John and Jennifer Jo Bird filed SOC's 39-1080, 39-1081, and 39-1082 claiming rights to
12 withdraw water for irrigation from three wells located in the NWNWNW section 14 T9S R15E,
13 SWSWNE section 14 T9S R21E, and NWNESW section 14 T9S R21E of Graham County. On
14 January 7, 1985, Anderson Development Co. filed SOC's 39-12232, 39-12233, 39-12234, and 39-
15 12235 for irrigation use. On January 10, 1985 Carl C. and Marie Jo Anderson, Anderson
16 Development Corporation, and John and Jennifer Jo Bird filed SOC 39-12433 claiming 182,500
17 gallons annually for domestic use and 547,000 gallons annually for stock water use from a well
18 located NWNWSW section 14 T9S R21E. The public records of the Arizona Department of
19 Water Resources (ADWR) do not include assignments of the SOC's.

20
21 In 1993, Anderson Development Corporation quitclaimed the land described as having
22 potential water rights in the WFR to Anderson Western Corporation with the exception of land
23 described as the S1/2 SW1/4 of section 14 T9S R21E which was conveyed by warranty deed to
24 Anderson Western Corporation. On April 20, 1998, Carl C. Anderson of Anderson Western
25 Corporation conveyed land which encompassed most of sections 10, 11, E1/2 of 15, and 14 in
26 T9S R21E, with the exception of land in the S1/2 SW1/4 of section 14 T9S R21E to Granite
27
28

1 Properties, Inc. Anderson Western Corporation conveyed the S1/2 SW1/4 of section 14 T9S
 2 R21E to Roy and Bea Marie Hall on April 20, 1998. On October 29, 1998, Granite Properties,
 3 Inc. conveyed land including the E1/2 and the SW1/4 of section 14 to Roy and Bea Marie Hall.
 4 Granite Properties, Inc. conveyed the remainder of the land having potential water rights to Roy
 5 and Bea Marie Hall on October 5, 1999. On February 24, 2005, Roy and Bea Marie Hall
 6 transferred their land to Arizona Land and Ranches, Inc. by special warranty deed recorded at fee
 7 no. 2005-01078 including the S1/2 SW1/4 of section 14 T9S R21E.
 8

9 Following its purchase of the property, Arizona Land & Ranches, Inc. subdivided the
 10 property into Eureka Springs Ranch. A copy of the current tax parcel map is attached as
 11 Attachment C, and a copy of the Eureka Springs Ranch subdivision map is attached as
 12 Attachment D. A public records search of the Graham County Assessor's office shows the
 13 current landowners of the subdivided parcels as follows:

Owner	Lots	Tax Parcel No.
Charlie E. and Nancy L. Henson and Nancy J. Hunter	Lots #87, #130, and #138	111-12-062, 111-12-105, and 111-12-113
Bar Seven Cattle Company, LLC	Lots #103, #131, #132, #136, #137, and #123	111-12-078, 111-12-106, 111-12-107, 111-12-111, 111-12-112, and 111-12-098
James C. and Hilda Etherton	Lot #133	111-12-108
Lou and Nelcita F. Patrie	Lot # 85	111-12-060
Jeff Kerley	Lot # 86	111-12-061
Mike and Aida L. Leusch	Lot # 88	111-12-063
John Tolly	Lot # 89	111-12-064

21
 22 The Hensons and Nancy J. Hunter acquired this land from Arizona Land & Ranches, Inc. by
 23 special warranty deed; exhibit B to the deed included a "Water Right Reservation/Exception for
 24 the Benefit of Grantor." Nancy L. Henson and Nancy J. Hunter also own tax parcel nos. 111-
 25 12-114 and 111-12-115 which are located outside of Eureka Springs Ranch.
 26
 27
 28

1 The remaining land owners near WFR-identified potential water right uses encompassing
 2 all the land in sections 10, 11, 14, and 15 south and west of Bonita Klondyke Road include:

Owner	Lots	Tax Parcel No.
Edward D. Crabtree	Lot #100	111-12-075
John E. Surrett	Lot #101	111-12-076
Raymond Jones and Jacqueline K. Fewes-Jones	Lot #104	111-12-079
Michael L. and Patricia L. Sheaffer as Co-Trustees of the Michael L. and Patricia L. Sheaffer Revocable Living Trust	Lot #124	111-12-099
Michael B. and Wendy M. Marcum as Co-Trustees of the Marcum Family Living Trust	Lot #125	111-12-100
Peter D. & Elaine M. Braden and Scott & Theresa Gulbranson	Lots #126 and #127	111-12-101 and 111-12-102
Ramon Burrola	Lots #128 and #129	111-12-104 and 111-12-103
James F. and Mary Ann Padglick	Lot #134	111-12-109
Charles and Karen L. Hoffman	Lot #135	111-12-110

15
 16 Statements of Claimant filed by current landowners asserting claims for water rights with
 17 priority dates after 1990 will not be considered in this contested case because they were not
 18 subjected to review by ADWR.

19
 20 **IT IS ORDERED:**

21 1. Contested Case. This contested case shall be known as *In re Anderson*
 22 *Development Corp.* and it will address Statements of Claimant and objections that were filed
 23 regarding the watershed file report 115-10-BA-001 published in the Final San Pedro River
 24 Watershed Hydrographic Survey Report (1991). Copies of objections can be found under the
 25 case name and number on the following website:

26 [http://www.superiorcourt.maricopa.gov/SuperiorCourt/GeneralStreamAdjudication/whatsNew.as](http://www.superiorcourt.maricopa.gov/SuperiorCourt/GeneralStreamAdjudication/whatsNew.asp)

27 p

1 2. Litigants. The litigants in this contested case are the claimants, the current
2 landowners, all persons who filed objections to the listed watershed file reports who are listed on
3 Attachment E, and claimants who are allowed to intervene by order.

4 3. Court-Approved Mailing List.

5
6 A. The initial Court-approved mailing list for this case shall include all
7 persons listed on Attachment E to this order. The list may be modified only by
8 filing a motion with the Special Master to amend the Court-approved mailing list.
9 Litigants are responsible for using the current Court-approved mailing list.

10 B. A copy of any pleading filed with the Clerk of the Maricopa County
11 Superior Court in this case shall be served upon each person listed on the Court-
12 approved mailing list.
13

14 C. Claimants wishing to be added or removed from the mailing list shall file
15 a motion with the Special Master. Parties allowed to intervene will be
16 automatically added to the mailing list.

17 4. Courtesy Email List.

18 The Special Master's office will email courtesy copies of orders and minute
19 entries entered in this case to persons listed on Attachment E. Requests for
20 inclusions on the email list should be sent to Barbara Brown at
21 brownb099@superiorcourt.maricopa.gov.
22

23 5. Status Conference. An initial status conference shall be held to address the
24 adjudication of this case and determine whether the objections to the potential water rights for
25 which Aravaipa Creek provides the source of water can be settled. An additional purpose of the
26 status conference is to identify those landowners who intend to pursue claims for water rights
27 included in the Statements of Claimant that have been filed. If the objections cannot be settled,
28

1 then a subsequent date will be set for a scheduling conference to identify issues, file disclosure
2 statements, conduct discovery, submit prehearing motions, and hold a trial. No party shall
3 conduct any discovery or file any motions prior to the Scheduling Conference. The Scheduling
4 Conference shall be held on **August 7, 2019**, at 1:30 p.m. before:

5
6
7 Special Master Susan Ward Harris
8 Superior Court of Arizona
9 201 West Jefferson Street
10 Courtroom 301
11 Phoenix, AZ 85003-2202

12 Instructions for telephonic appearance:
13 Dial: 602-506-9695 (local)
14 1-855-506-9695 (toll free long distance)
15 Dial Participant Pass Code 357264#

16
17
18
19
20
21
22
23
24
25
26
27
28

SUSAN WARD HARRIS
Special Master

19 On July 3, 2019, the original of the foregoing was
20 delivered to the Clerk of the Maricopa County Superior
21 Court for filing and distributing a copy to all persons
22 listed on the Court-approved mailing list for this
23 contested case, a copy of which is attached hereto as
24 Attachment E, and to all persons listed on the Court-
25 approved mailing list for W-1, W-2, W-3, and W-4
26 (Consolidated).

1
2
3
4
5
6
7
8
9
10
11
12
13
14
15
16
17
18
19
20
21
22
23
24
25
26
27
28

ATTACHMENT A

LAND OWNER	WATERSHED FILE
-----	REPORT NUMBER
ANDERSON DEVELOPMENT CORP	-----
ANDERSON, CARL & MARIE JO	115-10-BA-001
BIRD, JOHN & JENNIFER JO	
% RUSSEL R. RAGER	

APPLICABLE FILINGS AND DECREES

CLEARLY STATED INFORMATION FROM FILINGS AND DECREES *WI-11-3450*

FILING NUMBER	FILING STATUS	USES	QUANTITY IN AFA	USE LOCATION			CLAIM DATE	DIVERSION LOCATION		
				SECTION	TWNP	RNGE		SECTION	TWNP	RNGE
33-0089808	PROTEST	IRRIGATION	1.50	SWNW14	090S	210E	1985	NWSENW24	080S	210E
39-0001080		IRRIGATION		SENW14	090S	210E		NWNWNW14	090S	210E
		STOCK		10	090S	210E	1950			
39-0001081		IRRIGATION		14	090S	210E				
		STOCK		13	090S	210E	1950	SWSWNE14	090S	210E
39-0001082		IRRIGATION		14	090S	210E				
		STOCK		13	090S	210E	1950	NWNESW14	090S	210E
39-0012232		IRRIGATION	240.00	SESENW14	090S	210E	1960	NESENW14	090S	210E
39-0012233		IRRIGATION	1440.00	SWNW14	090S	210E	1960	NWSENW24	090S	210E
				SENW14	090S	210E				
39-0012234		IRRIGATION	9.00	SE14	090S	210E				
				NW14	090S	210E	1950	NWSESE14	090S	210E
				SW14	090S	210E				
39-0012235		IRRIGATION	6.00	SE14	090S	210E	1983	NESESE10	090S	210E
39-0012433		DOMESTIC	.56	NWNWSW14	080S	210E	1948	NWNWSW14	090S	210E
		STOCK	1.68							

DWR ANALYSIS OF FILINGS AND DECREES

FILING NUMBER	USES CLAIMED OR REFERENCED	USES FOUND BY DWR	APPLIES TO DIVERSIONS	APPLIES TO PWR NUMBERS
39-0001080	IRRIGATION	IRRIGATION	WO3	IROO1, IROO2
	STOCK	INCIDENTAL		
39-0001081	IRRIGATION	NONE	WO5	
	STOCK	NONE		
39-0001082	IRRIGATION	IRRIGATION		IROO1
	STOCK	STOCKWELL		
39-0012232	IRRIGATION	IRRIGATION		IROO1, SROO1
39-0012233	IRRIGATION	IRRIGATION	DO2	IROO1
39-0012234	IRRIGATION	IRRIGATION	WO2	IROO1
39-0012235	IRRIGATION	IRRIGATION	WO4	IROO1, IROO2
39-0012433	DOMESTIC	DOMESTIC	WO1	DMOO1
	STOCK	INCIDENTAL		

DIVERSIONS

DIV #	LOCATION			DIVERSION NAME	WATER SOURCE AND CLASSIFICATION
	SECTION	TWNP	RNGE		
DO1	NENENW24	090S	210E	EAST DITCH	SURFACE WATER: ARAVAIPA CREEK
DO2	SENWNW24	090S	210E	WEST DITCH	SURFACE WATER: ARAVAIPA CREEK
WO1	SWSESE15	090S	210E	UNNAMED	GROUNDWATER : CATALOGUED
WO2	NWSESE14	090S	210E	UNNAMED	GROUNDWATER : ZONE 2
WO3	NWNWNW14	090S	210E	UNNAMED	GROUNDWATER : ZONE 2
WO4	NESENE10	090S	210E	UNNAMED	GROUNDWATER : ZONE 2
WO5	SWSWNE14	090S	210E	UNNAMED	GROUNDWATER : ZONE 2
					UNUSED
WO6	NWNESW14	090S	210E	UNNAMED	GROUNDWATER : ZONE 2
					UNUSED

PWR #	LOCATION			SUPPLIED BY		PHOTO DATE	SOURCE CHANGE	FACILITY NAME
	SECTION	TWNP	RNGE	DIVERSIONS	WATER SOURCES			
DMOO1	SWNWSW14	090S	210E	WO1	GROUNDWATER : CATALOGUED		NO	
DVOO1	NENENW24	090S	210E	DO1	SURFACE WATER	1972	NO	
DVOO2	SENWNW24	090S	210E	DO2	SURFACE WATER	1972	NO	
IROO1	10	090S	210E	DO1,DO2,WO2	SURFACE WATER	1972	NO	
	11	090S	210E	WO3,WO4	GROUNDWATER : ZONE 2			
	14	090S	210E					
	15	090S	210E					
IROO2	NE10	090S	210E	WO3,WO4	GROUNDWATER : ZONE 2	1983	NO	
	NW11	090S	210E					
	SE10	090S	210E					
	SW11	090S	210E					

R E S E R V O I R S

PWR #	LOCATION			SUPPLIED BY		PHOTO DATE	RESERVOIR NAME	STORAGE PURPOSE
	SECTION	TWNP	RNGE	DIVERSIONS	WATER SOURCES			
PSO01	SWSENE14	090S	210E	DO1,DO2	SURFACE WATER	1972	UNNAMED	IRRIGATION STOCKWATERING WILDLIFE
SROO1	NESENW14	090S	210E	DO1,DO2	SURFACE WATER	1972	UNNAMED	IRRIGATION STOCKWATERING WILDLIFE

P W R S U M M A R Y

PWR #	APPLICABLE ADJ FILINGS	APPLICABLE PRE FILINGS	*APPARENT FIRST USE DATE*		WATER SOURCES AND CLASSIFICATIONS
			DATE BASIS FOR DATE	DATE BASIS FOR DATE	
DMOO1	39-0012433	NONE			GROUNDWATER : CATALOGUED
DVOO1	NONE	NONE	1944	CLAIMANT COMMENT	SURFACE WATER: ARAVAIPA CREEK
DVOO2	39-0012233	NONE	1944	CLAIMANT COMMENT	SURFACE WATER: ARAVAIPA CREEK
IROO1	39-0001080	NONE	1972	1972 AERIAL PHOTO	SURFACE WATER: ARAVAIPA CREEK
	39-0001082				GROUNDWATER : ZONE 2
	39-0012232				
	39-0012233				
	39-0012234				
	39-0012235				
IROO2	39-0001080	NONE	1983	1983 AERIAL PHOTO	GROUNDWATER : ZONE 2
	39-0012235				
PSO01	39-0012233	NONE	1972	1972 AERIAL PHOTO	SURFACE WATER: ARAVAIPA CREEK
SROO1	39-0012232	NONE	1972	1972 AERIAL PHOTO	SURFACE WATER: ARAVAIPA CREEK
	39-0012233				
NONE	39-0001081	33-0089808			

Q U A N T I T I E S O F U S E

PWR #	QUANTIFICATION			EFF	WATER DUTY	ESTIMATED VOLUME	REMARKS
	TYPE	ACRES	CROP TYPE				
DMOO1							SEE VOLUME 1 - GENERAL ASSESSMENT
IROO1	MAX. OBSERVED REGIONAL	198.7	MULTI.-DBL.	52%	5.4 AF/AC	1073.0 AFA	
	MAX. POTENTIAL	198.7	ALFALFA	52%	6.5 AF/AC	1291.6 AFA	
IROO2	MAX. OBSERVED REGIONAL	47.3	PERM. PSTR	38%	8.3 AF/AC	392.6 AFA	
	MAX. POTENTIAL	47.3	ALFALFA	38%	8.8 AF/AC	416.2 AFA	
PSO01	MAX. AREA/CAP	35.0				66.6 AF	
SROO1	MAX. AREA/CAP	LT 2.0				LTE 15.0 AF	

DIVERSION PWR NOS.	DIVERSION CAPACITY	MAXIMUM DEMAND RATE	DECREED RATE	CERTIFICATED RATE	ESTIMATED VOLUME DIVERTED
DVOO1	19.6 CFS	3.3 CFS			0.0 AFA
DVOO2	20.8 CFS	3.3 CFS			0.0 AFA

FILINGS AND DECREES

FILING 33-89808 - FILING IS UNDER PROTEST.
FILING 39-1081 - CLAIMS IRRIGATION AND STOCKWATERING USES. NO IRRIGATION OR STOCKWATERING USES WERE FOUND AT THE CLAIMED LOCATION.

DIVERSIONS

D1/DV1 - DIVERSION FROM ARAVAIPA CREEK INTO THE EAST DITCH SYSTEM.
D2/DV2 - DIVERSION FROM BLACK CANYON CREEK INTO THE WEST DITCH SYSTEM, LOCATED WITHIN THE ARAVAIPA CREEK DRAINAGE AREA.
W1 - A CATALOGUED WELL PROVIDES WATER FOR DOMESTIC USES.
W2-W4 - WELLS PROVIDE WATER FOR IRRIGATION AND STOCKWATERING USES.
W5 & W6 - UNUSED WELLS.

USES AND RESERVOIRS

DM1 - DOMESTIC USE.
DV1 - DIVERSION FROM ARAVAIPA CREEK INTO THE EAST DITCH SYSTEM.
DV2 - DIVERSION FROM BLACK CANYON CREEK INTO THE WEST DITCH SYSTEM, LOCATED WITHIN THE SAN PEDRO RIVER DRAINAGE AREA.
IR1 - IRRIGATED MULTIPLE-DOUBLE CROPS (SMALL GRAINS AND PASTURE).
IR2 - IRRIGATED PASTURE.
PS1 - PRIMARY STORAGE RESERVOIR, SUPPLIED BY DIVERSIONS D1 & D2, IS USED FOR IRRIGATION, STOCKWATERING, AND WILDLIFE PURPOSES.
SR1 - SMALL RESERVOIR, SUPPLIED BY DIVERSIONS D1 & D2, IS USED FOR IRRIGATION, STOCKWATERING, AND WILDLIFE PURPOSES.

DISPOSITION OF LAND OWNER/CLAIMANT COMMENTS

AN EXTENSIVE SET OF COMMENTS WAS RECEIVED WHICH CLARIFIED LOCATIONS OF IRRIGATION USES AND INDICATED THAT IRRIGATION WAS INITIALLY STARTED IN 1944.

LAND OWNER	ZONE 2 WELL
-----	REPORT NUMBER
ANDERSON DEVELOPMENT CORP	115-10-BA-001
ANDERSON, CARL & MARIE JO	
BIRD, JOHN & JENNIFER JO	
% RUSSEL R. RAGER	

WELLS	WELL NAMES	WELL LOCATION			WATER USES SERVED	REMARKS
		SECTION	TWNP	RNGE		
W02	UNNAMED	NWSESE14	090S	210E	IROO1	WI-11-3450 UNUSED UNUSED
W03	UNNAMED	NWNWNW14	090S	210E	IROO1, IROO2	
W04	UNNAMED	NESENE10	090S	210E	IROO1, IROO2	
W05	UNNAMED	SWSWNE14	090S	210E		
W06	UNNAMED	NWNESW14	090S	210E		

WATER USE NUMBERS	WATER USE LOCATION			*** APPARENT FIRST USE ***		APPAR. ANNUAL VOLUME USED	ACRES IRRIGATED
	SECTION	TWNP	RNGE	DATE	BASIS FOR DATE		
IROO1	10	090S	210E	1972	1972 AERIAL PHOTO	1,073.0 AFA	198.7
	11	090S	210E				
	14	090S	210E				
	15	090S	210E				
IROO2	NE10	090S	210E	1983	1983 AERIAL PHOTO	255.4 AFA	47.3
	NW11	090S	210E				
	SE10	090S	210E				
	SW11	090S	210E				

APPLICABLE STATEMENTS OF CLAIMANT	APPLIES TO: WELLS	APPLIES TO: WATER USES
39-0001080	W03	IROO1, IROO2
39-0001081	W05	
39-0001082		IROO1
39-0012232		IROO1
39-0012233		IROO1
39-0012234	W02	IROO1
39-0012235	W04	IROO1, IROO2

EXPLANATION

THE APPARENT ANNUAL VOLUME REPORTED FOR IROO1 IS PARTIALLY SUPPLIED BY SURFACE WATER.

W2-W4 - WELLS PROVIDE WATER FOR IRRIGATION AND STOCKWATERING USES.

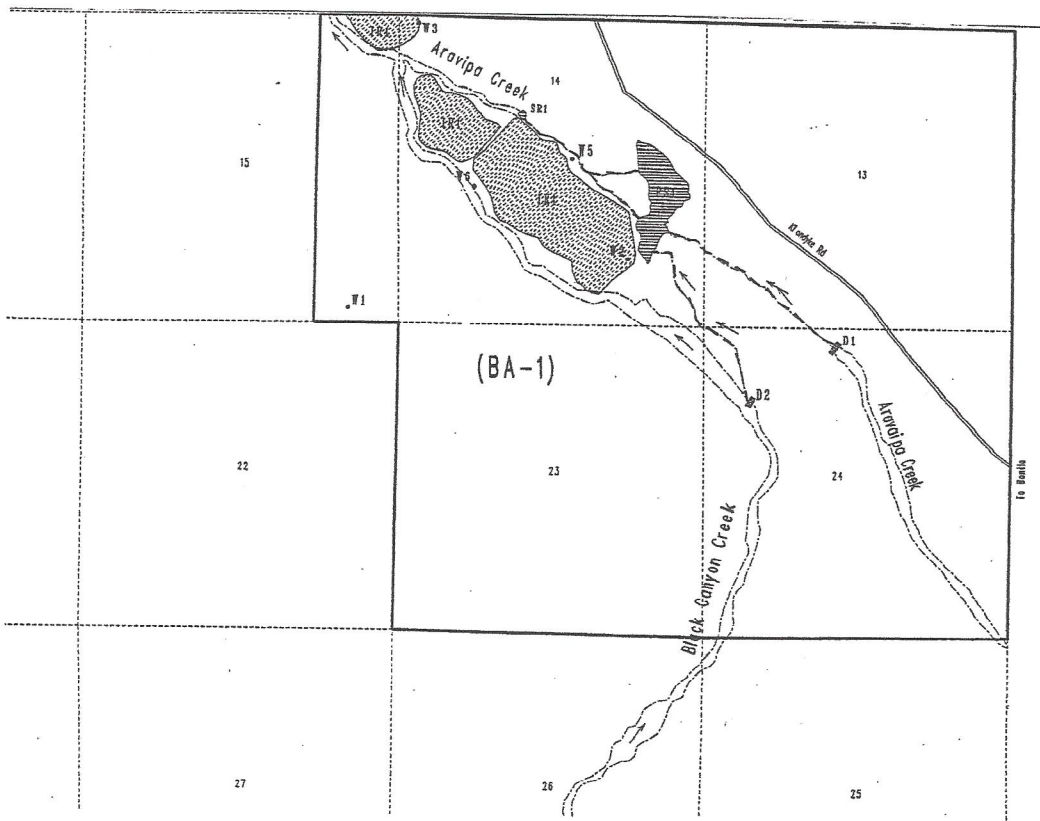
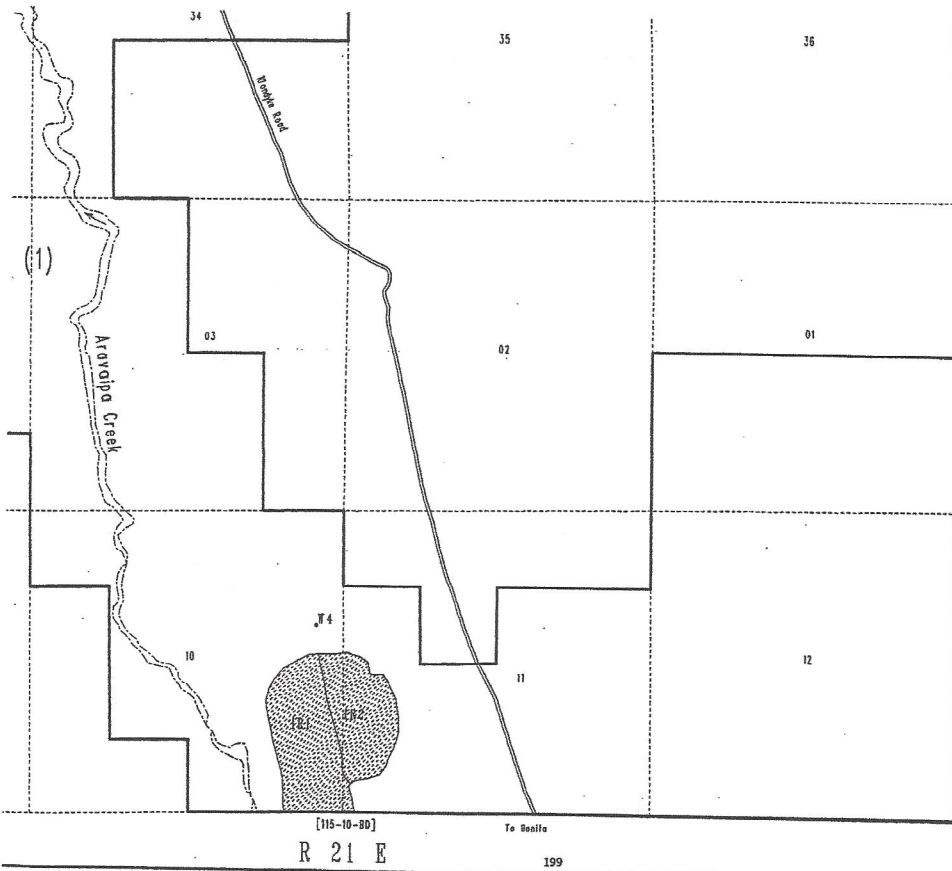
W5 & W6 - UNUSED WELLS.

IR1 - IRRIGATED SMALL GRAINS.

IR2 - IRRIGATED PASTURE.

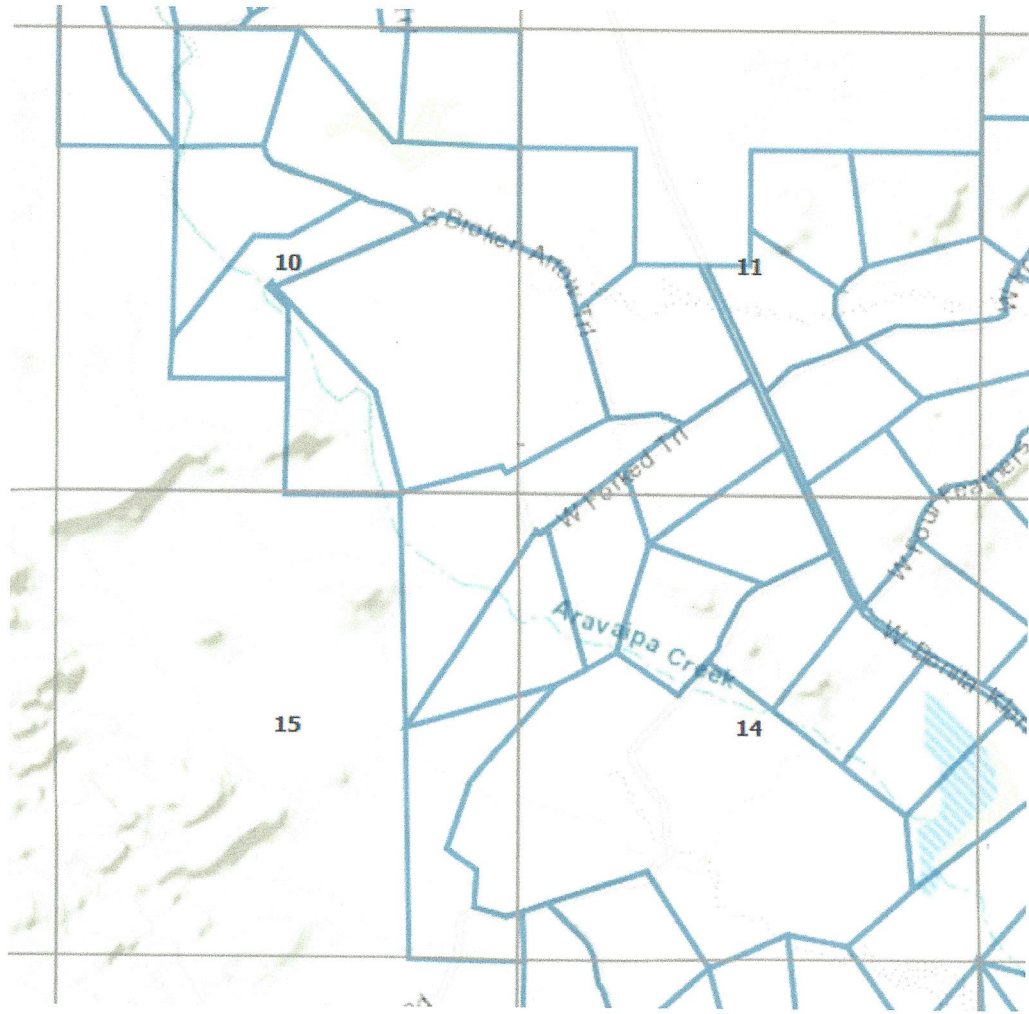
1
2
3
4
5
6
7
8
9
10
11
12
13
14
15
16
17
18
19
20
21
22
23
24
25
26
27
28

ATTACHMENT B

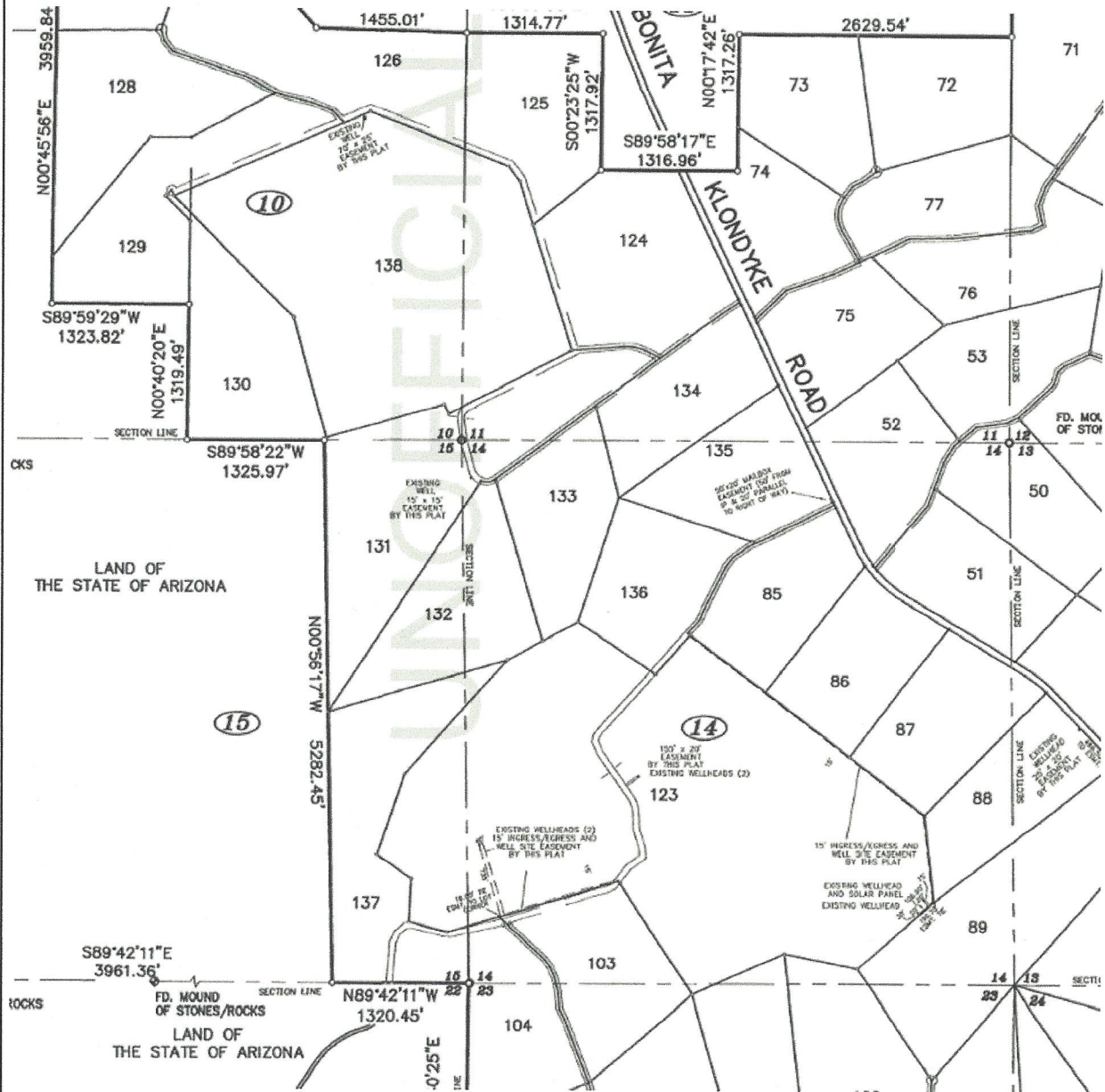


ATTACHMENT C

1
2
3
4
5
6
7
8
9
10
11
12
13
14
15
16
17
18
19
20
21
22
23
24
25
26
27
28



ATTACHMENT D



1
2
3
4
5
6
7
8
9
10
11
12
13
14
15
16
17
18
19
20
21
22
23
24
25
26
27
28

ATTACHMENT E

1

2

3

4 Arizona Department of Water Resources
5 Kimberly Parks
6 Janet L. Miller
7 P.O. Box 36020
8 Phoenix, AZ 85067

7

8 Arizona Land & Ranches, Inc.
9 Deborah Onstott
10 1577 Plaza West Dr.
11 Suite C
12 Prescott, AZ 86303

10

11 ASARCO Incorporated
12 Lauren J. Caster
13 Fennemore Craig, P.C.
14 2394 East Camelback Road
15 Suite 600
16 Phoenix, AZ 85016-3429

14

15 Bar Seven Cattle Company, LLC
16 C/O Gerald G. Hawley, Esq.
17 Law Office of Gerald G. Hawley
18 3430 E. Sunrise Dr. #200
19 Tucson, AZ 85718

18

19 BHP Copper, Inc
20 C/O CT Corporation System
21 3800 North Central Ave. Ste. 460
22 Phoenix, AZ 85012

20

21 Clerk of the Superior Court
22 Maricopa County
23 Attn: Water Case
24 601 West Jackson Street
25 Phoenix, AZ 85003

24

25 Charles and Karen L. Hoffman
26 P.O. Box 17359
27 Tucson, AZ 85731

26

27 Charlie E. and Nancy L. Henson
28 12404 Broken Arrow Trail
Willcox, AZ 85643

28

- 1 Charlie E. and Nancy L. Henson
- 2 4925 W. Oasis Rd.
- 3 Tucson, AZ 85742
- 4 Edward D. Crabtree
- 5 P.O. Box 614
- 6 Tonto Basin, AZ 85553
- 7 Gila River Indian Community
- 8 Linus Everling and Thomas L. Murphy
- 9 Office of the General Counsel
- 10 P.O. Box 97
- 11 Sacaton, AZ 85147
- 12 Hilda and James C. Etherton
- 13 27809 W. Forked Trail
- 14 Willcox, AZ 85643
- 15 James F. and Mary Ann Padglick
- 16 271 Bahia Ln. E.
- 17 Litchfield Park, AZ 85340
- 18 Jeff Kerley
- 19 P.O. Box 120
- 20 Willcox, AZ 85644
- 21 Joe P. Sparks and Laurel A. Herrmann
- 22 The Sparks Law Firm, P.C.
- 23 7503 First Street
- 24 Scottsdale, AZ 85251-4573
- 25 John E. Surrect
- 26 P.O. Box 668
- 27 Tonto Basin, AZ 85553
- 28 John Tolly
- 16238 E. Carmel Rd.
- Fountain Hills, AZ 85268
- Lou and Nelcita F. Patrie
- 2757 E. Indian Wells Dr.
- Gilbert, AZ 85298
- Michael B. and Wendy M. Marcum
- Marcum Family Living Trust
- 7939 S. Lamb Rd.
- Casa Grande, AZ 85193

1 Michael B. and Wendy M. Marcum
2 Marcum Family Living Trust
27904 Broken Arrow Trail
3 Willcox, AZ 85643

4 Michael L. and Patricia L. Sheaffer
5 Michael L. and Patricia L. Sheaffer Revocable Living Trust
11000 E. 22nd St.
6 Tucson, AZ 85748

7 Mike and Aida L. Leusch
26827 W. Bonita Klondyke Rd.
8 Willcox, AZ 85643

9 Nancy J. Hunter
10 12404 Broken Arrow Trail
Willcox, AZ 85643
11

12 Nancy J. Hunter
4925 W. Oasis Rd.
13 Tucson, AZ 85742

14 Peter D. and Elaine M. Braden
P.O. Box 52886
15 Mesa, AZ 85208

16 Ramon Burrola
17 7025 E. Hacienda Reposo
Tucson, AZ 85715
18

19 Raymond Jones and Jacqueline K. Fews-Jones
14060 S. Grey Bear Rd.
20 Willcox, AZ 85643

21 S. Montgomery, R. Interpreter, J. Tomkus
Montgomery & Interpreter, Plc
22 3301 E. Thunderbird Road
Phoenix, AZ 85032
23

24 Salt River Valley Water Users Association and the Salt River Project Agricultural
Improvement and Power District
25 John B. Weldon, Jr. and Mark A. McGinnis
Salmon, Lewis & Weldon PLC
26 2850 E Camelback Rd, Ste. 200
Phoenix, AZ 85016
27
28

1 Scott and Theresa Gulbranson
P.O. Box 52886
2 Mesa, AZ 85208
3 Special Master Susan Ward Harris
Superior Court of Arizona
4 201 W. Jefferson Street
Courtroom 301
5 Phoenix, AZ 85003
6 U. S. Department of Justice
7 Patrick Barry and Yosef Negose
U.S. Department of Justice
8 Environment and Natural Resources
9 P.O. Box 7611
Washington, D.C. 20044-7611
10
11
12
13
14
15
16
17
18
19
20
21
22
23
24
25
26
27
28