

IN THE SUPERIOR COURT OF THE STATE OF ARIZONA  
IN AND FOR THE COUNTY OF APACHE

IN RE THE GENERAL ADJUDICATION OF ALL RIGHTS TO USE  
WATER IN THE LITTLE COLORADO RIVER SYSTEM AND SOURCE

APACHE CO. SUPERIOR COURT  
FILED

No. 6417

NO. \_\_\_\_\_ DOCKETED E

RECOMMENDED FORM  
FOR OBJECTIONS TO THE  
Hydrographic Survey Report for the  
Silver Creek Watershed

MAY 29 1991

AT \_\_\_\_\_ O'CLOCK 1:45 P. M.  
RICHARD D. LUPKE, CLERK  
SP DEPT

Please file a separate objection for each watershed file report. Objections to information contained in Volumes 1 & 2 can be stated on one objection form. Objections must be written. Use of this form is suggested. Objections must be received on or before May 29, 1991.

This Objection is directed to Watershed File Report No. 033- 51 - DAB - 001  
(please insert no.)

OBJECTOR INFORMATION

Objector's Name: Arizona Game & Fish Commission  
Objector's Address: 2222 West Greenway Rd.  
Phoenix, Arizona 85023  
Objector's Telephone No.: 602 ) 942-3000  
Objector's Watershed File Report No. (if the Objector's claimed water rights are located within the Silver Creek Watershed): 033- 51 - DAB - 001  
Or Objector's Statement of Claimant No. (if the Objector's claimed water rights are located outside the Silver Creek Watershed): 39- \_\_\_\_\_

STATEMENT OF THE OBJECTION

The following are the main categories of the typical watershed file report (not all watershed file reports have all these categories). Please check the category(ies) of the watershed file report to which you object, and state the reason for the objection on the following page.

Please check appropriate box(es)

- 1. I object to the description of Land Ownership
- 2. I object to the description of Applicable Filings and Decrees
- 3. I object to the description of DWR's Analysis of Filings and Decrees
- 4. I object to the description of the Diversions for the claimed water right(s)
- 5. I object to the description of the Uses for the claimed water right(s)
- 6. I object to the description of Reservoirs used for the claimed water right(s)
- 7. I object to the description of Shared Uses & Diversions for the claimed water right(s)
- 8. I object to the PWR (Potential Water Right) Summary of the claimed water right(s)
- 9. I object to the description of Quantities of Use for the claimed water right(s)
- 10. I object to the Explanation provided for the claimed water right(s)
- 11. Other Objections (please state volume number, page number and line number for each objection)

A T T A C H M E N T  
to  
RECOMMENDED FORM  
FOR OBJECTIONS TO THE  
Hydrographic Survey Report for the  
Silver Creek Watershed

(Silver Springs Fish Hatchery)  
(033- 51 - DAB - 001 )

The reason for my objection is as follows:

CATEGORY  
NUMBER

COMMENTS

10. EXPLANATION, USES AND RESERVOIRS Section ID1, third sentence, which reads as follows: "The eight ponds cover approximately 1.4 surface acres." Change to read: "The nine ponds cover approximately 1 surface acre."

(Recent measurements of the fish rearing ponds indicate a maximum of approximately one surface acre when all the ponds are full.)

11. Other Objections - Narrative for Silver Springs Fish Hatchery (WRF # 033-51-DAB-1), Volume I, page 275

Lines 9-12 read:

"The rearing ponds were originally constructed in the early 1950's and have since been renovated by the Arizona Game and Fish. In 1976, the hatchery resumed operations and is currently being used to grow trout fingerlings to catchable size for stocking in the White Mountain area."

Please amend to read as follows:

The rearing ponds were originally constructed in the early 50's. Game and Fish records indicate that the hatchery has operated continuously since it was completed in 1955. The hatchery was privately owned until 1978 when purchased by the State. It was remodeled in 1979 and has been operated by Game and Fish since that time.

5938A.38

IN THE SUPERIOR COURT OF THE STATE OF ARIZONA  
IN AND FOR THE COUNTY OF APACHE

IN RE THE GENERAL ADJUDICATION OF ALL RIGHT TO USE  
WATER IN THE LITTLE COLORADO RIVER SYSTEM AND SOURCE

No. 6417

APACHE CO. SUPERIOR COURT  
FILED

NO. \_\_\_\_\_ DOCKETED

MAY 28 1991

AT 9 O'Clock A.M.  
RICHARD J. LIPKE CLERK

COPY

RECOMMENDED FORM  
FOR OBJECTIONS TO THE  
Hydrographic Survey Report for the  
Silver Creek Watershed

Please file a separate objection for each watershed file report. Objections to information contained in Volumes 1 & 2 can be stated on one objection form. Objections must be written. Use of this form is suggested. Objections must be received on or before May 29, 1991.

=====  
This objection is directed to Watershed File Report No. 033-51-DAB -001  
(Please insert no.)  
=====

OBJECTOR INFORMATION

Objector's Name: Salt River Project  
Objector's Address: Post Office Box 52025  
Phoenix, Arizona 85072-2025  
Objector's Telephone No: (602) 236-2210

Objector's Watershed File Report No. (If the Objector's claimed water rights are located within the Silver Creek Watershed):

033 - -

Or Objector's Statement of Claimant No. (if the Objector's claimed water rights are located outside the Silver Creek Watershed):

39- 82193 - 82206  
39- 87343

=====  
STATEMENT OF THE OBJECTION

The following are the main categories of the typical watershed file report (not all watershed file reports have all these categories). Please check the category(ies) of the watershed file report to which you object, and state the reason for the objection on the following page.

1. I object to the description of LAND OWNERSHIP
2. I object to the description of APPLICABLE FILINGS AND DECREES
3. I object to the description of DWR's ANALYSIS OF FILINGS AND DECREES
4. I object to the description of the DIVERSIONS for the claimed water right(s)
5. I object to the description of the USES for the claimed water right(s)
6. I object to the description of RESERVOIRS used for the claimed water right(s)
7. I object to the description of SHARED USES & DIVERSIONS for the claimed water right(s)
8. I object to the PWR (POTENTIAL WATER RIGHT) SUMMARY of the claimed water right(s)
- X 9. I object to the description of the QUANTITIES OF USE for the claimed water right(s)
10. I object to the EXPLANATION provided for the claimed water right(s)
11. Other Objections (please state volume number, page number and line number for each objection)

My reason for my objection is as follows (please number your objections to correspond to the lines listed above; please attach supporting information and additional pages as necessary).

SEE ATTACHMENT 1

I hereby make this objection on this 15th day of May, 1991.

David C. Ribak

Signature of Objector

FOR: Salt River Project  
(if in a representative capacity)

STATE OF Arizona  
COUNTY OF Maricopa

**VERIFICATION**

(Must be completed by Objector)

I declare under penalty of perjury that I am a claimant in this proceeding; that I have read the contents of the foregoing Objection and know the contents thereof; and that the information contained in the foregoing Objection is true based on my own personal knowledge, except for those portions of the Objection which are indicated as being known to me on information and belief and, as to those portions, I believe them to be true.

David C. Ribak

Signature of Objector

SUBSCRIBED AND SWORN to before me this 15th day of May, 1991.



Terry R. Holmes

Notary Public for the State of Arizona

Residing at Maricopa County

My commission expires \_\_\_\_\_

**CERTIFICATE OF MAILING**

(Must be completed if you object to another Claimant's watershed file report. Does not need to be completed if you file an Objection to your own watershed file report or to information contained in Volumes 1 or 2 of the Hydrographic Survey Report.)

I hereby certify that a copy of the foregoing Objection was served upon the following Claimant(s) by mailing true and correct copies thereof on the 28th day of May, 1991 postage prepaid and addressed as follows:

Name: ARIZONA GAME & FISH DEPT.

Address: 2222 W. GREENWAY RD.

PHOENIX, AZ 85023

David C. Ribak

(Signature of Objector or person mailing in Objector's behalf)

Objections must be filed with the Clerk of the Superior Court in and for Apache County, Apache County Courthouse, P.O. Box 365, St. Johns, AZ 85936, on or before May 29, 1991. This means that the Objection must be received at the Clerk's office no later than 5:00 p.m. on Wednesday, May 29, 1991.

ATTACHMENT 1

WFR CATEGORY 9 - QUANTITIES OF USE

The Salt River Project objects to the failure of DWR to assign a quantity of use to this Potential Water Right (PWR). All water rights subject to the court's jurisdiction must be quantified in accordance with A.R.S. 45-257(B). This PWR is no exception. (This objection applies to: ID001.)

\* \* \* \*

The Salt River Project objects to the failure of DWR to calculate a diversion rate for this Potential Water Right (PWR). All PWRs assigned a point or points of diversion should be assigned a separate diversion rate for each point of diversion. Diversion rates should be calculated at the point of diversion and should include transportation losses from the point of diversion to the place of use. (This objection applies to: ID001.)

6417-033-03290

IN THE SUPERIOR COURT OF THE STATE OF ARIZONA  
IN AND FOR THE COUNTY OF APACHE

COPY  
APACHE CO. SUPERIOR COURT  
FILED

IN RE THE GENERAL ADJUDICATION OF ALL RIGHTS TO USE  
WATER IN THE LITTLE COLORADO RIVER SYSTEM AND SOURCE

No. 6417

NO. \_\_\_\_\_ DOCKETED

RECOMMENDED FORM  
FOR OBJECTIONS TO THE  
Hydrographic Survey Report for the  
Silver Creek Watershed

MAY 29 1991

AT \_\_\_\_\_ O'CLOCK 1:45 P. M.  
RICHARD D. LUPKE, CLERK  
SP. DEPUTY

Please file a separate objection for each watershed file report. Objections to information contained in Volumes 1 & 2 can be stated on one objection form. Objections must be written. Use of this form is suggested. Objections must be received on or before May 29, 1991.

This Objection is directed to Watershed File Report No. 033- 51 - DAB - 001  
(please insert no.)

OBJECTOR INFORMATION

Objector's Name: Arizona Game & Fish Commission  
Objector's Address: 2222 West Greenway Rd.  
Phoenix, Arizona 85023  
Objector's Telephone No.: (602 ) 942-3000  
Objector's Watershed File Report No. (if the Objector's claimed water rights are located within the Silver Creek Watershed): 033- 51 - DAB - 001

Or Objector's Statement of Claimant No. (if the Objector's claimed water rights are located outside the Silver Creek Watershed):  
39- \_\_\_\_\_

STATEMENT OF THE OBJECTION

The following are the main categories of the typical watershed file report (not all watershed file reports have all these categories). Please check the category(ies) of the watershed file report to which you object, and state the reason for the objection on the following page.

Please check appropriate box(es)

- 1. I object to the description of Land Ownership
- 2. I object to the description of Applicable Filings and Decrees
- 3. I object to the description of DWR's Analysis of Filings and Decrees
- 4. I object to the description of the Diversions for the claimed water right(s)
- 5. I object to the description of the Uses for the claimed water right(s)
- 6. I object to the description of Reservoirs used for the claimed water right(s)
- 7. I object to the description of Shared Uses & Diversions for the claimed water right(s)
- 8. I object to the PWR (Potential Water Right) Summary of the claimed water right(s)
- 9. I object to the description of Quantities of Use for the claimed water right(s)
- 10. I object to the Explanation provided for the claimed water right(s)
- 11. Other Objections (please state volume number, page number and line number for each objection)

The reason for my objection is as follows (please number your objections to correspond to the boxes checked above; please attach supporting information and additional pages as necessary):

CATEGORY NUMBER  
10

See attachment

11

See attachment

I hereby make this Objection on this 23<sup>d</sup> day of May, 1991. Arizona Game & Fish Commission

Duane S. Shroufe  
Signature of Objector  
Duane L. Shroufe,  
Secretary to the Commission  
FOR: \_\_\_\_\_  
(if in a representative capacity)

STATE OF Arizona  
COUNTY OF Maricopa

**VERIFICATION**  
(Must be completed by Objector)

I declare under penalty of perjury that I am a claimant in this proceeding; that I have read the contents of the foregoing Objection and know the contents thereof; and that the information contained in the foregoing Objection is true based on my own personal knowledge, except for those portions of the Objection which are indicated as being known to me on information and belief and, as to those portions, I believe them to be true. Arizona Game & Fish Commission

Duane S. Shroufe  
Signature of Objector  
Duane L. Shroufe,  
Secretary to the Commission

SUBSCRIBED AND SWORN to before me this 23<sup>d</sup> day of May, 1991.

(SEAL)

Marcia Ketterer  
Notary Public for the State of Arizona  
Residing at 2102 W. Oaklawn Dr., Phoenix  
My commission expires March 2, 1995

**CERTIFICATE OF MAILING**

(Must be completed if you object to another Claimant's watershed file report. Does not need to be completed if you file an Objection to your own watershed file report or to information contained in Volumes 1 or 2 of the Hydrographic Survey Report.)

I hereby certify that a copy of the foregoing Objection was served upon the following Claimant(s) by mailing true and correct copies thereof on the \_\_\_\_\_ day of \_\_\_\_\_, 199\_\_\_\_, postage prepaid and addressed as follows:

Name: \_\_\_\_\_  
Address: \_\_\_\_\_

\_\_\_\_\_  
(Signature of Objector or person mailing in Objector's behalf)

Objections must be filed with the Clerk of the Superior Court in and for Apache County, Apache, County Courthouse, P. O. Box 365, St. Johns, AZ 85936, on or before May 29, 1991. This means that the Objection must be received at the Clerk's office no later than 5:00 p.m. on Wednesday, May 29, 1991.

A T T A C H M E N T  
to  
RECOMMENDED FORM  
FOR OBJECTIONS TO THE  
Hydrographic Survey Report for the  
Silver Creek Watershed

(Silver Springs Fish Hatchery)  
(033- 51 - DAB - 001 )

The reason for my objection is as follows:

CATEGORY  
NUMBER

COMMENTS

10. EXPLANATION, USES AND RESERVOIRS Section ID1, third sentence, which reads as follows: "The eight ponds cover approximately 1.4 surface acres." Change to read: "The nine ponds cover approximately 1 surface acre."

(Recent measurements of the fish rearing ponds indicate a maximum of approximately one surface acre when all the ponds are full.)

11. Other Objections - Narrative for Silver Springs Fish Hatchery (WRF # 033-51-DAB-1), Volume I, page 275

Lines 9-12 read:

"The rearing ponds were originally constructed in the early 1950's and have since been renovated by the Arizona Game and Fish. In 1976, the hatchery resumed operations and is currently being used to grow trout fingerlings to catchable size for stocking in the White Mountain area."

Please amend to read as follows:

The rearing ponds were originally constructed in the early 50's. Game and Fish records indicate that the hatchery has operated continuously since it was completed in 1955. The hatchery was privately owned until 1978 when purchased by the State. It was remodeled in 1979 and has been operated by Game and Fish since that time.



The reason for my objection is as follows (please number your objections to correspond to the boxes checked above; please attach supporting information and additional pages as necessary):

CATEGORY

NUMBER

10 See attachment

11 See attachment

I hereby make this Objection on this 23<sup>d</sup> day of May, 1991. Arizona Game & Fish Commission

Duane L. Shroufe  
Signature of Objector

Duane L. Shroufe,  
Secretary to the Commission  
FOR: \_\_\_\_\_  
(If in a representative capacity)

STATE OF Arizona  
COUNTY OF Maricopa

**VERIFICATION**  
(Must be completed by Objector)

I declare under penalty of perjury that I am a claimant in this proceeding; that I have read the contents of the foregoing Objection and know the contents thereof; and that the information contained in the foregoing Objection is true based on my own personal knowledge, except for those portions of the Objection which are indicated as being known to me on information and belief and, as to those portions, I believe them to be true. Arizona Game & Fish Commission

Duane L. Shroufe  
Signature of Objector

Duane L. Shroufe,  
Secretary to the Commission

SUBSCRIBED AND SWORN to before me this 22<sup>d</sup> day of May, 1991.

Marcia Ketterer  
Notary Public for the State of Arizona  
Residing at 2102 W. Warner Rd., Phoenix  
My commission expires March 7 1995

(SEAL)

**CERTIFICATE OF MAILING**

(Must be completed if you object to another Claimant's watershed file report. Does not need to be completed if you file an Objection to your own watershed file report or to information contained in Volumes 1 or 2 of the Hydrographic Survey Report.)

I hereby certify that a copy of the foregoing Objection was served upon the following Claimant(s) by mailing true and correct copies thereof on the \_\_\_\_\_ day of \_\_\_\_\_, 199\_\_\_\_, postage prepaid and addressed as follows:

Name: \_\_\_\_\_  
Address: \_\_\_\_\_

\_\_\_\_\_  
(Signature of Objector or person mailing in Objector's behalf)

Objections must be filed with the Clerk of the Superior Court in and for Apache County, Apache, County Courthouse, P. O. Box 365, St. Johns, AZ 85936, on or before May 29, 1991. This means that the Objection must be received at the Clerk's office no later than 5:00 p.m. on Wednesday, May 29, 1991.

6417-033-0640

IN THE SUPERIOR COURT OF THE STATE OF ARIZONA  
IN AND FOR THE COUNTY OF APACHE

APACHE CO. SUPERIOR COURT  
FILED

IN RE THE GENERAL ADJUDICATION OF ALL RIGHT TO USE  
WATER IN THE LITTLE COLORADO RIVER SYSTEM AND SOURCE

No. 6417

NO. \_\_\_\_\_ DOCKETED

COPY

MAY 28 1991

RECOMMENDED FORM  
FOR OBJECTIONS TO THE  
Hydrographic Survey Report for the  
Silver Creek Watershed

AT 9 O'CLOCK A M  
RICHARD D. LUPKE, CLERK  
DEPUTY

Please file a separate objection for each watershed file report. Objections to information contained in Volumes 1 & 2 can be stated on one objection form. Objections must be written. Use of this form is suggested. Objections must be received on or before May 29, 1991.

=====  
This objection is directed to Watershed File Report No. 033-51-DAB-001  
(Please insert no.)  
=====

OBJECTOR INFORMATION

Objector's Name: Salt River Project  
Objector's Address: Post Office Box 52025  
Phoenix, Arizona 85072-2025  
Objector's Telephone No: (602) 236-2210

Objector's Watershed File Report No. (If the Objector's claimed water rights are located within the Silver Creek Watershed):  
033 - -

Or Objector's Statement of Claimant No. (if the Objector's claimed water rights are located outside the Silver Creek Watershed):  
39- 82193 - 82206  
39- 87343

STATEMENT OF THE OBJECTION

The following are the main categories of the typical watershed file report (not all watershed file reports have all these categories). Please check the category(ies) of the watershed file report to which you object, and state the reason for the objection on the following page.

1. I object to the description of LAND OWNERSHIP
2. I object to the description of APPLICABLE FILINGS AND DECREES
3. I object to the description of DWR's ANALYSIS OF FILINGS AND DECREES
4. I object to the description of the DIVERSIONS for the claimed water right(s)
5. I object to the description of the USES for the claimed water right(s)
6. I object to the description of RESERVOIRS used for the claimed water right(s)
7. I object to the description of SHARED USES & DIVERSIONS for the claimed water right(s)
8. I object to the PWR (POTENTIAL WATER RIGHT) SUMMARY of the claimed water right(s)
- X 9. I object to the description of the QUANTITIES OF USE for the claimed water right(s)
10. I object to the EXPLANATION provided for the claimed water right(s)
11. Other Objections (please state volume number, page number and line number for each objection)

My reason for my objection is as follows (please number your objections to correspond to the lines listed above; please attach supporting information and additional pages as necessary).

SEE ATTACHMENT 1

I hereby make this objection on this 15th day of May, 1991.

David C. Roberts

Signature of Objector

FOR: Salt River Project

(if in a representative capacity)

STATE OF Arizona  
COUNTY OF Maricopa

**VERIFICATION**

(Must be completed by Objector)

I declare under penalty of perjury that I am a claimant in this proceeding; that I have read the contents of the foregoing Objection and know the contents thereof; and that the information contained in the foregoing Objection is true based on my own personal knowledge, except for those portions of the Objection which are indicated as being known to me on information and belief and, as to those portions, I believe them to be true.

David C. Roberts

Signature of Objector

SUBSCRIBED AND SWORN to before me this 15th day of May, 1991.



Terry R. Holmes

Notary Public for the State of Arizona

Residing at Maricopa County

My commission expires \_\_\_\_\_

**CERTIFICATE OF MAILING**

(Must be completed if you object to another Claimant's watershed file report. Does not need to be completed if you file an Objection to your own watershed file report or to information contained in Volumes 1 or 2 of the Hydrographic Survey Report.)

I hereby certify that a copy of the foregoing Objection was served upon the following Claimant(s) by mailing true and correct copies thereof on the 28th day of May, 1991 postage prepaid and addressed as follows:

Name: ARIZONA GAME & FISH DEPT.

Address: 2222 W. GREENWAY RD.

PHOENIX, AZ 85023

David C. Roberts

(Signature of Objector or person mailing in Objector's behalf)

Objections must be filed with the Clerk of the Superior Court in and for Apache County, Apache County Courthouse, P.O. Box 365, St. Johns, AZ 85936, on or before May 29, 1991. This means that the Objection must be received at the Clerk's office no later than 5:00 p.m. on Wednesday, May 29, 1991.

ATTACHMENT 1

WFR CATEGORY 9 - QUANTITIES OF USE

The Salt River Project objects to the failure of DWR to assign a quantity of use to this Potential Water Right (PWR). All water rights subject to the court's jurisdiction must be quantified in accordance with A.R.S. 45-257(B). This PWR is no exception. (This objection applies to: ID001.)

\* \* \* \*

The Salt River Project objects to the failure of DWR to calculate a diversion rate for this Potential Water Right (PWR). All PWRs assigned a point or points of diversion should be assigned a separate diversion rate for each point of diversion. Diversion rates should be calculated at the point of diversion and should include transportation losses from the point of diversion to the place of use. (This objection applies to: ID001.)

IN THE SUPERIOR COURT OF THE STATE OF ARIZONA  
IN AND FOR THE COUNTY OF APACHE

IN RE THE GENERAL ADJUDICATION OF ALL RIGHTS TO USE  
WATER IN THE LITTLE COLORADO RIVER SYSTEM AND SOURCE

No. 6417

RECOMMENDED FORM  
FOR OBJECTIONS TO THE  
Hydrographic Survey Report for the  
Silver Creek Watershed

Please file a separate objection for each watershed file report. Objections to information contained in Volumes 1 & 2 can be stated on one objection form. Objections must be written. Use of this form is suggested. Objections must be received on or before May 29, 1991.

This Objection is directed to Watershed File Report No.

033- 51 - DAB - 001  
(please insert no.)

OBJECTOR INFORMATION

Objector's Name: United States of America  
Objector's Address: P.O. Box 607, Albuquerque, New Mexico 87103  
Objector's Telephone No.: ( 505 ) 766 - 1060  
Objector's Watershed File Report No. (if the Objector's claimed water rights are located within the Silver Creek Watershed):  
033- 42 - 088 -

Or Objector's Statement of Claimant No. (if the Objector's claimed water rights are located outside the Silver Creek Watershed):

39-

STATEMENT OF THE OBJECTION

The following are the main categories of the typical watershed file report (not all watershed file reports have all these categories). Please check the category(ies) of the watershed file report to which you object, and state the reason for the objection on the following page.

Please check appropriate box(es)

- 1. I object to the description of Land Ownership
- 2. I object to the description of Applicable Filings and Decrees
- 3. I object to the description of DWR's Analysis of Filings and Decrees
- 4. I object to the description of the Diversions for the claimed water right(s)
- 5. I object to the description of the Uses for the claimed water right(s)
- 6. I object to the description of Reservoirs used for the claimed water right(s)
- 7. I object to the description of Shared Uses & Diversions for the claimed water right(s)
- 8. I object to the PWR (Potential Water Right) Summary of the claimed water right(s)
- 9. I object to the description of Quantities of Use for the claimed water right(s)
- 10. I object to the Explanation provided for the claimed water right(s)
- 11. Other Objections (please state volume number, page number and line number for each objection)

The reason for my objection is as follows (please number your objections to correspond to the boxes checked and please attach supporting information and additional pages as necessary):

CATEGORY  
NUMBER

SEE ATTACHED SHEET(S)

I hereby make this Objection on this 28TH day of May, 1991.


  
\_\_\_\_\_  
Signature of Objector

FOR: UNITED STATES OF AMERICA

(If in a representative capacity)


STATE OF New Mexico } VERIFICATION  
COUNTY OF Bernalillo } (Must be completed by Objector)

I declare under penalty of perjury that I am a claimant in this proceeding; that I have read the contents of the foregoing Objection and know the contents thereof; and that the information contained in the foregoing Objection is true based on my own personal knowledge, except for those portions of the Objection which are indicated as being known to me on information and belief and, as to those portions, I believe them to be true.

  
\_\_\_\_\_  
Signature of Objector

SUBSCRIBED AND SWORN to before me this 28th day of May, 1991.

{SEAL}

  
\_\_\_\_\_  
Notary Public for the State of New Mexico  
Residing at Albuquerque  
My commission expires 7-21-92


**CERTIFICATE OF MAILING**

(Must be completed if you object to another Claimant's watershed file report. Does not need to be completed if you file an Objection to your own watershed file report or to information contained in Volumes 1 or 2 of the Hydrographic Survey Report.)

I hereby certify that a copy of the foregoing Objection was served upon the following Claimant(s) by mailing true and correct copies thereof on the 28th day of May, 1991, postage prepaid and addressed as follows:

ARIZONA GAME & FISH DEPT.  
2222 W. GREENWAY RD.  
PHOENIX AZ 85023

03351DAB 001

  
\_\_\_\_\_  
(Signature of Objector or person mailing in Objector's behalf)

Objections must be filed with the Clerk of the Superior Court in and for Apache County, Apache County Courthouse, P.O. Box 365, St. Johns, AZ 85936, on or before May 29, 1991. This means that the Objection must be received at the Clerk's office no later than 5:00 p.m. on Wednesday, May 29, 1991.

WFR #:

033- 51 - DAB - 001

2. The use of water from this well or wells is challenged because the water withdrawn is sub-flow under state law and therefore must be administratively authorized or recognized in a judicial decree. Alternatively, the use is challenged because it interferes with downstream federal Indian rights and is contrary to state and federal law.

The amount of water identified by the claimant exceeds the normal quantity of water for a domestic claim established by the Arizona Department of Water Resources.

3. The use of water from this well or wells is challenged because the water withdrawn is sub-flow under state law and therefore must be administratively authorized or recognized in a judicial decree. Alternatively, the use is challenged because it interferes with downstream federal Indian rights and is contrary to state and federal law.
8. The use of water from this well or wells is challenged because the water withdrawn is sub-flow under state law and therefore must be administratively authorized or recognized in a judicial decree. Alternatively, the use is challenged because it interferes with downstream federal Indian rights and is contrary to state and federal law.
9. The use of water from this well or wells is challenged because the water withdrawn is sub-flow under state law and therefore must be administratively authorized or recognized in a judicial decree. Alternatively, the use is challenged because it interferes with downstream federal Indian rights and is contrary to state and federal law.

6417 - 033 - 03208

IN THE SUPERIOR COURT OF THE STATE OF ARIZONA  
IN AND FOR THE COUNTY OF APACHE

IN RE THE GENERAL ADJUDICATION OF ALL RIGHTS TO USE  
WATER IN THE LITTLE COLORADO RIVER SYSTEM AND SOURCE

No. 6417

RECOMMENDED FORM  
FOR OBJECTIONS TO THE  
Hydrographic Survey Report for the  
Silver Creek Watershed

Please file a separate objection for each watershed file report. Objections to information contained in Volumes 1 & 2 can be stated on one objection form. Objections must be written. Use of this form is suggested. Objections must be received on or before May 29, 1991.

This Objection is directed to Watershed File Report No.

033- 51 - DAB - 001

(please insert no.)

OBJECTOR INFORMATION

Objector's Name: United States of America  
Objector's Address: P.O. Box 607, Albuquerque, New Mexico 87103  
Objector's Telephone No.: ( 505 ) 766 - 1060  
Objector's Watershed File Report No. (if the Objector's claimed water rights are located within the Silver Creek Watershed):  
033- 42 - 088 -

Or Objector's Statement of Claimant No. (if the Objector's claimed water rights are located outside the Silver Creek Watershed):

39-

STATEMENT OF THE OBJECTION

The following are the main categories of the typical watershed file report (not all watershed file reports have all these categories). Please check the category(ies) of the watershed file report to which you object, and state the reason for the objection on the following page.

Please check  
appropriate box(es)

- 1. I object to the description of Land Ownership
- 2. I object to the description of Applicable Filings and Decrees
- 3. I object to the description of DWR's Analysis of Filings and Decrees
- 4. I object to the description of the Diversions for the claimed water right(s)
- 5. I object to the description of the Uses for the claimed water right(s)
- 6. I object to the description of Reservoirs used for the claimed water right(s)
- 7. I object to the description of Shared Uses & Diversions for the claimed water right(s)
- 8. I object to the PWR (Potential Water Right) Summary of the claimed water right(s)
- 9. I object to the description of Quantities of Use for the claimed water right(s)
- 10. I object to the Explanation provided for the claimed water right(s)
- 11. Other Objections (please state volume number, page number and line number for each objection)



The reason for my objection is as follows (please number your objections to correspond to the boxes checked and please attach supporting information and additional pages as necessary):

CATEGORY  
NUMBER                      SEE ATTACHED SHEET(S)

I hereby make this Objection on this 28 day of May, 1991.

Walter A. Baker  
Signature of Objector

FOR: United States of America  
(If in a representative capacity)

STATE OF New Mexico } VERIFICATION  
COUNTY OF Bernalillo } (Must be completed by Objector)

I declare under penalty of perjury that I am a claimant in this proceeding; that I have read the contents of the foregoing Objection and know the contents thereof; and that the information contained in the foregoing Objection is true based on my own personal knowledge, except for those portions of the Objection which are indicated as being known to me on information and belief and, as to those portions, I believe them to be true.

Walter A. Baker  
Signature of Objector

SUBSCRIBED AND SWORN to before me this 28 day of May, 1991.

Theresa J. Nelson  
Notary Public for the State of New Mexico  
Residing at New Mexico Albuquerque  
My commission expires October 3, 1993

{SEAL}

**CERTIFICATE OF MAILING**

(Must be completed if you object to another Claimant's watershed file report. Does not need to be completed if you file an Objection to your own watershed file report or to information contained in Volumes 1 or 2 of the Hydrographic Survey Report.)

I hereby certify that a copy of the foregoing Objection was served upon the following Claimant(s) by mailing true and correct copies thereof on the 28th day of May, 1991, postage prepaid and addressed as follows:

03351DAB 001

ARIZONA GAME & FISH DEPT.  
2222 W. GREENWAY RD.  
PHOENIX AZ 85023

Walter A. Baker  
(Signature of Objector or person mailing in Objector's behalf)

Objections must be filed with the Clerk of the Superior Court in and for Apache County, Apache County Courthouse, P.O. Box 365, St. Johns, AZ 85936, on or before May 29, 1991. This means that the Objection must be received at the Clerk's office no later than 5:00 p.m. on Wednesday, May 29, 1991.

**WFR #:**

**033-51-DAB-001**

- 2. The historical record does not substantiate the claimed priority date. The date should be amended to reflect the date that water was first used beneficially.**

**This use of water is challenged because the only foundation for the claim is a pending application for a water right before ADWR. Accordingly, there is no legal basis for this claim and the claim should be dismissed or deferred by the court until the application has been processed by DWR.**

**There is no detailed legal description of the use area.**

- 5. There is no detailed description of the claimed service areas so that a comparison can be made with the actual use areas.**
- 8. Industrial/commercial claim ID1 has no applicable pre-adjudication filings. Without a valid water right period of record, this hatchery should not have resumed operation.**
- 9. No storage capacity or surface area acreage is recommended for this potential water right. As such, no claim is made for ID1.**





FEEDING Time - Silver Cr. Hatchery

APACHE CO. SUPERIOR COURT  
 FILED  
 NO. 454 DOCKETED   
 MAY 28 1991  
 AT            O'CLOCK 4:50 P.M.  
 RICHARD D. LUPKE, CLERK  
           DEPUTY

1 Stanley M. Pollack (S.B. No. 011046)  
 Navajo Nation Department of Justice  
 2 P.O. Drawer 2010  
 Window Rock, AZ 86515  
 3 Attorneys for THE NAVAJO NATION

4 Reid Peyton Chambers  
 Sonosky, Chambers, Sachse & Endreson  
 5 1250 Eye Street, N.W., Suite 1000  
 Washington, D.C. 20005  
 6 Attorneys for THE HOPI TRIBE

7 Jeanne S. Whiteing  
 Whiteing & Thompson  
 8 1136 Pearl Street, Suite 203  
 Boulder, CO 80302  
 9 Attorneys for THE SAN JUAN  
 SOUTHERN PAIUTE TRIBE

11 IN THE SUPERIOR COURT OF THE STATE OF ARIZONA

12 IN AND FOR THE COUNTY OF APACHE

13	IN RE THE GENERAL ADJUDICATION	)	No. 6417
14	OF ALL RIGHTS TO USE WATER IN	)	
15	THE LITTLE COLORADO RIVER	)	JOINDER AND CONCURRENCE OF
16	SYSTEM AND SOURCE	)	THE NAVAJO NATION, THE
17		)	HOPI TRIBE, THE SAN JUAN
18		)	SOUTHERN PAIUTE TRIBE WITH
19		)	ALL OBJECTIONS SUBMITTED
20		)	BY THE UNITED STATES TO THE
21		)	HYDROGRAPHIC SURVEY REPORT
22		)	FOR THE SILVER CREEK
23		)	WATERSHED

20 Descriptive Summary: The Navajo Nation, the Hopi Tribe,  
 21 and the San Juan Southern Paiute Tribe (Tribes) join in, concur  
 22 with, and adopt the Statements of Objection for all Watershed File  
 23 Reports submitted by the United States.

24 Statement of Claimant Numbers: Not Applicable.

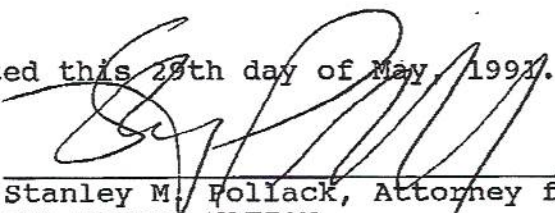
25 Date of Filing: May 29, 1991.

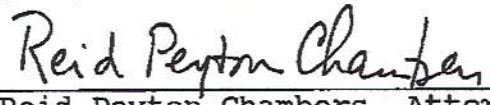
26 Number of Pages: 2 (Excluding Exhibit).

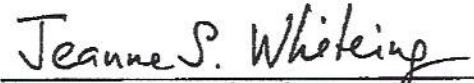
27 THE NAVAJO NATION, THE HOPI TRIBE, and THE SAN JUAN  
 28 SOUTHERN PAIUTE TRIBE join in, concur with, and adopt the

1 Statements of Objection for all Watershed File Reports submitted  
2 by the United States, as though each Tribe had submitted said  
3 objection on its own behalf.

4 Respectfully submitted this 29th day of May, 1997.

5  
6   
7 Stanley M. Follack, Attorney for  
8 THE NAVAJO NATION  
9 Navajo Nation Department of Justice  
10 P.O. Drawer 2010  
11 Window Rock, AZ 86515  
12 (602) 871-6931

13   
14 Reid Peyton Chambers, Attorney for  
15 THE HOPI TRIBE  
16 Sonosky, Chambers, Sachse & Endreson  
17 1250 Eye Street, N.W., Suite 1000  
18 Washington, D.C. 20005  
19 (202) 682-0240

20   
21 Jeanne S. Whiteing, Attorney for  
22 THE SAN JUAN SOUTHERN PAIUTE TRIBE  
23 Whiteing & Thompson  
24 1136 Pearl Street, Suite 203  
25 Boulder, CO 80302  
26 (303) 444-2549

27  
28 Copies of the foregoing were  
served upon each claimant to  
which an objection was filed by  
the United States. Service was  
made by attaching a copy of this  
pleading to the objections  
served on each claimant by the  
United States.

