

1  
2  
3  
4  
5  
6  
7  
8  
9  
10  
11  
12  
13  
14  
15  
16  
17  
18  
19  
20  
21  
22  
23  
24  
25  
26  
27  
28

IN THE SUPERIOR COURT OF THE STATE OF ARIZONA  
IN AND FOR THE COUNTY OF APACHE

IN RE THE GENERAL  
ADJUDICATION OF ALL RIGHTS  
TO USE WATER IN THE LITTLE  
COLORADO RIVER SYSTEM AND  
SOURCE

**CV6417**  
  
Case: **CV6417-33-6894**

**ORDER INITIATING CONTESTED  
CASE AND SETTING STATUS  
CONFERENCE**

CONTESTED CASE NAME: *In re Victor S. and Blanch C. Peterson*  
  
HSR INVOLVED: Silver Creek Hydrographic Survey.  
  
DESCRIPTIVE SUMMARY: The Clerk of Apache County Superior Court is directed to initiate CV6417-33-6894. Initial conference set for **March 6, 2024 at 10:00 a.m.**  
  
NUMBER OF PAGES: 17

**General Explanation**

This order opens a case to determine rights to use water on parcels located in Navajo County at Section 24, Township 9 North Range 22 East. The first step in this case is an initial conference with the Court, scheduled for **March 6, 2024, at 10:00 a.m.** to determine if owners of the parcels listed in Attachment D are interested in pursuing potential water rights. Interested Parties **MUST** attend the scheduled initial conference if they plan to

1 pursue potential water rights. Failure to appear at the initial conference could result in the  
2 loss of water rights.

3 In this case, Jack G. Peterson filed Statements of Claimant (“SOCs”) 39-86830 and  
4 39-86831 on June 27, 1985, to assert claims to use water on land that appears to include  
5 parcels listed in Attachment D.

6 The first step in this case will be an initial conference where owners of the parcels  
7 listed in Attachment D will state whether they intend to pursue rights to water.

8  
9 **Additional background information on the process for determining water rights  
10 in Arizona can be found on Attachment A.**

11 **Details of the Case**

12 On June 27, 1985, Jack G. Peterson filed Statements of Claimant (“SOC”) 39-86830  
13 and 39-86831 with the following claims:

14

SOC #	Quantity	Water Source	Water Use	Use Location
39-86830	13.0 acre-feet annually	Groundwater	Domestic	SESENW Section 24 T9N, R22E
39-86831	1400 acre-feet annually	Log Cabin, Tree, and Peterson springs	Irrigation	W1/2 Section 24, T9N, R22E
39-86831	1400 acre-feet	Log Cabin, Tree, and Peterson springs	Recreation	NENW Section 24 T9N, R22E
39-86831	1400 acre-feet	Log Cabin, Tree, and Peterson springs	Reservoir	NENE Section 24, T9N R22E
39-86831	N/A	N/A	Reservoir	N/A

15  
16  
17  
18  
19  
20  
21  
22  
23  
24

25 The Arizona Department of Water Resources (“ADWR”) investigated the claims  
26 made by Jack G. Peterson (“Claimant”) and prepared Watershed File Report No. 33-56-  
27 ACAD-003 (“WFR”), published in the Final Silver Creek Watershed Hydrographic Survey  
28

1 Report (1991) (“Silver Creek HSR”). The WFR recorded that water was being used for  
2 irrigation and domestic purposes within the northwest quarter of the southwest quarter of  
3 Section 24 Township 9N, Range 22E. A copy of the WFR is attached as Attachment B. A  
4 map that includes the areas of land that were investigated for the WFR, both labeled as  
5 “(3)”, is attached as Attachment C.

6 After ADWR issued the WFR, objections were filed to the findings made in the  
7 WFR by the Salt River Project, the United States, Arizona State Land Department, Blanche  
8 C. and Victor S. Peterson, the Navajo Nation, the Hopi Tribe, and the San Juan Southern  
9 Paiute Tribe. The purpose of this case is to consider the claims made for water rights in  
10 SOCs 39-86830 and 39-86831 and to resolve the objections to the WFR.

#### 11 12 **Claimant and Landowners**

13 The WFR lists Blanch and Victor S. Peterson as the owners of the property described  
14 as located in the northwest quarter of the southwest quarter of Section 24, Township 9N,  
15 Range 22E in 1991 when the WFR was completed. According to maps obtained from the  
16 Navajo County Assessor (“Assessor”), the land investigated appears to comprise tax  
17 parcels listed in Attachment D. A copy of the map on file with the Assessor showing the  
18 relevant tax parcels and current ownership is attached as Attachment D.

19 The public records of the Arizona Department of Water Resources do not contain  
20 any assignments of the SOCs listed in the WFR, and the current landowners do not appear  
21 to have filed any additional SOCs.

22 Property owners must present to the Court evidence that water rights are attached to  
23 their property and have been legally claimed or transferred to them. This evidence may  
24 include the WFR. Alternatively, the property owners may settle with objectors. If either the  
25 property owners prove to the Court the existence of water rights on their properties or enter  
26 into a valid settlement approved by the Court, the Court will recognize enforceable water  
27 rights in a “Final Decree.” Ariz. Rev. Stat. § 45-257(B).

1 This is an order from the Court and all parties must comply with the following  
2 instructions. The failure to obey this, or any, Court order may result in the dismissal of  
3 this case and the loss of any potential water rights associated with the property mentioned  
4 in this order. If you have questions regarding this Order or any of the attachments, please  
5 contact the General Stream Adjudication, Office of the Special Water Master, at (602) 372-  
6 4115. Please note that staff can only answer administrative questions and cannot provide  
7 legal advice.

8  
9 **IT IS ORDERED:**

10 1. Case Initiation. This contested case shall be known as *In re Victor S. and*  
11 *Blanch C. Peterson*, and it will partially determine claims to appropriable water  
12 asserted in Statements of Claimant 39-86830 and 39-86831 and objections that  
13 were filed to Watershed File Report No. 33-56-ACAD-003. Copies of  
14 objections can be found under the case name and number on the following  
15 website:

16 [http://www.superiorcourt.maricopa.gov/SuperiorCourt/GeneralStreamAdjudica](http://www.superiorcourt.maricopa.gov/SuperiorCourt/GeneralStreamAdjudication/whatsNew.asp)  
17 [tion/whatsNew.asp.](http://www.superiorcourt.maricopa.gov/SuperiorCourt/GeneralStreamAdjudication/whatsNew.asp)

18 2. Initial Conference. An initial conference shall be held on **March 6, 2024, at**  
19 **10:00 a.m.** to determine whether current landowners intend to pursue claims for  
20 water rights. The conference will be held using the Court Connect program.  
21 Instructions for Court Connect are attached as Attachment F. If you receive this  
22 Order by email, click on the red box “Join Court Connect Hearing” on the  
23 attached instructions to make an appearance. If you do not receive this Order by  
24 email, log into the Court Connect program on the internet by typing  
25 <https://tinyurl.com/specialwatermaster>. If you do not have access to the internet,  
26 you may attend telephonically using the telephone number and access code  
27 included in the instructions for Court Connect.

1  
2  
3  
4  
5  
6  
7  
8  
9  
10  
11  
12  
13  
14  
15  
16  
17  
18  
19  
20  
21  
22  
23  
24  
25  
26  
27  
28

3. Parties. The litigants in this contested case are the Claimant, the current landowners, and all parties who filed objections to the Watershed File Report. The objectors in this case are the Salt River Project, the United States, Arizona State Land Department, Victor S. and Blanche C. Peterson, the Navajo Nation, the Hopi Tribe, and the San Juan Southern Paiute Tribe.

4. Objections. Copies of objections filed to WFR No. 33-56-ACAD-003 can be found under the case number CV 6417-033-6894 on the following website: <http://www.superiorcourt.maricopa.gov/SuperiorCourt/GeneralStreamAdjudication/whatsNew.asp>.

5. Court-Approved Mailing List.

A. The initial Court-approved mailing list for this case shall include all persons listed on Attachment E to this order. The list may be modified only by filing a motion with the Special Master to amend the Court-approved mailing list. Litigants are responsible for using the current Court-approved mailing list. Note that Victor S. and Blanche C. Peterson were not added to the Court-approved mailing list because no address for these individuals was found on their objection form.

B. A copy of any pleading filed with the Clerk of the Apache County Superior Court in this case shall be served upon each person listed on the Court-approved mailing list.


C. Claimants wishing to be added or removed from the mailing list shall file a motion with the Special Master. Parties allowed to intervene will be automatically added to the Court-approved mailing list.

D. The Clerk of the Court will send copies of all minute entries and orders issued in this case to the parties listed on the Court-approved mailing list.


1  
2  
3  
4  
5  
6  
7  
8  
9  
10  
11  
12  
13  
14  
15  
16  
17  
18  
19  
20  
21  
22  
23  
24  
25  
26  
27  
28

E. Claimants who would like to receive courtesy copies of minute entries and orders may request inclusion on an email list by sending a request to emily.natale@jbazmc.maricopa.gov.

Signed this 17<sup>th</sup> day of January 2024

  
\_\_\_\_\_  
Sherri L. Zendri  
Special Water Master

On January 17, 2024, the original of the foregoing was delivered to the Clerk of the Apache County Superior Court for filing and distributing a copy to all persons listed on the Court-approved mailing list for this contested case, a copy of which is attached hereto as Attachment E.

  
\_\_\_\_\_  
Emily Natale

**ATTACHMENT A**

**General Background on the Water Rights Determination Process in Arizona**

A general stream adjudication is a judicial proceeding to determine the quantity and priority of all water rights in a river system. Arizona is undertaking general stream adjudications of both the Gila River and the Little Colorado River systems. A river system includes surface water flowing “in streams or other natural channels”, groundwater sufficiently connected to that surface water, and water subject to claims by the federal government. Ariz. Rev. Stat. § 45-251(7). Recognizing and respecting water rights and the priority of such rights is important in Arizona where times of drought or water scarcity can occur.

All cases begin with the filing of a “Statement of Claimant,” (“SOC”) in which a property owner makes a claim for a right to use surface water on their property. Ariz. Rev. Stat. § 45-254(A). This person is the “claimant.” The SOCs contain, among other characteristics, a description of the source and quantity of the water used, the location of use, the location from which the water was diverted, and the date when the water was first put to use. *Id.* § 45-254(C).

After the property owner files the SOCs, the Arizona Department of Water Resources (“ADWR”) prepares a “Watershed File Report,” (“WFR”) in which ADWR investigates the claims in the SOCs and recommends water rights associated with the property. *Id.* § 45-256(B). ADWR compiles all WFRs for a watershed into a comprehensive Hydrographic Survey Report (“HSR”) and publishes the report for public review and comment. In response, other claimants in the Adjudication may file “objections” disputing the information or recommendations in the WFR. The individuals who file objections are called “objectors.”

This “contested case”, one of thousands in the Little Colorado River System, will evaluate claims asserted in specific Statements of Claimant while considering objections to the WFR that reported ADWR’s initial inspection of those claims.

1  
2  
3  
4  
5  
6  
7  
8  
9  
10  
11  
12  
13  
14  
15  
16  
17  
18  
19  
20  
21  
22  
23  
24  
25  
26  
27  
28

**ATTACHMENT B**  
**Watershed File Report**



LAND OWNER \_\_\_\_\_ WATERSHED FILE NO. \_\_\_\_\_  
 PETERSON, VICTOR S. 033-56-ACAD-003  
 & BLANCH C.

A P P L I C A B L E F I L I N G S A N D D E C R E E S

CLEARLY STATED INFORMATION FROM FILINGS AND DECREES

FILING NUMBER	FILING STATUS	USES	QUANTITY IN AFA	USE LOCATION SECTION	TWNP	RNGE	CLAIM DATE	DIVERSION LOCATION SECTION	TWNP	RNGE
36-0066709		IRRIGATION STOCKWATERING	350.00	24	09ON	22OE	1907	SWNW09	09ON	23OE
36-0066710		IRRIGATION STOCKWATERING	350.00	24	09ON	22OE	1907	SWSW18	09ON	23OE
36-0066711		IRRIGATION STOCKWATERING	700.00	24	09ON	22OE	1907	NWNW19	09ON	23OE
39-0086830		DOMESTIC	130.00	SESENW24	09ON	22OE	< 1971	SESENW24	09ON	22OE
39-0086831		IRRIGATION OTHER	1400.00 1400.00	NW24	09ON	22OE	< 1907	NW19	09ON	23OE

D W R A N A L Y S I S O F F I L I N G S A N D D E C R E E S

FILING NUMBER	USES CLAIMED OR REFERENCED	USES FOUND BY DWR	APPLIES TO DIVERSIONS	APPLIES TO PWR NUMBERS
36-0066709	IRRIGATION STOCKWATERING	IRRIGATION INCIDENTAL		IROO1
36-0066710	IRRIGATION STOCKWATERING	IRRIGATION INCIDENTAL		IROO1
36-0066711	IRRIGATION STOCKWATERING	IRRIGATION INCIDENTAL		IROO1
39-0086830	IRRIGATION DOMESTIC	IRRIGATION DOMESTIC		IROO1,DMOO1
39-0086831	IRRIGATION STOCKWATERING REC/FISH/WLDLF	IRRIGATION INCIDENTAL INCIDENTAL	DO1	IROO1

D I V E R S I O N S

DIV #	LOCATION SECTION TWNP RNGE	DRAINAGE AREA/ WATER SOURCE NAME	DIVERSION NAME	REMARKS
DO1	NWNENE24 09ON 22OE	SHOW LOW CREEK	PETERSON TANK	SHARED

U S E S

PWR #	LOCATION SECTION TWNP RNGE	SUPPLIED BY DIVERSIONS	WATER SOURCE	PHOTO DATE	SOURCE CHANGE	FACILITY NAME
DMOO1	SWNWSW24 09ON 22OE		GROUNDWATER		NO	
IROO1	NWSW24 09ON 22OE	DO1	SURFACE	1935	NO	

S H A R E D U S E S A N D D I V E R S I O N S

\*\* WATER FROM DO1 FOUND IN FILE (033-56-7) IS USED IN THIS FILE

P W R S U M M A R Y

PWR #	APPLICABLE ADJ FILINGS	APPLICABLE PRE FILINGS	** APPARENT FIRST USE DATE	** DATA SOURCE	DRAINAGE AREA/ WATER SOURCE NAME
DMOO1	39-0086830	NONE			GROUNDWATER
IROO1	39-0086830 39-0086831 39-0086831 39-0086831	36-0066709 36-0066710 36-0066711	1907	36-66709 & 36-66710	SHOW LOW CREEK

PWR #	QUANTIFICATION TYPE	APPLICABLE ACREAGE/SURFACE AREA (ACRES)	WATER DUTY	ESTIMATED VOLUME	REMARKS
DM001					SEE VOLUME 1
IRO01	AVG. EFFICIENT MAXIMUM ANNUAL	17.9 17.9	5.5 AF/AC 2.8 AF/AC	98.4 AFA 50.1 AFA	DEFICIT IRRIGATION

E X P L A N A T I O N

FILINGS AND DECREES

FILINGS 36-66709, 36-66710, 36-66711, 39-86830 & 39-86831 CLAIM SEVERAL SPRINGS (PETERSON, LOG CABIN AND TREE) ON FOREST SERVICE LAND (REFER TO W.F.R. #033-56-1) THAT SUPPLY FLOW THROUGH A NATURAL CHANNEL TO PETERSON TANK (REFER TO W.F.R. #'S 033-56-ACAD-2 & 033-56-7).

DIVERSIONS

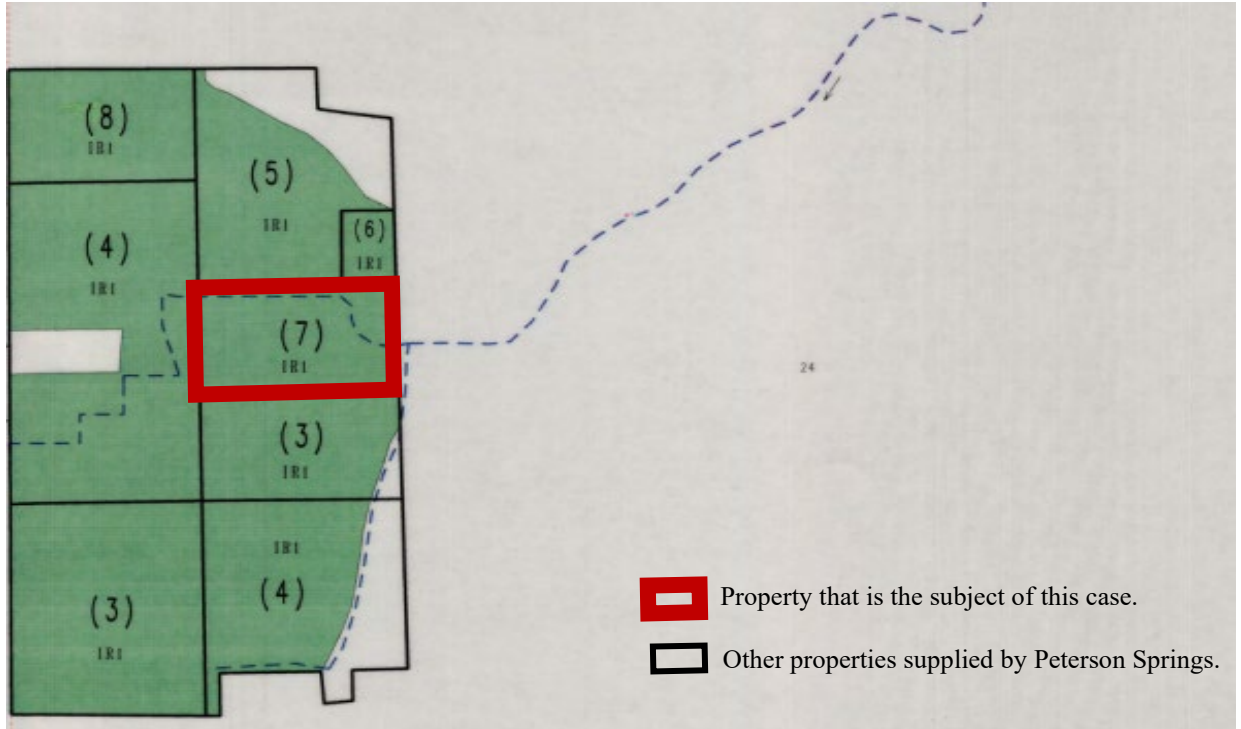
D1 - DIVERSION FROM PETERSON TANK LOCATED ON AN UNNAMED TRIBUTARY TO PORTER CREEK, WITHIN THE SHOW LOW CREEK DRAINAGE AREA.

USES AND RESERVOIRS

DM1 - DOMESTIC USE.  
 IR1 - IRRIGATED PASTURE.

ATTACHMENT C

WFR Map

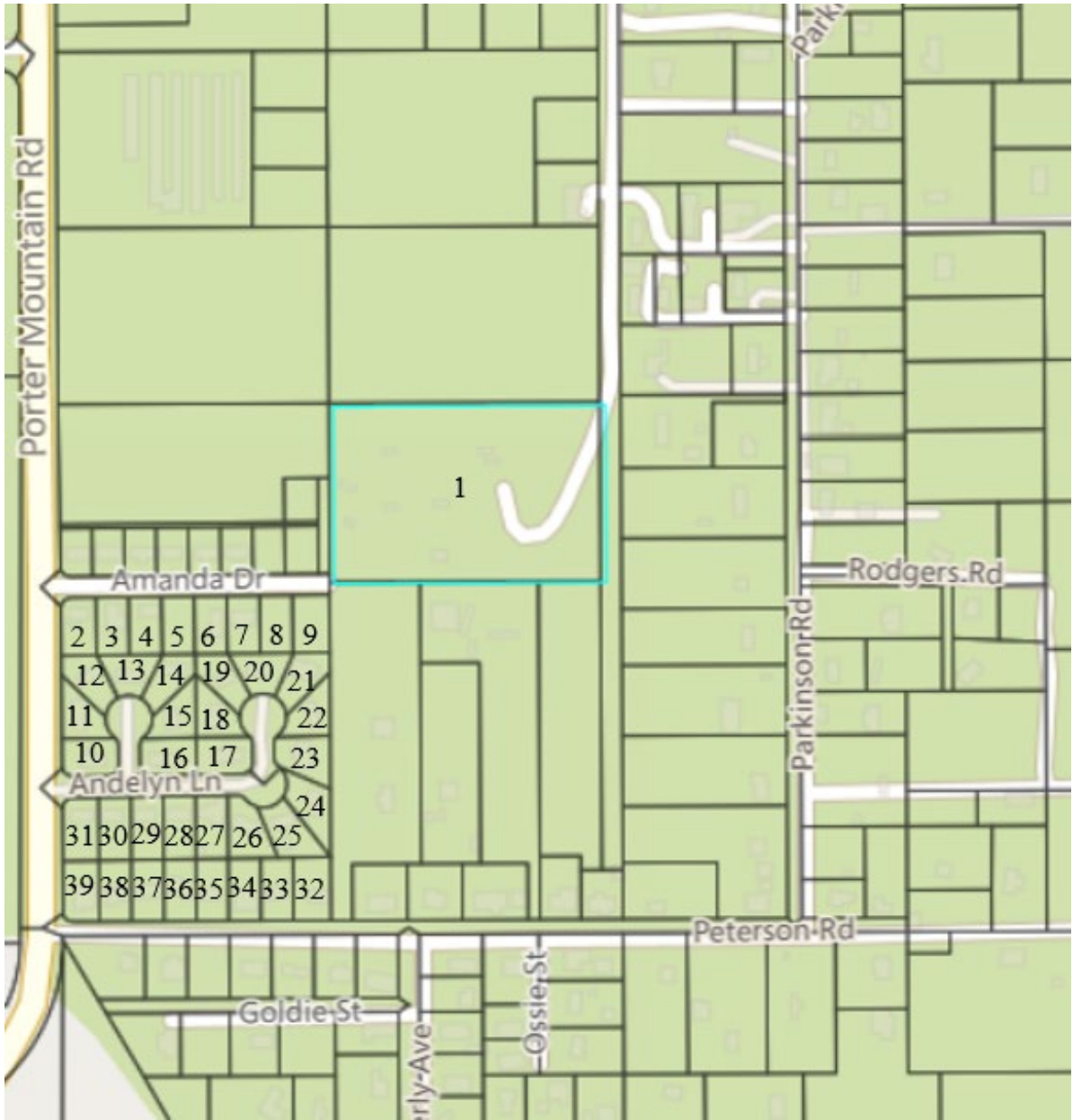


1  
2  
3  
4  
5  
6  
7  
8  
9  
10  
11  
12  
13  
14  
15  
16  
17  
18  
19  
20  
21  
22  
23  
24  
25  
26  
27  
28

**ATTACHMENT D**

**Assessor Map**

1  
2  
3  
4  
5  
6  
7  
8  
9  
10  
11  
12  
13  
14  
15  
16  
17  
18  
19  
20  
21  
22  
23  
24  
25  
26  
27  
28



**Legend to Assessor Map**

1  
2  
3  
4  
5  
6  
7  
8  
9  
10  
11  
12  
13  
14  
15  
16  
17  
18  
19  
20  
21  
22  
23  
24  
25  
26  
27  
28

<b>Number on Map</b>	<b>Parcel Number</b>	<b>Site Address</b>	<b>Owner</b>
1	212-26-085	1412 Amanda Drive	Steve E Dedmon
2	212-70-016	1585 Amanda Drive	Gary Muder
3	212-70-015	1561 Amanda Drive	Donald L Sterkel and Tina S Guthrie
4	212-70-014	1537 Amanda Drive	Jesus Segoviano and Blanca Lara
5	212-70-013	1515 Amanda Drive	Jesus Segoviano and Blanca Lara
6	212-70-012	1491 Amanda Drive	205 Enterprise Llc
7	212-70-011	1469 Amanda Drive	205 Enterprise Llc
8	212-70-010	1445 Amanda Drive	205 Enterprise Llc
9	212-70-009	1421 Amanda Drive	205 Enterprise Llc
10	212-61-030	2122 Emaline Court	Juan and Jose Rosales-Perez
11	212-61-029	2098 Emaline Court	Darcam Llc
12	212-61-028	2074 Emaline Court	Christopher D Holloway
13	212-61-027	2051 Emaline Court	Dustin and Karra Casey
14	212-61-026	2075 Emaline Court	Jayton Ioviero
15	212-61-025	2099 Emaline Court	Virginia E Pierre
16	212-61-024	2123 Emaline Court	Mario Bonilla
17	212-61-023	2124 Andelyn Court	Maria E Chavez
18	212-61-022	2100 Andelyn Court	Christopher J & Marlene J Burkhart
19	212-61-021	2076 Andelyn Court	Sara Millenaar
20	212-61-020	2053 Andelyn Court	Bennie E and Julie A Higgins
21	212-61-019	2077 Andelyn Court	Cecilia D Richards
22	212-61-018	2101 Andelyn Court	James J & Kathryn M Miller
23	212-61-017	2125 Andelyn Court	Raymond H Mallaire
24	212-61-016	1419 Andelyn Lane	Teddy & Raquel L Burnette
25	212-61-015	1443 Andelyn Lane	Alexis M McAdam
26	212-61-014	1467 Andelyn Lane	Travis Claude
27	212-61-013	1491 Andelyn Lane	Mauricio C Alvarado
28	212-61-012	1515 Andelyn Lane	Philip Dalton
29	212-61-011	1539 Andelyn Lane	Ernest G Labarr
30	212-61-010	1563 Andelyn Lane	Cecilia, Serjio, and Maria Rodriguez
31	212-61-009	1587 Andelyn Lane	Margaret A Zavala
32	212-61-008	1436 Peterson Road	Daniel & Joyce Planque
33	212-61-007	1458 Peterson Road	Karla Moreno
34	212-61-006	1480 Peterson Road	Sergio and Maria Sarabia
35	212-61-005	1502 Peterson Road	Gordon Smith
36	212-61-004	1524 Peterson Road	Brian K & Mary G Peterson
37	212-61-003	1546 Peterson Road	Julio Rangel
38	212-61-002	1568 Peterson Road	Francisco Castillo
39	212-61-001	1590 Peterson Road	Dawn Wagner and Vern Rhoton

**ATTACHMENT E**

**Initial Court-Approved Mailing List**

1  
2  
3  
4  
5  
6  
7  
8  
9  
10  
11  
12  
13  
14  
15  
16  
17  
18  
19  
20  
21  
22  
23  
24  
25  
26  
27  
28

Arizona Department of Water Resources  
Kimberly R. Parks and Karen J. Nielsen  
1110 West Washington, Suite 310  
Phoenix, AZ 85007

Arizona State Land Department  
Carrie Brennan and Kevin Crestin  
Arizona Attorney General  
Natural Resources Section  
2005 North Central  
Phoenix, AZ 85004

Clerk of the Superior Court  
Apache County  
P. O. Box 365  
St Johns, AZ 85936

Mark J. Widerschein  
Maggie Woodward  
US Dept of Justice – ENRD  
Natural Resources Section  
PO Box 7611  
Washington, DC 20044

Salt River Project  
J. B. Weldon, M. A. McGinnis, M. K. Foy  
Salmon, Lewis & Weldon  
2850 E. Camelback Rd. Suite 200  
Phoenix, AZ 85016

Special Master Sherri Zendri  
Superior Court of Arizona  
201 W. Jefferson Street  
Courtroom 301  
Phoenix, AZ 85003

Vanessa Boyd Willard  
U. S. Department of Justice  
999 18<sup>th</sup> Street, Suite 370  
Denver, CO 80202

Hopi Tribe  
General Counsel of the Hopi Tribe  
P. O. Box 123  
Kykotsmovi, AZ 86039

C. Campbell, P. Londen, P. Bowden  
OSBORN MALEDON, P.S.  
2929 North Central Avenue, Ste 2100  
Phoenix, AZ 85012

San Juan Southern Paiute Tribe  
J. Kolsrud, I. Fimbres-Ruiz, K. Shaffer  
May, Potenza, Baran & Gillespie, PC  
1850 N. Central Avenue, Ste 1600  
Phoenix, AZ 85004-4633

Navajo Nation  
Evan Hiller, Candace French, Jeffrey Leonard,  
Judith Dworkin and Kathryn Hoover  
SACKS TIERNEY P.A.  
4250 N. Drinkwater Blvd., 4th Floor  
Scottsdale, AZ 85251

Navajo Nation Department of Justice  
Ethel Branch & G. Michelle Brown-Yazzie  
PO Drawer 2010  
Window Rock, AZ 86515

Jack G. Peterson  
PO Box 13  
Lakeside, AZ 85929

Steve E Dedmon  
PO Box 1507  
Show Low AZ 85902-1507

Gary Muder  
1585 Amanda Dr  
Lakeside AZ 85929-7706

Donald L Sterkel  
1561 Amanda Dr  
Lakeside AZ 85929-7706

Jesus Segoviano  
PO Box 3135  
Pinetop AZ 85935-3135

205 Enterprise LLC  
1634 Niels Hansen Ln  
Lakeside AZ 85929

Juan and Jose Rosales-Perez  
PO Box 2545  
Lakeside AZ 85929-2545

1	Darcam LLC 633 E Ray Rd Ste 108 Gilbert AZ 85296-4202	Teddy & Raquel L Burnette 1419 Andelyn Ln Lakeside AZ 85929-5808
2		
3	Christopher D Holloway 2075 Emaline Ct Lakeside AZ 85929-5812	Alexis M McAdam 1443 Andelyn Ln Lakeside AZ 85929-5808
4		
5	Dustin and Karra Casey 2076 Andelyn Ct Lakeside AZ 85929-5860	Travis L Claude PO Box 485 Lakeside AZ 85929-0485
6		
7	Jayton A Ioviero 2053 Andelyn Ct Lakeside AZ 85929-5865	Mauricio C Alvarado 1491 Andelyn Ln Lakeside AZ 85929-5808
8		
9	Virginia E Pierre Po Box 262 Fort Thomas AZ 85536-0262	Philip Dalton 2323 W Dunlap Ave Apt 267 Phoenix AZ 85021-2841
10		
11	Mario Bonilla 6814 San Luis St Paramount CA 90723-3128	Ernest G Labarr 1539 Andelyn Ln Lakeside AZ 85929-5807
12		
13	Maria E Chavez 2099 Emaline Ct Lakeside AZ 85929-5812	Cecilia Rodriguez PO Box 221 Pinetop AZ 85935-0221
14		
15	Christopher & Marlene Burkhart 2100 Andelyn Ct Lakeside AZ 85929-5809	Margaret A Zavala PO Box 3328 Pinetop AZ 85935-3328
16		
17	Sara Millenaar 2101 Andelyn Ct Lakeside AZ 85929-5809	Daniel & Joyce Planque PO Box 912 Lakeside AZ 85929-0912
18		
19	Julie and Bennie Higgins 2122 Emaline Ct Lakeside AZ 85929	Karla Moreno 1458 Peterson Rd Lakeside AZ 85929-5814
20		
21	Cecilia D Richards 1145 NE Juniper St Pullman, WA 99163-4614	Sergio & Maria Sarabia 1480 Peterson Rd Lakeside AZ 85929-5814
22		
23	James & Kathryn Miller 6709 E Billings St Mesa AZ 85205-8405	Gordon Smith 27072 Calle Caballero Apt B San Juan Capistrano CA 92675-4242
24		
25	Raymond H Mallaire 2125 Andelyn Ct Lakeside AZ 85929-5809	Brian K & Mary G Peterson 1524 Peterson Rd Lakeside AZ 85929-5800
26		
27		
28		

1  
2  
3  
4  
5  
6  
7  
8  
9  
10  
11  
12  
13  
14  
15  
16  
17  
18  
19  
20  
21  
22  
23  
24  
25  
26  
27  
28

Julio Rangel  
1546 Peterson Rd  
Lakeside AZ 85929-5800  
  
Francisco Castillo  
1568 Peterson Rd  
Lakeside AZ 85929-5800

Vern M Rhoton Sr  
1590 Peterson Rd  
Lakeside AZ 85929-5800



1  
2  
3  
4  
5  
6  
7  
8  
9  
10  
11  
12  
13  
14  
15  
16  
17  
18  
19  
20  
21  
22  
23  
24  
25  
26  
27  
28

**ATTACHMENT F**



**Court Connect Hearing Notice for In re Victor S. and Blanch C. Peterson**

*This hearing will be conducted through the new Court Connect program offered by the Superior Court of Arizona in Maricopa County. This new and innovative program allows Court participants to appear online, rather than in a physical courtroom. Hearings are preferably conducted by videoconference but can also be conducted by phone. Lawyers (and self-representing litigants) are responsible for distributing this notice to anyone who will be appearing on their behalf.*

*All participants must use the JOIN COURT CONNECT HEARING button or the dial in information below to participate.*

**Participants:** Please follow the steps below to participate in the remote proceeding.

1. Click the JOIN COURT CONNECT HEARING button below.
2. Enter your full name and role in name field.
3. Wait for the facilitator to admit you to the proceeding.

Remember to keep this email handy so you can use it to participate in the following proceeding.

**Case Name:** In re Victor S. and Blanch C. Peterson

**Contested Case No.** CV6417-33-6894

**Start Date/Time:** March 6, 2024 at 10:00 a.m.

**JOIN COURT CONNECT HEARING**

**Dial-in Information:** +1 917-781-4590

**Private Dial-in Information:** for privacy purposes, you can block your phone number by dialing \*67 +1 917-781-4590

**Dial-in Access Code:** 688 970 203#

Tiny URL: <https://tinyurl.com/specialwatermaster>

*To ensure an optimal experience, please review the brief Court Connect training prior to the hearing: [Here](#)*