

**IN THE SUPERIOR COURT OF THE STATE OF ARIZONA
IN AND FOR THE COUNTY OF MARICOPA**

IN RE THE GENERAL ADJUDICATION OF ALL RIGHTS TO USE
WATER IN THE GILA RIVER SYSTEM AND SOURCE

Contested Case File: W111002590

**MANDATORY FORM FOR OBJECTIONS TO
The Hydrographic Survey Report for
The San Pedro River Watershed**

Please file a separate objection for each Watershed File Report, Zone 2 Well Report or Catalogued Well Report. Objections to information contained in Volume 1 of the HSR can be stated on one objection form. Objections must be written. Use of this form, or a computer facsimile, is required. Objections must be received on or before May 18, 1992. Objections must be filed with the Clerk of the Superior Court in and for Maricopa County, Maricopa County Courthouse Annex, 3345 W. Durango Street, Phoenix, AZ 85009.

This objection is directed to Watershed
File Report or Zone 2 Well Report No.

113-09-019

or Catalogued Well No.

(please insert no.)

(please insert no.)

FILED
MAY 12 AM 9:44

JUDITH ALLEN, CLERK
BY
[Signature]

OBJECTOR INFORMATION

Objector's Name:
United States of America

Co-Objector's Name:
Gila River Indian Community
c/o Cox & Cox

Co-Objector's Name:
San Carlos Apache Tribe; Tonto
Apache Tribe; Yavapai-Apache Indian
Community; Camp Verde Reservation
c/o Sparks & Siler, P.C.

Objector's Address:
601 Pennsylvania Ave.
Washington, D.C. 20004

Co-Objector's Address:
Suite 300 Luhrs Tower
Phoenix, AZ 85003

Co-Objector's Address:
7503 First Street
Scottsdale, AZ 85251

Objector's Telephone No.:
(202) 272-4059 / 272-6978

Co-Objector's Telephone No.:
(602) 254-7207

Co-Objector's Telephone No.:
(602) 949-1998

Objector's Watershed File Report or Zone 2 Well Report No. (if the Objector's claimed water rights are within the San Pedro River Watershed):

111-19-009

Or Objector's Catalogued Well Number (if the Objector's claimed water rights appear only in Volume 8 of the HSR):

Or Objector's Statement of Claimant No. (if the Objector's claimed water rights are located outside the San Pedro River Watershed):

39-11-05478	39-05-41142	39-07-12652	39-07-12676	39-05-50058	39-07-12169
39-U8-60083	39-L8-36340	39-L8-37360	39-U8-63614	39-07-12675	39-05-50059

STATE OF ARIZONA
COUNTY OF MARICOPA

I hereby make this Objection. I certify that, if required, a copy of the foregoing Objection was served upon the following Claimant(s) by mailing true and correct copies thereof on the 18th day of May, 1992, postage prepaid and addressed as follows:

Name: 113-09-019
SLD

Address: 1616 W. ADAMS STREET
PHOENIX AZ 85007

VERIFICATION (must be completed by objector)

I declare under penalty of perjury that I am a claimant in this proceeding or the duly-authorized representative of a claimant; that I have read the contents of this Objection (both sides and any attachments) and know the contents thereof; and that the information contained in the Objection is true based on my own personal knowledge, except those portions of the Objection which are indicated as being known to me on information and belief and, as to those portions, I believe them to be true.

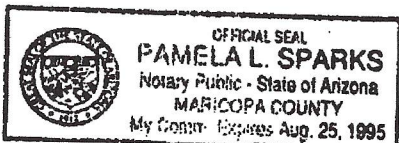
Gary B. Randall
Signature of Objector or Objector's Representative

Alfred S. Cox
Signature of Co-Objector or Co-Objector's Representative

[Signature]
Signature of Co-Objector or Co-Objector's Representative

SUBSCRIBED AND SWORN to before me this 17 day of May, 1992.

Pamela L. Sparks



STATEMENT OF THE OBJECTION

The following are the main categories of the typical Watershed File Report (Zone 2 Well Reports and some Watershed File Reports lack certain categories). Please check the category(ies) to which you object, and state the reason for the objection on the back of this form.

- 1. I object to the description of Land Ownership.
- 2. I object to the description of Applicable Filings and Decreases.
- 3. I object to the description of DWR's Analysis of Filings and Decreases.
- 4. I object to the description of Diversions for the claimed water right(s).
- 5. I object to the description of Uses for the claimed water right(s).
- 6. I object to the description of Reservoirs used for the claimed water right(s).
- 7. I object to the description of Shared Uses & Diversions for the claimed water right(s).
- 8. I object to the PWR (Potential Water Right) Summary of the claimed water right(s).
- 9. I object to the description of Quantities of Use for the claimed water right(s).
- 10. I object to the Explanation provided for the claimed water right(s).
- 11. Other Objections (please state volume, page and line number for each objection).

REASON FOR OBJECTION

The reason for my objection is as follows (please number your objections to correspond to the boxes checked above; please attach supporting information and additional pages as necessary):

- 2. The amount claimed, as described by ADWR, exceeds a reasonable amount required for beneficial use. (SM 478)

The statement of claimant lists a use not verified by DWR. (SM 478)

The use of water listed under this Watershed File Report is challenged because it interferes with downstream federal reserved rights and is contrary to state and federal law. (SM 560)
- 8. The use of water listed under this Watershed File Report is challenged because it interferes with downstream federal reserved rights and is contrary to state and federal law. (SM 560)

IN THE SUPERIOR COURT OF THE STATE OF ARIZONA
IN AND FOR THE COUNTY OF MARICOPA

IN RE THE GENERAL ADJUDICATION OF ALL RIGHTS TO USE
WATER IN THE GILA RIVER SYSTEM AND SOURCE

No. W1, W2, W3 & W4
Contested Case No. W1-11-002590

MANDATORY FORM FOR OBJECTIONS TO
The Hydrographic Survey Report for the
San Pedro River Watershed

Please file a separate objection for each Watershed File Report, Zone 2 Well Report or Catalogued Well Report. Objections to information contained in Volume 1 of the HSR can be stated on one objection form. Objections must be written. Use of this form, or a computer facsimile, is required. Objections must be received on or before May 18, 1992.

This objection is directed to Watershed
File Report or Zone 2 Well Report No.

113-09-___-019
(please insert no.)

or Catalogued Well No.

(please insert no.)

OBJECTOR INFORMATION

Objector's Name:

Salt River Project

Objector's Address:

Post Office Box 52025

Phoenix, Arizona 85072-2025

Objector's Telephone No:

(602) 236-2210

Objector's Watershed File Report or Zone 2 Well Report No. (if the Objector's claimed water rights are within the San Pedro River Watershed):

Or Objector's Catalogued Well Number (if the Objector's claimed water rights appear only in Volume 8 of the HSR):

Or Objector's Statement of Claimant No. (if the Objector's claimed water rights are located outside the San Pedro Watershed):

39-07 01040, 01041, 01206, 01207, 01998

39-05 50053, 50054, 50055

39-L8 35212, 35213

STATE OF Arizona

COUNTY OF Maricopa

VERIFICATION (must be completed by objector)

I hereby make this Objection. I certify that, if required, copy of the foregoing Objection was served upon the following Claimant(s) by mailing true and correct copies thereof on the 14th day of May, 1992, postage prepaid and addressed as follows:

Name: SLD

Address: 1616 W. ADAMS STREET

PHOENIX, AZ 85007

I declare under penalty of perjury that I am a claimant in this proceeding or the duly-authorized representative of a claimant; that I have read the contents of this Objection (both sides and any attachments) and know the contents thereof; and that the information contained in the Objection is true based on by own personal knowledge, except those portions of the Objection which are indicated as being known to me on information and belief and, as to those portions, I believe them to be true.

David C. Roberts

Signature of Objector or Objector's Representative

SUBSCRIBED AND SWORN to before me this 1st day of May, 1992.

Linda Jepperson
Notary Public for the State of Arizona

Residing at Maricopa County

My commission expires _____



Objections must be filed with the Clerk of the Superior Court in and for Maricopa County, Maricopa County Courthouse Annex, 3345 W. Durango Street, Phoenix Az 85009, on or before May 18, 1992.

h

STATEMENT OF THE OBJECTION

The following are the main categories of the typical Watershed File Report (Zone 2 Well Reports and some Watershed File Reports lack certain categories). Please check the category(ies) to which you object, and state the reason for the objection on the back of this form.

- 1. I object to the description of LAND OWNERSHIP
- 2. I object to the description of APPLICABLE FILINGS AND DECREES
- 3. I object to the description of DWR's ANALYSIS OF FILINGS AND DECREES
- 4. I object to the description of the DIVERSIONS for the claimed water right(s)
- 5. I object to the description of the USES for the claimed water right(s)
- 6. I object to the description of RESERVOIRS used for the claimed water right(s)
- 7. I object to the description of SHARED USES & DIVERSIONS for the claimed water right(s)
- 8. I object to the PWR (POTENTIAL WATER RIGHT) SUMMARY of the claimed water right(s)
- 9. I object to the description of the QUANTITIES OF USE for the claimed water right(s)
- 10. I object to the EXPLANATION provided for the claimed water right(s)
- 11. Other Objections (please state volume number, page number and line number for each objection)

REASON FOR OBJECTION

The reason for my objection is as follows (please number your objections to correspond to the boxes checked above; please attach supporting information and additional pages as necessary):

CATEGORY
NUMBER

SEE ATTACHMENT 1

In this attachment the uniform code designated by the
Special Master in accordance with Case Management
Order No. 1 is shown in parenthesis following each
objection statement.

ATTACHMENT 1

WFR CATEGORY 8 - PWR SUMMARY

The Salt River Project objects to the absence of an apparent date of first use for this Potential Water Right (PWR). Previous filings, including certificates of water right, are the evidentiary foundation for the priority date associated with any water right. This PWR has been matched to a certificate of water right only. The apparent date of first use for this PWR should be the priority date set forth in the certificate, unless sufficient historical evidence indicates a contrary date.

The Watershed File Report fails to articulate sufficient historical evidence to refute the priority date set forth in the certificate of water right matched to this PWR. In the absence of such evidence, the apparent date of first use should be the date set forth in the certificate (0910). This objection applies to: SW001.

* * * *

The Salt River Project objects to the basis used by DWR to assign the apparent date of first use to this Potential Water Right (PWR). Previous filings, particularly Certificates of Water Rights, are the evidentiary foundation for the date of priority associated with a water right. This PWR has been matched to a certificate and a Stockpond Registration Act (SPRA) filing. The apparent date of first use for this PWR should be based on the certificate, not the SPRA filing, even though in this case the dates are the same (0910). This objection applies to: SP001.

WFR CATEGORY 9 - QUANTITIES OF USE

The Salt River Project objects to the failure of DWR to assign a quantity of use to this Potential Water Right (PWR). All water rights subject to the court's jurisdiction must be quantified in accordance with A.R.S. § 45-257(B). This PWR is no exception (1010). This objection applies to: SW001.

**IN THE SUPERIOR COURT OF THE STATE OF ARIZONA
IN AND FOR THE COUNTY OF MARICOPA**

IN RE THE GENERAL ADJUDICATION OF ALL RIGHTS TO USE
WATER IN THE GILA RIVER SYSTEM AND SOURCE

**MANDATORY FORM FOR OBJECTIONS TO
The Hydrographic Survey Report for
The San Pedro River Watershed**

No. W111002590

Please file a separate objection for each Watershed File Report, Zone 2 Well Report or Catalogued Well Report. Objections to information contained in Volume 1 of the HSR can be stated on one objection form. Objections must be written. Use of this form, or a computer facsimile, is required. Objections must be received on or before May 18, 1992.

This objection is directed to Watershed _____ or Catalogued Well No. _____
File Report or Zone 2 Well Report No. _____
11309 019

JUDITH ALLEN, CLERK
 BY _____
 92 MAY 14 AM 8:30

OBJECTOR INFORMATION

Objector's Name:	Gila River Indian Community C/O Cox & Cox	San Carlos Apache Tribe; Tonto Apache Tribe; Yavapai-Apache Indian Community, Camp Verde Reservation C/O Sparks & Siler, P.C.
Objector's Address:	Suite 300 Luhrs Tower, P.O. Box 4245 Phoenix, AZ 85030	7503 First Street Scottsdale, AZ 85251
Objector's Telephone:	(602) 254-7207	(602) 949-1988

Objector's Watershed File Report or Zone 2 Well Report No. (if the Objector's claimed water rights are within the San Pedro River Watershed):

Or Objector's Catalogued Well Number (if the Objector's claimed water rights appear only in Volume 8 of the HSR):

Or Objector's Statement of Claimant No. (if the Objector's claimed water rights are located outside the San Pedro River Watershed):

39-11-05478	39-05-41142	39-07-12652	39-07-12676	39-05-50058	39-07-12169
39-U8-60083	39-L8-36340	39-L8-37360	39-U8-63614	39-07-12675	39-05-50059

STATE OF ARIZONA

VERIFICATION (must be completed by objector)

COUNTY OF MARICOPA

I hereby make this Objection. I certify that, if required, a copy of the foregoing Objection was served upon the following Claimant(s) by mailing true and correct copies thereof on the 18 day of May, 1992, postage prepaid and addressed as follows:

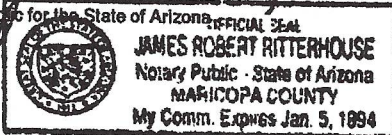
Name: SLD
Address: 1616 W. ADAMS STREET
PHOENIX AZ 85007

I declare under perjury that I am a claimant in this proceeding or the duly-authorized representative of a claimant; that I have read the contents of this Objection (both sides and any attachments) and know the contents thereof; and that the information contained in the Objection is true based on my own personal knowledge, except those portions of the Objection which are indicated as being known to me on information and belief and, as to those portions, I believe them to be true.

Alfred S. Cox Joe Sparks

Signature of Objector or Objector's Representative

SUBSCRIBED AND SWORN to before me this 11 day of May 1992

James R. Ritterhouse
Notary Public for the State of Arizona


(The above section must be completed if you object to another claimant's Watershed File Report, Zone 2 Well Report, or Catalogued Well Report. It does not need to be completed if you file an objection to your own Watershed File Report, Zone 2 Well Report, Catalogued Well report; or to information contained in Volume 1 of the Hydrographic Survey Report.)

Objections must be filed with the Clerk of the Superior Court in and for Maricopa County, Maricopa County Courthouse Annex,
3345 W. Durango Street, Phoenix, AZ 85009, on or before May 18, 1992.

WFR No. 113-09-019

State Land Department

ATTACHMENT

STATEMENT OF THE OBJECTION.

11. Other objections. Claim date. Vol. 5, Table 2, Page 191.

REASON FOR OBJECTION

11. The HSR shows (Vol. 5, Table 2, Page 191) 15 Pre-Filing Numbers with an 1884 claim date:

36-0005145	36-0005149	36-0005154	36-0100058
36-0005146	36-0005150	36-0005155	36-0100059
36-0005147	36-0005151	36-0005156	36-0100149
36-0005148	36-0005152	36-0005492	

On the penultimate sheet of this page, the HSR shows 36-0100058 with an 1883 claim date.

At the same page 191, the HSR shows 14 Filing Numbers with an 1884 claim date:

39-0007158	39-0007165	39-0007170	39-0013252
39-0007159	39-0007167	39-0007171	39-0013910
39-0007160	39-0007168	39-0007172	
39-0007164	39-0007169	39-0007174	

The state of Arizona did not exist in 1884. The United States admitted Arizona as a state in 1912, at which time it conveyed public domain lands to the new state. The historic record does not substantiate the 1884 claim date.

W111002590

IN THE SUPERIOR COURT OF THE STATE OF ARIZONA
IN AND FOR THE COUNTY OF MARICOPA

IN RE THE GENERAL ADJUDICATION OF ALL RIGHTS TO USE
WATER IN THE GILA RIVER SYSTEM AND SOURCE

No. W1,W2,W3 & W4

MANDATORY FORM FOR OBJECTIONS TO
The Hydrographic Survey Report for
The San Pedro River Watershed

Please file a separate objection for each Watershed File Report, Zone 2 Well Report or Catalogued Well Report. Objections to information contained in Volume 1 of the HSR can be stated on one objection form. Objections must be written. Use of this form, or a computer facsimile, is required. Objections must be received on or before May 18, 1992.

This objection is directed to Watershed File Report or Zone 2 Well Report No. 11309 019 or Catalogued Well No. _____
(please insert no.) (please insert no.)

FILED
MAY 15 PM 1:02
BY
M. C. [unclear]
DEP

OBJECTOR INFORMATION

Objector's Name: ARIZONA STATE LAND DEPARTMENT
Objector's Address: 1616 W. Adams, Phoenix, AZ 85007
Objector's Telephone No.: (602) 542-3500

Objector's Watershed File Report or Zone 2 Well Report No. (if the Objector's claimed water rights are within the San Pedro River Watershed):
11309 019

Or Objector's Catalogued Well Number (if the Objector's claimed water rights appear only in Volume 8 of the HSR):

Or Objector's Statement of Claimant No. (if the Objector's claimed water rights are located outside the San Pedro River Watershed):
39 - _____

STATE OF ARIZONA
COUNTY OF Maricopa

VERIFICATION (must be completed by objector)

I hereby make this Objection. I certify that, if required, a copy of the foregoing Objection was served upon the following Claimant(s) by mailing true and correct copies thereof on the 15th day of May, 1992, postage prepaid and addressed as follows:

Name: Bingham Sacaton Ranch
P. O. BOX 675
Address: _____
San Manuel, AZ 85631

I declare under penalty of perjury that I am a claimant in this proceeding or the duly-authorized representative of a claimant; that I have read the contents of this Objection (both sides and any attachments) and know the contents thereof; and that the information contained in the Objection is true based on my own personal knowledge, except those portions of the Objection which are indicated as being known to me on information and belief and as to those portions, I believe them to be true.

[Signature]
Signature of Objector or Objector's Representative

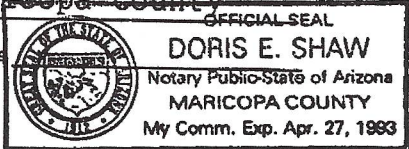
SUBSCRIBED AND SWORN to before me this 15th day of May, 1992.

[Signature]

Notary Public for the State of Arizona

Residing at Maricopa County

My commission expires _____



(The above section must be completed if you object to another claimant's Watershed File Report, Zone 2 Well Report, or Catalogued Well Report. It does not need to be completed if you file an objection to your own Watershed File Report, Zone 2 Well Report, Catalogued Well Report; or to information contained in Volume 1 of the Hydrographic Survey Report.)

Objections must be filed with the Clerk of the Superior Court in and for Maricopa County, Maricopa County Courthouse Annex, 3345 W. Durango Street, Phoenix, AZ 85009, on or before May 18, 1992.

ATTACHMENT

WATERSHED FILE REPORT NO.: 11309 019

<u>OBJECTION(S)</u>	<u>UNIFORM CODE(S)</u>
The Arizona State Land Department objects to claims of water rights or filings listed in this WFR which were not submitted by the Arizona State Land Department. However, it does not object to claims filed by lessees provided that the lessee has filed the claim "by and for the State of Arizona."	300, 400, 500, 800, 1100
The Arizona State Land Department objects to DWR's methodology and determination of apparent first use date within the PWR summary of this WFR.	200, 900
The Arizona State Land Department objects to DWR's methodology and determination of claim date within the Applicable Filings and Decrees section of this WFR.	200, 900
The Arizona State Land Department objects to DWR's methodology and determination of stockwatering locations in this WFR. A stockwatering use should include the stockpond and reaches of the stream above the stockpond within the WFR.	200, 400, 600, 700, 800
The Arizona State Land Department objects to DWR's failure to assign a PWR to the following claim(s) in the PWR summary: 39-7166.	200, 400, 800
The Arizona State Land Department withdraws the following claim(s): 39-7173, 39-11226.	800

W111002590

IN THE SUPERIOR COURT OF THE STATE OF ARIZONA
IN AND FOR THE COUNTY OF MARICOPA

IN RE THE GENERAL ADJUDICATION OF ALL RIGHTS TO USE
WATER IN THE GILA RIVER SYSTEM AND SOURCE

No. W1, W2, W3 & W4

MANDATORY FORM FOR OBJECTIONS TO
The Hydrographic Survey Report for
The San Pedro River Watershed

Please file a separate objection for each Watershed File Report, Zone 2 Well Report or Catalogued Well Report. Objections to information contained in Volume 1 of the HSR can be stated on one objection form. Objections must be written. Use of this form, or a computer facsimile, is required. Objections must be received on or before May 18, 1992.

This objection is directed to Watershed File Report or Zone 2 Well Report No. 11309 019 or Catalogued Well No. _____
(please insert no.) (please insert no.)

FILED
MAY 15 PM 1:02
BY
S. [Signature]
CLERK
DEPT

OBJECTOR INFORMATION

Objector's Name: ARIZONA STATE LAND DEPARTMENT
Objector's Address: 1616 W. Adams, Phoenix, AZ 85007
Objector's Telephone No.: (602) 542-3500
Objector's Watershed File Report or Zone 2 Well Report No. (if the Objector's claimed water rights are within the San Pedro River Watershed): 11309 019
Or Objector's Catalogued Well Number (if the Objector's claimed water rights appear only in Volume 8 of the HSR): _____
Or Objector's Statement of Claimant No. (if the Objector's claimed water rights are located outside the San Pedro River Watershed): 39

STATE OF ARIZONA
COUNTY OF Maricopa

VERIFICATION (must be completed by objector)

I hereby make this Objection. I certify that, if required, a copy of the foregoing Objection was served upon the following Claimant(s) by mailing true and correct copies thereof on the 15th day of May, 1992, postage prepaid and addressed as follows:

Name: Bureau of Land Management
Address: Arizona State Office
3707 N. 7th St.
Phoenix, AZ 85014

I declare under penalty of perjury that I am a claimant in this proceeding or the duly-authorized representative of a claimant; that I have read the contents of this Objection (both sides and any attachments) and know the contents thereof; and that the information contained in the Objection is true based on my own personal knowledge, except those portions of the Objection which are indicated as being known to me on information and belief and, as to those portions, I believe them to be true.

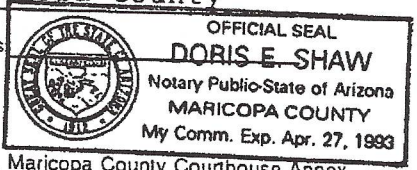
[Signature]
Signature of Objector or Objector's Representative

SUBSCRIBED AND SWORN to before me this 15th day of May, 1992.

[Signature]

Notary Public for the State of Arizona
Residing at Maricopa County

My commission expires _____



(The above section must be completed if you object to another claimant's Watershed File Report, Zone 2 Well Report, or Catalogued Well Report. It does not need to be completed if you file an objection to your own Watershed File Report, Zone 2 Well Report, Catalogued Well Report; or to information contained in Volume 1 of the Hydrographic Survey Report.)

Objections must be filed with the Clerk of the Superior Court in and for Maricopa County, Maricopa County Courthouse Annex, 3345 W. Durango Street, Phoenix, AZ 85009, on or before May 18, 1992.

ATTACHMENT

WATERSHED FILE REPORT NO.: 11309 019

<u>OBJECTION(S)</u>	<u>UNIFORM CODE(S)</u>
The Arizona State Land Department objects to claims of water rights or filings listed in this WFR which were not submitted by the Arizona State Land Department. However, it does not object to claims filed by lessees provided that the lessee has filed the claim "by and for the State of Arizona."	300, 400, 500, 800, 1100
The Arizona State Land Department objects to DWR's methodology and determination of apparent first use date within the PWR summary of this WFR.	200, 900
The Arizona State Land Department objects to DWR's methodology and determination of claim date within the Applicable Filings and Decrees section of this WFR.	200, 900
The Arizona State Land Department objects to DWR's methodology and determination of stockwatering locations in this WFR. A stockwatering use should include the stockpond and reaches of the stream above the stockpond within the WFR.	200, 400, 600, 700, 800
The Arizona State Land Department objects to DWR's failure to assign a PWR to the following claim(s) in the PWR summary: 39-7166.	200, 400, 800
The Arizona State Land Department withdraws the following claim(s): 39-7173, 39-11226.	800

**IN THE SUPERIOR COURT OF THE STATE OF ARIZONA
IN AND FOR THE COUNTY OF MARICOPA**

IN RE THE GENERAL ADJUDICATION OF ALL RIGHTS TO USE
WATER IN THE GILA RIVER SYSTEM AND SOURCE

**MANDATORY FORM FOR OBJECTIONS TO
The Hydrographic Survey Report for
The San Pedro River Watershed**

No. W111002590

Please file a separate objection for each Watershed File Report, Zone 2 Well Report or Catalogued Well Report. Objections to information contained in Volume 1 of the HSR can be stated on one objection form. Objections must be written. Use of this form, or a computer facsimile, is required. Objections must be received on or before May 18, 1992.

This objection is directed to Watershed _____ or Catalogued Well No. _____
File Report or Zone 2 Well Report No. 11309 019 (please insert no.)
(please insert no.)

92 MAY 14 AM 8:31
FILED
BY JUDITH ALLEN, CLERK
DEP

OBJECTOR INFORMATION

Objector's Name: Gila River Indian Community San Carlos Apache Tribe, Tonto Apache Tribe, Yavapai-Apache Indian Community, Camp Verde Reservation
C/O Cox & Cox C/O Sparks & Siler, P.C.
Objector's Address: Suite 300 Luhrs Tower, P.O. Box 4245 7503 First Street
Phoenix, AZ 85030 Scottsdale, AZ 85251
Objector's Telephone: (602) 254-7207 (602) 949-1988

Objector's Watershed File Report or Zone 2 Well Report No. (if the Objector's claimed water rights are within the San Pedro River Watershed):

Or Objector's Catalogued Well Number (if the Objector's claimed water rights appear only in Volume 8 of the HSR):

Or Objector's Statement of Claimant No. (if the Objector's claimed water rights are located outside the San Pedro River Watershed):

39-11-05478	39-05-41142	39-07-12652	39-07-12670	39-05-50058	39-07-12169
39-U8-60083	39-L8-36340	39-L8-37360	39-U8-63614	39-07-12675	39-05-50059

92 MAY 15 AM 11:11
FILED
BY JUDITH ALLEN, CLERK
DEP

STATE OF ARIZONA

VERIFICATION (must be completed by objector)

COUNTY OF MARICOPA

I hereby make this Objection. I certify that, if required, a copy of the foregoing Objection was served upon the following Claimant(s) by mailing true and correct copies thereof on the 18 day of May, 1992, postage prepaid and addressed as follows:

Name: SLD
Address: 1616 W. ADAMS STREET
PHOENIX AZ 85007

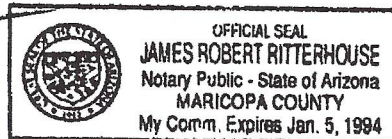
I declare under perjury that I am a claimant in this proceeding or the duly-authorized representative of a claimant; that I have read the contents of this Objection (both sides and any attachments) and know the contents thereof; and that the information contained in the Objection is true based on my own personal knowledge, except those portions of the Objection which are indicated as being known to me on information and belief and, as to those portions, I believe them to be true.

Alfred S. Cox Joe Sparks
Signature of Objector or Objector's Representative

SUBSCRIBED AND SWORN to before me this 11 day of May, 1992.

James R. Ritterhouse
Notary Public for the State of Arizona

(The above section must be completed if you object to another claimant's Watershed File Report, Zone 2 Well Report, or Catalogued Well Report. It does not need to be completed if you file an objection to your own Watershed File Report, Zone 2 Well Report, Catalogued Well report; or to information contained in Volume 1 of the Hydrographic Survey Report.)



Objections must be filed with the Clerk of the Superior Court in and for Maricopa County, Maricopa County Courthouse Annex, 3345 W. Durango Street, Phoenix, AZ 85009, on or before May 18, 1992.

STATEMENT OF THE OBJECTION

The following are the main categories of the typical Watershed File Report (Zone 2 Well Reports and some Watershed File Reports lack certain categories). Please check the category(ies) to which you object, and state the reason for the objection on the back of this form.

- 1. I object to the description of **Land Ownership**
- X 2. I object to the description of **Applicable Filings and Decrees**
- 3. I object to the description of **DWR's Analysis of Filings and Decrees**
- X 4. I object to the description of **Diversions** for the claimed water right(s)
- 5. I object to the description of **Uses** for the claimed water right(s)
- 6. I object to the description of **Reservoirs** used for the claimed water right(s)
- 7. I object to the description of **Shared Uses & Diversions** for the claimed water right(s)
- 8. I object to the **PWR (Potential Water Right) Summary** of the claimed water right(s)
- X 9. I object to the description of **Quantities of Use** for the claimed water right(s)
- X 10. I object to the **Explanation** provided for the unclaimed water right(s)
- 11. Other Objections (please state volume, page and line number for each objection)

REASON FOR OBJECTION

The reason for my objection is as follows (please number your objections to correspond to the boxes checked above; please attached supporting information and additional pages as necessary. The following objection(s) are based upon information and belief:

CATEGORY NUMBER

- 4) The use of the water claimed depletes water for senior federal and Indian water rights (1150).
- 9) HSR does not show a claimed water use rate (1000).
- 2) HSR does not show statement of Claimants filing for each Zone 1 Potential Water Right (475).
- 2) HSR does not show Water Rights Registration for each Zone 1 Potential Water Right (420).
- 2) HSR does not show a Quantity of water in AFA for pre-filing(s) (430).
- 2) HSR does not show a location of POU for pre-filing(s) (430).
- 2) HSR does not show a Well Registration filing (420).
- 4) Impoundment of water interferes with senior federal and Indian water rights (1150).
- 2) HSR shows that quantities of water in AFA from filing(s) and/or pre-filing(s) are inconsistent (478)(430).
- 2) HSR shows that locations of POLs from filing(s) and/or pre-filing(s) are inconsistent (478)(430).
- 2) HSR shows that claim dates from filing(s) and/or pre-filing(s) are inconsistent (478)(430).
- 10) Claimed uses were not found by DWR (830).
- 2) The historical record does not support the early claim date(s) (900).
- 2) HSR shows that locations of PODs from filing(s) and/or pre-filing(s) are inconsistent (478)(430).
- 10) DWR investigations found that uses were abandoned and/or forfeited (832)(833).