

IN THE SUPERIOR COURT OF THE STATE OF ARIZONA  
IN AND FOR THE COUNTY OF MARICOPA

IN RE THE GENERAL ADJUDICATION OF ALL RIGHTS TO  
USE WATER IN THE GILA RIVER SYSTEM AND SOURCE

No. W1, W2, W3 & W4  
W1-11-003119

MANDATORY FORM FOR OBJECTIONS TO  
The Hydrographic Survey Report for  
The San Pedro River Watershed

Please file a separate objection for each Watershed File Report, Zone 2 Well Report or Catalogued Well Report. Objections to information contained in Volume 1 of the HSR can be stated on one objection form. Objections must be written. Use of this form, or a computer facsimile, is required. Objections must be received on or before May 18, 1992.

This objection is directed to Watershed  
File Report or Zone 2 Well Report No. 114 - 04 - BAC - 009 or Catalogued Well No. \_\_\_\_\_  
( please insert no. ) (please insert no.)

OBJECTOR INFORMATION

Objector's Name: Magma Copper Company (1267) ASARCO Incorporated (1263)  
Objector's Address: 7400 North Oracle Rd P.O. Box 8  
Suite 200 Hayden, Arizona 85235  
Tucson, Arizona 85704  
Objector's Telephone No.: (602) 575-5600 (602) 356-7811

\* The names, addresses and telephone numbers of Objectors' attorneys are on the back of this form.

Objector's Watershed File Report or Zone 2 Well Report No. (if the Objector's claimed water rights are within the San Pedro River Watershed):  
Magma Copper Company: 113-08-XXXX-022, et al. ✓  
ASARCO Incorporated: 114-01-XXXX-005, et al. ✓

Or Objector's Catalogued Well Number (if the Objector's claimed water rights appear only in Volume 8 of the HSR):  
NOT APPLICABLE

Or Objector's Statement of Claimant No. (if the Objector's claimed water rights are located outside the San Pedro River Watershed):  
39 - NOT APPLICABLE

STATE OF ARIZONA

COUNTY OF MARICOPA

VERIFICATION

(must be completed by objector)

I hereby make this Objection. I certify that, if required, a copy of the forgoing Objection was served upon the following Claimant(s) by mailing true and correct copies thereof on the 11th day of May, 1992, postage prepaid and addressed as follows:

Name AVECHUCO, AUGUSTINE B.  
and && MARTHA C.  
Address P.O. BOX 36  
WINKELMAN, AZ 85292

I declare under penalty of perjury that I am a claimant in this proceeding or the duly-authorized representative of a claimant; that I have read the contents of this Objection (both sides and any attachments) and know the contents thereof; and that the information contained in the Objection is true based on my own personal knowledge, except those portions of the Objection which are indicated as being known to me on information and belief and, as to those portions, I believe them to be true.


Jeffrey W. Corbett  
Signature of Objector's Representative (Magma)

Gene Chukunz  
Signature of Objector's Representative (ASARCO)

SUBSCRIBED AND SWORN to before me this 11th day of May, 1992.

Marianne Duncan Shippee

(The above section must be completed if you object to another claimant's Watershed File Report, Zone 2 Well Report, or Catalogued Well Report. It does not need to be completed if you file an objection to your own Watershed File Report, Zone 2 Well Report, Catalogued Well Report; or to information contained in Volume 1 of the Hydrographic Survey Report)



Objections must be filed with the Clerk of the Superior Court in and for Maricopa County, Maricopa County Courthouse Annex, 3345 W. Durango Street, Phoenix, AZ 85009, on or before May 18, 1992.

FILED  
JUDITH ALLEN, CLERK  
BY  
MAY 11 11 11 AM '92

## STATEMENT OF THE OBJECTION

The following are the main categories of the typical Watershed File Report (Zone 2 Well Reports and some Watershed File Reports lack certain categories). Please check the category(ies) to which you object, and state the reason for the objection on the back of this form.

- 1. I object to the description of **Land Ownership**
- 2. I object to the description of **Applicable Filings and Decrees**
- 3. I object to the description of **DWR's Analysis of Filings and Decrees**
- 4. I object to the description of **Diversions** for the claimed water right(s)
- 5. I object to the description of **Uses** for the claimed water right(s)
- 6. I object to the description of **Reservoirs** used for the claimed water right(s)
- 7. I object to the description of **Shared Uses & Diversions** for the claimed water right(s)
- 8. I object to the **PWR (Potential Water Right) Summary** of the claimed water right(s)
- 9. I object to the description of **Quantities of Use** for the claimed water right(s)
- 10. I object to the **Explanation** provided for the claimed water right(s)
- 11. Other Objections (please state volume, page and line number for each objection)

## REASON FOR OBJECTION

The reason for my objection is as follows (please number your objections to correspond to the boxes checked above; please attach supporting information and additional pages as necessary):

Category Number: 4, 8 and 11

Magma Copper Company ("Magma") and ASARCO Incorporated ("ASARCO") submit this objection as co-objectors.

Magma and ASARCO object to the inclusion of groundwater in this Adjudication because groundwater is neither appropriable under Arizona law (Uniform Objection Code Nos. 500, 510, 1120 and 1132), nor is it subject to claims based on federal law (Uniform Objection Code Nos. 561, 562, 1120 and 1134). In addition, this objection is intended to preserve these issues until such time as each is resolved by the Arizona Supreme Court. (Uniform Objection Code No. 1130)

While this objection pertains to a specific Watershed File Report ("WFR"), Magma and ASARCO are objecting to each WFR that classifies a well as a "Zone 1 Well" or otherwise employs the "50% - 90 day standard" to create a presumption of a well's diversion of appropriable surface water.

With respect to this particular WFR, Magma and ASARCO presently believe that the subject well(s) is/are taking nonappropriable groundwater not subject to the Gila Adjudication. However, should it be determined that the well(s) is/are taking appropriable surface water, Magma and ASARCO object to such use where such taking is a diversion of surface water without an appropriative right under state law and/or is interfering with the water rights of Magma or ASARCO. (Uniform Objection Code Nos. 600, 610 and 1150)

Magma and ASARCO are also filing this objection to obtain notice and an opportunity to be heard on all issues in the event that claims to the groundwater referenced in claimant's WFR are adjudicated.

Attorneys for Magma:

Robert B. Hoffman (004415)  
Carlos D. Ronstadt (006468)  
Jeffrey W. Crockett (012672)  
SNELL & WILMER  
One Arizona Center  
Phoenix, Arizona 85004-0001  
(602) 382 - 6000

Attorneys for ASARCO:

Burton M. Apker (001258)  
Gerrie Apker Kurtz (005637)  
APKER, APKER, HAGGARD  
& KURTZ, P.C.  
2111 E. Highland, Suite 230  
P.O. Box 10280  
Phoenix, Arizona 85064-0280  
(602) 381 - 0085

IN THE SUPERIOR COURT OF THE STATE OF ARIZONA  
IN AND FOR THE COUNTY OF MARICOPA

IN RE THE GENERAL ADJUDICATION OF ALL RIGHTS TO USE  
WATER IN THE GILA RIVER SYSTEM AND SOURCE

MANDATORY FORM FOR OBJECTIONS TO  
The Hydrographic Survey Report for  
The San Pedro River Watershed

No. W111003119

Please file a separate objection for each Watershed File Report, Zone 2 Well Report or Catalogued Well Report. Objections to information contained in Volume 1 of the HSR can be stated on one objection form. Objections must be written. Use of this form, or a computer facsimile, is required. Objections must be received on or before May 18, 1992.

This objection is directed to Watershed \_\_\_\_\_ or Catalogued Well No. \_\_\_\_\_  
File Report or Zone 2 Well Report No. 11404BAC 009 (please insert no.)

OBJECTOR INFORMATION

Objector's Name: Gila River Indian Community San Carlos Apache Tribe; Tonto Apache Tribe; Yavapai-Apache Indian Community, Camp Verde Reservation  
C/O Cox & Cox C/O Sparks & Siler, P.C.  
Objector's Address: Suite 300 Luhrs Tower, P.O. Box 4245 7503 First Street  
Phoenix, AZ 85030 Scottsdale, AZ 85251  
Objector's Telephone: (602) 254-7207 (602) 949-1988

92 MAY 14 AM 0:50  
FILED  
JOURNAL FILED CLERK  
BY SPARKS & SILER  
DEP

Objector's Watershed File Report or Zone 2 Well Report No. (if the Objector's claimed water rights are within the San Pedro River Watershed):  
\_\_\_\_\_

Or Objector's Catalogued Well Number (if the Objector's claimed water rights appear only in Volume 8 of the HSR):  
\_\_\_\_\_

Or Objector's Statement of Claimant No. (if the Objector's claimed water rights are located outside the San Pedro River Watershed):

39-11-05478 39-05-41142 39-07-12652 39-07-12676 39-05-50058 39-07-12169  
39-U8-60083 39-L8-36340 39-L8-37360 39-U8-63614 39-07-12675 39-05-50059

STATE OF ARIZONA

VERIFICATION (must be completed by objector)

COUNTY OF MARICOPA

I hereby make this Objection. I certify that, if required, a copy of the foregoing Objection was served upon the following Claimant(s) by mailing true and correct copies thereof on the 18 day of May, 1992, postage prepaid and addressed as follows:

Name: AVECHUCO, AUGUSTINE B.

Address: P.O. BOX 36

WINKELMAN AZ 85292

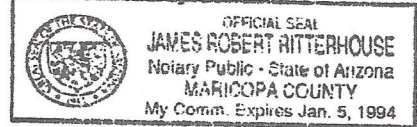
I declare under perjury that I am a claimant in this proceeding or the duly-authorized representative of a claimant; that I have read the contents of this Objection (both sides and any attachments) and know the contents thereof; and that the information contained in the Objection is true based on my own personal knowledge, except those portions of the Objection which are indicated as being known to me on information and belief and, as to those portions, I believe them to be true.

Alfred S. Cox Joe Sparks

Signature of Objector or Objector's Representative

SUBSCRIBED AND SWORN to before me this 6 day of May 1992.

James R. Ritterhouse  
Notary Public for the State of Arizona



(The above section must be completed if you object to another claimant's Watershed File Report, Zone 2 Well Report, or Catalogued Well Report. It does not need to be completed if you file an objection to your own Watershed File Report, Zone 2 Well Report, Catalogued Well report; or to information contained in Volume 1 of the Hydrographic Survey Report.)

Objections must be filed with the Clerk of the Superior Court in and for Maricopa County, Maricopa County Courthouse Annex, 3345 W. Durango Street, Phoenix, AZ 85009, on or before May 18, 1992.

# STATEMENT OF THE OBJECTION

The following are the main categories of the typical Watershed File Report (Zone 2 Well Reports and some Watershed File Reports lack certain categories). Please check the category(ies) to which you object, and state the reason for the objection on the back of this form.

- 1. I object to the description of **Land Ownership**
- X 2. I object to the description of **Applicable Filings and Decrees**
- 3. I object to the description of **DWR's Analysis of Filings and Decrees**
- X 4. I object to the description of **Diversions** for the claimed water right(s)
- 5. I object to the description of **Uses** for the claimed water right(s)
- 6. I object to the description of **Reservoirs** used for the claimed water right(s)
- 7. I object to the description of **Shared Uses & Diversions** for the claimed water right(s)
- 8. I object to the **PWR (Potential Water Right) Summary** of the claimed water right(s)
- X 9. I object to the description of **Quantities of Use** for the claimed water right(s)
- 10. I object to the **Explanation** provided for the unclaimed water right(s)
- 11. Other Objections (please state volume, page and line number for each objection)

---

## REASON FOR OBJECTION

The reason for my objection is as follows (please number your objections to correspond to the boxes checked above; please attached supporting information and additional pages as necessary. The following objection(s) are based upon information and belief:

CATEGORY  
NUMBER

- 4 The use of the water claimed depletes water for senior federal and Indian water rights (1150).
- 2 HSR does not show a well registration filing (420).
- 9 HSR does not show a claimed water use rate (1000).

---

---

---

---

---

---

IN THE SUPERIOR COURT OF THE STATE OF ARIZONA  
IN AND FOR THE COUNTY OF MARICOPA

IN RE THE GENERAL ADJUDICATION OF ALL RIGHTS TO USE  
WATER IN THE GILA RIVER SYSTEM AND SOURCE

No. W1, W2, W3 & W4  
Contested Case No. W1-11-003119

MANDATORY FORM FOR OBJECTIONS TO  
The Hydrographic Survey Report for the  
San Pedro River Watershed

Please file a separate objection for each Watershed File Report, Zone 2 Well Report or Catalogued Well Report. Objections to information contained in Volume 1 of the HSR can be stated on one objection form. Objections must be written. Use of this form, or a computer facsimile, is required. Objections must be received on or before May 18, 1992.

This objection is directed to Watershed  
File Report or Zone 2 Well Report No. 114-04-BAC -009  
(please insert no.)

or Catalogued Well No. \_\_\_\_\_  
(please insert no.)

OBJECTOR INFORMATION

Objector's Name: Salt River Project  
Objector's Address: Post Office Box 52025  
Phoenix, Arizona 85072-2025  
Objector's Telephone No: (602) 236-2210

Objector's Watershed File Report or Zone 2 Well Report No. (If the Objector's claimed water rights are within the San Pedro River Watershed): \_\_\_\_\_

Or Objector's Catalogued Well Number (if the Objector's claimed water rights appear only in Volume 8 of the HSR): \_\_\_\_\_

Or Objector's Statement of Claimant No. (if the Objector's claimed water rights are located outside the San Pedro Watershed):  
39-07 01040, 01041, 01206, 01207, 01998  
39-05 50053, 50054, 50055  
39-L8 35212, 35213

STATE OF Arizona  
COUNTY OF Maricopa

VERIFICATION (must be completed by objector)

I hereby make this Objection. I certify that, if required, copy of the foregoing Objection was served upon the following Claimant(s) by mailing true and correct copies thereof on the 14th day of May, 1992, postage prepaid and addressed as follows:

Name: AVECHUCO, AUGUSTINE B.  
Address: P.O. BOX 36  
WINKELMAN, AZ 85292

I declare under penalty of perjury that I am a claimant in this proceeding or the duly-authorized representative of a claimant; that I have read the contents of this Objection (both sides and any attachments) and know the contents thereof; and that the information contained in the Objection is true based on by own personal knowledge, except those portions of the Objection which are indicated as being known to me on information and belief and, as to those portions, I believe them to be true.

David C. Robetz

Signature of Objector or Objector's Representative

SUBSCRIBED AND SWORN to before me this 1st day of May, 1992.

Linda Jepperson  
Notary Public for the State of Arizona

Residing at Maricopa County

My commission expires \_\_\_\_\_



(The above section must be completed if you object to another claimant's Watershed File Report, Zone 2 Well Report, or Catalogued Well Report. It does not need to be completed if you file an objection to your own Watershed File Report, Zone 2 Well Report, Catalogued Well Report, or to information contained in Volume 1 of the Hydrographic Survey Report.)

Objections must be filed with the Clerk of the Superior Court in and for Maricopa County, Maricopa County Courthouse Annex, 3345 W. Durango Street, Phoenix Az 85009, on or before May 18, 1992.

**STATEMENT OF THE OBJECTION**

The following are the main categories of the typical Watershed File Report (Zone 2 Well Reports and some Watershed File Reports lack certain categories). Please check the category(ies) to which you object, and state the reason for the objection on the back of this form.

- 1. I object to the description of LAND OWNERSHIP
- 2. I object to the description of APPLICABLE FILINGS AND DECREES
- 3. I object to the description of DWR'S ANALYSIS OF FILINGS AND DECREES
- 4. I object to the description of the DIVERSIONS for the claimed water right(s)
- 5. I object to the description of the USES for the claimed water right(s)
- 6. I object to the description of RESERVOIRS used for the claimed water right(s)
- 7. I object to the description of SHARED USES & DIVERSIONS for the claimed water right(s)
- 8. I object to the PWR (POTENTIAL WATER RIGHT) SUMMARY of the claimed water right(s)
- 9. I object to the description of the QUANTITIES OF USE for the claimed water right(s)
- 10. I object to the EXPLANATION provided for the claimed water right(s)
- 11. Other Objections (please state volume number, page number and line number for each objection)

**REASON FOR OBJECTION**

The reason for my objection is as follows (please number your objections to correspond to the boxes checked above; please attach supporting information and additional pages as necessary):

CATEGORY  
NUMBER

\_\_\_\_\_  
SEE ATTACHMENT 1  
\_\_\_\_\_  
In this attachment the uniform code designated by the  
\_\_\_\_\_  
Special Master in accordance with Case Management  
\_\_\_\_\_  
Order No. 1 is shown in parenthesis following each  
\_\_\_\_\_  
objection statement.  
\_\_\_\_\_  
\_\_\_\_\_  
\_\_\_\_\_  
\_\_\_\_\_  
\_\_\_\_\_

ATTACHMENT 1

WFR CATEGORY 3 - DWR'S ANALYSIS OF FILINGS AND DECREES

The Salt River Project objects to the "discontinued use" designation assigned to this Potential Water Right (PWR). Presently, the legal implications of the "discontinued use" designation are not known. It is also uncertain how the master and the court will treat PWRs assigned the "discontinued use" designation. In order to protect its ability to participate in the resolution of legal issues related to the "discontinued use" designation, the Project submits its objection at this time (0830). This objection applies to: IR090, IR091 and IR092.

WFR CATEGORY 9 - QUANTITIES OF USE

The Salt River Project objects to the failure of DWR to assign a quantity of use to this Potential Water Right (PWR). All water rights subject to the court's jurisdiction must be quantified in accordance with A.R.S. § 45-257(B). This PWR is no exception (1010). This objection applies to: IR090, IR091 and IR092.

\* \* \* \*

The Salt River Project objects to the failure of DWR to calculate a diversion rate for this Potential Water Right (PWR). All PWRs assigned a point or points of diversion should be assigned a separate diversion rate for each point of diversion. Diversion rates should be calculated at the point of diversion and should include conveyance losses (1010). This objection applies to: IR090, IR091 and IR092.

**IN THE SUPERIOR COURT OF THE STATE OF ARIZONA  
IN AND FOR THE COUNTY OF MARICOPA**

IN RE THE GENERAL ADJUDICATION OF ALL RIGHTS TO USE  
WATER IN THE GILA RIVER SYSTEM AND SOURCE

Contested Case File: W111003119

**MANDATORY FORM FOR OBJECTIONS TO  
The Hydrographic Survey Report for  
The San Pedro River Watershed**

Please file a separate objection for each Watershed File Report, Zone 2 Well Report or Catalogued Well Report. Objections to information contained in Volume 1 of the HSR can be stated on one objection form. Objections must be written. Use of this form, or a computer facsimile, is required. Objections must be received on or before May 18, 1992. Objections must be filed with the Clerk of the Superior Court in and for Maricopa County, Maricopa County Courthouse Annex, 3345 W. Durango Street, Phoenix, AZ 85009.

This objection is directed to Watershed  
File Report or Zone 2 Well Report No.

114-04-BAC-009

or Catalogued Well No.

(please insert no.)

(please insert no.)

92 MAY 12 AM 11:57  
 FILED  
 JUDITH ALLEN, CLERK  
 Superior Court  
 Maricopa County  
 Phoenix, Arizona

**OBJECTOR INFORMATION**

Objector's Name:  
United States of America

Co-Objector's Name:  
Gila River Indian Community  
c/o Cox & Cox

Co-Objector's Name:  
San Carlos Apache Tribe; Ponto  
Apache Tribe; Yavapai-Apache Indian  
Community; Camp Verde Reservation  
c/o Sparks & Siler, P.C.

Objector's Address:  
601 Pennsylvania Ave.  
Washington, D.C. 20004

Co-Objector's Address:  
Suite 300 Luhrs Tower  
Phoenix, AZ 85003

Co-Objector's Address:  
7503 First Street  
Scottsdale, AZ 85251

Objector's Telephone No.:  
(202) 272-4059 / 272-6978

Co-Objector's Telephone No.:  
(602) 254-7207

Co-Objector's Telephone No.:  
(602) 949-1998

Objector's Watershed File Report or Zone 2 Well Report No. (if the Objector's claimed water rights are within the San Pedro River Watershed):

111-19-009

Or Objector's Catalogued Well Number (if the Objector's claimed water rights appear only in Volume 8 of the HSR):

Or Objector's Statement of Claimant No. (if the Objector's claimed water rights are located outside the San Pedro River Watershed):

39-11-05478	39-05-41142	39-07-12652	39-07-12676	39-05-50058	39-07-12169
39-U8-60083	39-L8-36340	39-L8-37360	39-U8-63614	39-07-12675	39-05-50059

STATE OF ARIZONA  
COUNTY OF MARICOPA

I hereby make this Objection. I certify that, if required, a copy of the foregoing Objection was served upon the following Claimant(s) by mailing true and correct copies thereof on the 18<sup>th</sup> day of May, 1992, postage prepaid and addressed as follows:

Name: 114-04-BAC-009  
AVECHUCO, AUGUSTINE B.  
& MARTHA C.  
Address: P.O. BOX 36  
WINKELMAN AZ 85292

(The above section must be completed if you object to another claimant's Watershed File Report, Zone 2 Well Report, or Catalogued Well Report. It does not need to be completed if you file an objection to your own Watershed File Report, Zone 2 Well Report, Catalogued Well Report, or to information contained in Volume 1 of the Hydrographic Survey Report.)

**VERIFICATION**(must be completed by objector)

I declare under penalty of perjury that I am a claimant in this proceeding or the duly-authorized representative of a claimant; that I have read the contents of this Objection (both sides and any attachments) and know the contents thereof; and that the information contained in the Objection is true based on my own personal knowledge, except those portions of the Objection which are indicated as being known to me on information and belief and, as to those portions, I believe them to be true.

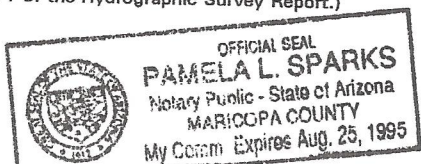
*Robert Barry*  
\_\_\_\_\_  
Signature of Objector or Objector's Representative

*Alfred S. Cox*  
\_\_\_\_\_  
Signature of Co-Objector or Co-Objector's Representative

*Joe Sparks*  
\_\_\_\_\_  
Signature of Co-Objector or Co-Objector's Representative

SUBSCRIBED AND SWORN to before me this 17 day of May, 1992.

*Pamela L. Sparks*  
\_\_\_\_\_





STATEMENT OF THE OBJECTION

The following are the main categories of the typical Watershed File Report (Zone 2 Well Reports and some Watershed File Reports lack certain categories). Please check the category(ies) to which you object, and state the reason for the objection on the back of this form.

- 1. I object to the description of Land Ownership.
- 2. I object to the description of Applicable Filings and Decrees.
- 3. I object to the description of DWR's Analysis of Filings and Decrees.
- 4. I object to the description of Diversions for the claimed water right(s).
- 5. I object to the description of Uses for the claimed water right(s).
- 6. I object to the description of Reservoirs used for the claimed water right(s).
- 7. I object to the description of Shared Uses & Diversions for the claimed water right(s).
- 8. I object to the PWR (Potential Water Right) Summary of the claimed water right(s).
- 9. I object to the description of Quantities of Use for the claimed water right(s).
- 10. I object to the Explanation provided for the claimed water right(s).
- 11. Other Objections (please state volume, page and line number for each objection).

REASON FOR OBJECTION

The reason for my objection is as follows (please number your objections to correspond to the boxes checked above; please attach supporting information and additional pages as necessary):

- 2. The individual associated with this Watershed File Report failed to file an adjudication claim as required. Therefore, the individual has no legal standing in this adjudication. (SM 475) (DM001; IR090; IR091; IR092)

The use of water listed under this Watershed File Report is challenged because it interferes with downstream federal reserved rights and is contrary to state and federal law. (SM 560)

- 3. The individual associated with this Watershed File Report failed to file an adjudication claim as required. Therefore, the individual has no legal standing in this adjudication. (SM 475) (DM001; IR090; IR091; IR092)

- 8. The individual associated with this Watershed File Report failed to file an adjudication claim as required. Therefore, the individual has no legal standing in this adjudication. (SM 475) (DM001; IR090; IR091; IR092)

The use of water listed under this Watershed File Report is challenged because it interferes with downstream federal reserved rights and is contrary to state and federal law. (SM 560)

The legal description for the place of use of a potential water right listed by ADWR is not fully supported by applicable filings. (SM 720) (DM001000; IR090000; IR091000; IR092000)

All or part of the PWR has been idle for more than five years and therefore is not entitled to a water right. (SM 832)