

W111003429

IN THE SUPERIOR COURT OF THE STATE OF ARIZONA
IN AND FOR THE COUNTY OF MARICOPA

IN RE THE GENERAL ADJUDICATION OF ALL RIGHTS TO USE
WATER IN THE GILA RIVER SYSTEM AND SOURCE

No. W1, W2, W3 & W4

MANDATORY FORM FOR OBJECTIONS TO
The Hydrographic Survey Report for
The San Pedro River Watershed

Please file a separate objection for each Watershed File Report, Zone 2 Well Report or Catalogued Well Report. Objections to information contained in Volume 1 of the HSR can be stated on one objection form. Objections must be written. Use of this form, or a computer facsimile, is required. Objections must be received on or before May 18, 1992.

92 MAY 11 PM 1:28
FILED
JUSTIN ALLEN, CLERK
ARIZONA DEP

This objection is directed to Watershed File Report or Zone 2 Well Report No. 11510 001 or Catalogued Well No. _____
(please insert no.) (please insert no.)

OBJECTOR INFORMATION

Objector's Name: ARIZONA STATE LAND DEPARTMENT
Objector's Address: 1616 W. Adams, Phoenix, AZ 85007
Objector's Telephone No.: (602) 542-3500

Objector's Watershed File Report or Zone 2 Well Report No. (if the Objector's claimed water rights are within the San Pedro River Watershed):
11510 001

Or Objector's Catalogued Well Number (if the Objector's claimed water rights appear only in Volume 8 of the HSR):

Or Objector's Statement of Claimant No. (if the Objector's claimed water rights are located outside the San Pedro River Watershed):
39 - _____

STATE OF ARIZONA
COUNTY OF Maricopa

VERIFICATION (must be completed by objector)

I hereby make this Objection. I certify that, if required, a copy of the foregoing Objection was served upon the following Claimant(s) by mailing true and correct copies thereof on the 15th day of May, 1992, postage prepaid and addressed as follows:

Name: Marie Jo & Carl C. Anderson, Sr.
Montgomery Office S-8,
Address: 4600 Montgomery Blvd. NE
Albuquerque, NM 87109

I declare under penalty of perjury that I am a claimant in this proceeding or the duly-authorized representative of a claimant; that I have read the contents of this Objection (both sides and any attachments) and know the contents thereof; and that the information contained in the Objection is true based on my own personal knowledge, except those portions of the Objection which are indicated as being known to me on information and belief and, as to those portions, I believe them to be true.

Cleveland E. Collins
Signature of Objector or Objector's Representative

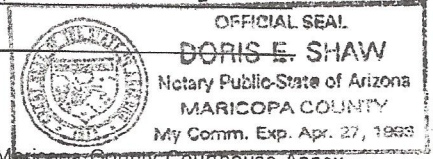
SUBSCRIBED AND SWORN to before me this 15th day of May 199 2.

Doris E. Shaw

Notary Public for the State of Arizona

Residing at Maricopa County

My commission expires _____



(The above section must be completed if you object to another claimant's Watershed File Report, Zone 2 Well Report, or Catalogued Well Report. It does not need to be completed if you file an objection to your own Watershed File Report, Zone 2 Well Report, Catalogued Well Report; or to information contained in Volume 1 of the Hydrographic Survey Report.)

Objections must be filed with the Clerk of the Superior Court in and for Maricopa County, Maricopa County Courthouse Annex, 3345 W. Durango Street, Phoenix, AZ 85009, on or before May 18, 1992.

W11100 3429

IN THE SUPERIOR COURT OF THE STATE OF ARIZONA
IN AND FOR THE COUNTY OF MARICOPA

IN RE THE GENERAL ADJUDICATION OF ALL RIGHTS TO USE
WATER IN THE GILA RIVER SYSTEM AND SOURCE

No. W1,W2,W3 & W4

MANDATORY FORM FOR OBJECTIONS TO
The Hydrographic Survey Report for
The San Pedro River Watershed

92 MAY 15 PM 1:28

FILED
BY
JUDITH ALLEN, CLERK
DEP

Please file a separate objection for each Watershed File Report, Zone 2 Well Report or Catalogued Well Report. Objections to information contained in Volume 1 of the HSR can be stated on one objection form. Objections must be written. Use of this form, or a computer facsimile, is required. Objections must be received on or before May 18, 1992.

This objection is directed to Watershed File Report or Zone 2 Well Report No. 11510 001 or Catalogued Well No. _____
(please insert no.) (please insert no.)

OBJECTOR INFORMATION

Objector's Name: ARIZONA STATE LAND DEPARTMENT
Objector's Address: 1616 W. Adams, Phoenix, AZ 85007
Objector's Telephone No.: (602) 542-3500

Objector's Watershed File Report or Zone 2 Well Report No. (if the Objector's claimed water rights are within the San Pedro River Watershed):
11510 001

Or Objector's Catalogued Well Number (if the Objector's claimed water rights appear only in Volume 8 of the HSR):

Or Objector's Statement of Claimant No. (if the Objector's claimed water rights are located outside the San Pedro River Watershed):
39 - _____

STATE OF ARIZONA
COUNTY OF Maricopa

VERIFICATION (must be completed by objector)

I hereby make this Objection. I certify that, if required, a copy of the foregoing Objection was served upon the following Claimant(s) by mailing true and correct copies thereof on the 15th day of May, 1992, postage prepaid and addressed as follows:

Name: Anderson Development
4600 NE Montgomery Blvd. #8
Address: _____
Albuquerque, NM 87109

I declare under penalty of perjury that I am a claimant in this proceeding or the duly- authorized representative of a claimant; that I have read the contents of this Objection (both sides and any attachments) and know the contents thereof; and that the information contained in the Objection is true based on my own personal knowledge, except those portions of the Objection which are indicated as being known to me on information and belief and, as to those portions, I believe them to be true.


Glendon E. Collins
Signature of Objector or Objector's Representative

SUBSCRIBED AND SWORN to before me this 15th day of May 1992.

Doris E Shaw

Notary Public for the State of Arizona
Residing at Maricopa County

My commission expires _____



(The above section must be completed if you object to another claimant's Watershed File Report, Zone 2 Well Report, or Catalogued Well Report. It does not need to be completed if you file an objection to your own Watershed File Report, Zone 2 Well Report, Catalogued Well Report; or to information contained in Volume 1 of the Hydrographic Survey Report.)

Objections must be filed with the Clerk of the Superior Court in and for Maricopa County, Maricopa County Courthouse Annex, 3345 W. Durango Street, Phoenix, AZ 85009, on or before May 18, 1992.

ATTACHMENT

WATERSHED FILE REPORT NO.: 11510 001

<u>OBJECTION(S)</u>	<u>UNIFORM CODE(S)</u>
The Arizona State Land Department objects to claims of water rights or filings listed in this WFR which were not submitted by the Arizona State Land Department. However, it does not object to claims filed by lessees provided that the lessee has filed the claim "by and for the State of Arizona."	300, 400, 500, 800, 1100
The Arizona State Land Department objects to DWR's methodology and determination of apparent first use date within the PWR summary of this WFR.	200, 900
The Arizona State Land Department objects to DWR's methodology and determination of claim date within the Applicable Filings and Decrees section of this WFR.	200, 900
The Arizona State Land Department objects to DWR's methodology and determination of stockwatering locations in this WFR. A stockwatering use should include the stockpond and reaches of the stream above the stockpond within the WFR.	200, 400, 600, 700, 800
The Arizona State Land Department withdraws the following claim(s): 39-7094.	800
An incorrect location for SP012 is listed in the DWR Analysis of Filings and Decrees section of this WFR. The correct location of SP012 (39-13201) is NWNE12 8S 21E.	200, 400, 600, 700
The Arizona State Land Department objects that the following SOC, which claimed two uses, was given only one PWR. A PWR should be assigned for each use. 39-12024	200, 400, 600, 700, 800

The Arizona State Land Department objects that the following SOC, which claimed two uses, was given only one PWR. A PWR should be assigned for each use. 39-12025

200, 400,
600, 700,
800

The Arizona State Land Department objects that the following SOC, which claimed two uses, was given only one PWR. A PWR should be assigned for each use. 39-7130

200, 400,
600, 700,
800

The Arizona State Land Department objects that previously submitted, amended or corrected information is not reflected in the HSR. Amended SOC 39-7136 correcting volume information from 8.7 acre-feet to 3.7 acre-feet was not included in the Applicable Filings and Decrees section of the WFR.

200, 400

ATTACHMENT

WATERSHED FILE REPORT NO.: 11510 001

<u>OBJECTION(S)</u>	<u>UNIFORM CODE(S)</u>
The Arizona State Land Department objects to claims of water rights or filings listed in this WFR which were not submitted by the Arizona State Land Department. However, it does not object to claims filed by lessees provided that the lessee has filed the claim "by and for the State of Arizona."	300, 400, 500, 800, 1100
The Arizona State Land Department objects to DWR's methodology and determination of apparent first use date within the PWR summary of this WFR.	200, 900
The Arizona State Land Department objects to DWR's methodology and determination of claim date within the Applicable Filings and Decrees section of this WFR.	200, 900
The Arizona State Land Department objects to DWR's methodology and determination of stockwatering locations in this WFR. A stockwatering use should include the stockpond and reaches of the stream above the stockpond within the WFR.	200, 400, 600, 700, 800
The Arizona State Land Department withdraws the following claim(s): 39-7094.	800
An incorrect location for SP012 is listed in the DWR Analysis of Filings and Decrees section of this WFR. The correct location of SP012 (39-13201) is NWNE12 8S 21E.	200, 400, 600, 700
The Arizona State Land Department objects that the following SOC, which claimed two uses, was given only one PWR. A PWR should be assigned for each use. 39-12024	200, 400, 600, 700, 800

The Arizona State Land Department objects that the following SOC, which claimed two uses, was given only one PWR. A PWR should be assigned for each use. 39-12025

200, 400,
600, 700,
800

The Arizona State Land Department objects that the following SOC, which claimed two uses, was given only one PWR. A PWR should be assigned for each use. 39-7130

200, 400,
600, 700,
800

The Arizona State Land Department objects that previously submitted, amended or corrected information is not reflected in the HSR. Amended SOC 39-7136 correcting volume information from 8.7 acre-feet to 3.7 acre-feet was not included in the Applicable Filings and Decrees section of the WFR.

200, 400

JUDITH ALLEN, CLERK
BY M. Carlson DEP

IN THE SUPERIOR COURT OF THE STATE OF ARIZONA
IN AND FOR THE COUNTY OF MARICOPA FILED

IN RE THE GENERAL ADJUDICATION OF ALL RIGHTS TO USE
WATER IN THE GILA RIVER SYSTEM AND SOURCE

92 MAY 13 PM 2:39

No. W1, W2, W3 & W4

MANDATORY FORM FOR OBJECTIONS TO
The Hydrographic Survey Report for
The San Pedro River Watershed

W1-11-3429

Please file a separate objection for each Watershed File Report, Zone 2 Well Report or Catalogued Well Report. Objections to information contained in Volume 1 of the HSR can be stated on one objection form. Objections must be written. Use of this form, or a computer facsimile, is required. Objections must be received on or before May 18, 1992.

This objection is directed to Watershed File Report or Zone 2 Well Report No. 115 - 10 - *** - 001 or Catalogued Well No. _____
(please insert no.) (please insert no.)

OBJECTOR INFORMATION

Objector's Name: Anderson Development Corporation
Objector's Address: 4600 Montgomery NE, #8, Albuquerque, NM 87109
Objector's Telephone No.: 505 884-6901

Objector's Watershed File Report or Zone 2 Well Report No. (if the Objector's claimed water rights are within the San Pedro River Watershed):
115 - 10 - *** - 001

Or Objector's Catalogued Well Number (if the Objector's claimed water rights appear only in Volume 8 of the HSR):

Or Objector's Statement of Claimant No. (if the Objector's claimed water rights are located outside the San Pedro River Watershed):
39 - _____

STATE OF NEW MEXICO
COUNTY OF BERNALILLO

VERIFICATION (must be completed by objector)

I hereby make this Objection. I certify that, if required, a copy of the foregoing Objection was served upon the following Claimant(s) by mailing true and correct copies thereof on the _____ day of _____, 199____, postage prepaid and addressed as follows:

I declare under penalty of perjury that I am a claimant in this proceeding or the duly- authorized representative of a claimant; that I have read the contents of this Objection (both sides and any attachments) and know the contents thereof; and that the information contained in the Objection is true based on my own personal knowledge, except those portions of the Objection which are indicated as being known to me on information and belief and, as to those portions, I believe them to be true.

Name: _____
Address: _____

Russell Eger
Signature of Objector or Objector's Representative

SUBSCRIBED AND SWORN to before me this 12th day of May 1992.

(The above section must be completed if you object to another claimant's Watershed File Report, Zone 2 Well Report, or Catalogued Well Report. It does not need to be completed if you file an objection to your own Watershed File Report, Zone 2 Well Report, Catalogued Well Report; or to information contained in Volume 1 of the Hydrographic Survey Report.)

Carol S. Elenbaugh
Notary Public for the State of New Mexico
3816 Carlisle NE
Residing at Albuquerque, NM 87107
My commission expires 2/10/96

Objections must be filed with the Clerk of the Superior Court in and for Maricopa County, Maricopa County Courthouse Annex, 3345 W. Durango Street, Phoenix, AZ 85009, on or before May 18, 1992.

STATEMENT OF THE OBJECTION

The following are the main categories of the typical Watershed File Report (Zone 2 Well Reports and some Watershed File Reports lack certain categories). Please check the category(ies) to which you object, and state the reason for the objection on the back of this form.

- 1. I object to the description of Land Ownership
- 2. I object to the description of Applicable Filings and Decrees
- 3. I object to the description of DWR's Analysis of Filings and Decrees
- 4. I object to the description of Diversions for the claimed water right(s)
- 5. I object to the description of Uses for the claimed water right(s)
- 6. I object to the description of Reservoirs used for the claimed water right(s)
- 7. I object to the description of Shared Uses & Diversions for the claimed water right(s)
- 8. I object to the PWR (Potential Water Right) Summary of the claimed water right(s)
- 9. I object to the description of Quantities of Use for the claimed water right(s)
- 10. I object to the Explanation provided for the claimed water right(s)
- 11. Other Objections (please state volume, page and line number for each objection)

REASON FOR OBJECTION

The reason for my objection is as follows (please number your objections to correspond to the boxes checked above; please attach supporting information and additional pages as necessary):

CATEGORY
NUMBER

- 2 39-0012224 Use location description is wrong, should
be same as Diversion location.
- 3 38-0088699 is in use for stockwatering.
39-0007094 is in use for stockwatering.
- 8 38-0088699 a Dirt Tank across Deer Creek is in use
and should be assigned a PWR #.
39-0007094 is in use and should be assigned a PWR #.
- 10 38-0088699 is in use as a stockpond
39-0007094 is in use as a stockpond.
- 5 SW023 location description should be: NE NE NW 10 9S 20E.
- 3 & 10 39-0001059 is used for domestic purposes also.
- 8 39-0001059 - House Well - is in use for both domestic needs
and for stockwatering and should be assigned a PWR #.

IN THE SUPERIOR COURT OF THE STATE OF ARIZONA
IN AND FOR THE COUNTY OF MARICOPA

IN RE THE GENERAL ADJUDICATION OF ALL RIGHTS TO USE
WATER IN THE GILA RIVER SYSTEM AND SOURCE

No. W1, W2, W3 & W4
Contested Case No. W1-11-003429

MANDATORY FORM FOR OBJECTIONS TO
The Hydrographic Survey Report for the
San Pedro River Watershed

92 MAY 14 11:11 AM
FILED
Clerk of Superior Court
Phoenix, Arizona

Please file a separate objection for each Watershed File Report, Zone 2 Well Report or Catalogued Well Report. Objections to information contained in Volume 1 of the HSR can be stated on one objection form. Objections must be written. Use of this form, or a computer facsimile, is required. Objections must be received on or before May 18, 1992.

This objection is directed to Watershed
File Report or Zone 2 Well Report No.

115-10-001
(please insert no.)

or Catalogued Well No.

(please insert no.)

OBJECTOR INFORMATION

Objector's Name: Salt River Project

Objector's Address: Post Office Box 52025

Phoenix, Arizona 85072-2025

Objector's Telephone No: (602) 236-2210

Objector's Watershed File Report or Zone 2 Well Report No. (if the Objector's claimed water rights are within the San Pedro River Watershed):

Or Objector's Catalogued Well Number (if the Objector's claimed water rights appear only in Volume 8 of the HSR):

Or Objector's Statement of Claimant No. (if the Objector's claimed water rights are located outside the San Pedro Watershed):

39-07 01040, 01041, 01206, 01207, 01998

39-05 50053, 50054, 50055

39-L8 35212, 35213

STATE OF Arizona

COUNTY OF Maricopa

VERIFICATION (must be completed by objector)

I hereby make this Objection. I certify that, if required, copy of the foregoing Objection was served upon the following Claimant(s) by mailing true and correct copies thereof on the 14th day of May, 1992, postage prepaid and addressed as follows:

Name: SLD

Address: 1616 W. ADAMS STREET

PHOENIX, AZ 85007

I declare under penalty of perjury that I am a claimant in this proceeding or the duly-authorized representative of a claimant; that I have read the contents of this Objection (both sides and any attachments) and know the contents thereof; and that the information contained in the Objection is true based on by own personal knowledge, except those portions of the Objection which are indicated as being known to me on information and belief and, as to those portions, I believe them to be true.

David C. Polst


Signature of Objector or Objector's Representative

SUBSCRIBED AND SWORN to before me this 1st day of May, 1992.

Linda Jepperson
Notary Public for the State of Arizona

Residing at Maricopa County

My commission expires _____



(The above section must be completed if you object to another claimant's Watershed File Report, Zone 2 Well Report, or Catalogued Well Report. It does not need to be completed if you file an objection to your own Watershed File Report, Zone 2 Well Report, Catalogued Well Report, or to information contained in Volume 1 of the Hydrographic Survey Report.)

Objections must be filed with the Clerk of the Superior Court in and for Maricopa County, Maricopa County Courthouse Annex, 3345 W. Durango Street, Phoenix Az 85009, on or before May 18, 1992.

E

STATEMENT OF THE OBJECTION

The following are the main categories of the typical Watershed File Report (Zone 2 Well Reports and some Watershed File Reports lack certain categories). Please check the category(ies) to which you object, and state the reason for the objection on the back of this form.

- 1. I object to the description of LAND OWNERSHIP
- 2. I object to the description of APPLICABLE FILINGS AND DECREES
- 3. I object to the description of DWR's ANALYSIS OF FILINGS AND DECREES
- 4. I object to the description of the DIVERSIONS for the claimed water right(s)
- 5. I object to the description of the USES for the claimed water right(s)
- 6. I object to the description of RESERVOIRS used for the claimed water right(s)
- 7. I object to the description of SHARED USES & DIVERSIONS for the claimed water right(s)
- 8. I object to the PWR (POTENTIAL WATER RIGHT) SUMMARY of the claimed water right(s)
- 9. I object to the description of the QUANTITIES OF USE for the claimed water right(s)
- 10. I object to the EXPLANATION provided for the claimed water right(s)
- 11. Other Objections (please state volume number, page number and line number for each objection)

REASON FOR OBJECTION

The reason for my objection is as follows (please number your objections to correspond to the boxes checked above; please attach supporting information and additional pages as necessary):

CATEGORY
NUMBER

SEE ATTACHMENT 1

In this attachment the uniform code designated by the
Special Master in accordance with Case Management
Order No. 1 is shown in parenthesis following each
objection statement.

ATTACHMENT 1

WFR CATEGORY 8 - PWR SUMMARY

The Salt River Project objects to the apparent date of first use assigned to this Potential Water Right (PWR). Previous filings, in this case, filings made pursuant to the Water Rights Registration Act (WRRRA), are the evidentiary foundation for the priority date associated with a water right. The Watershed File Report fails to set forth sufficient historical evidence to refute the date of priority claimed in the WRRRA filing matched to this PWR. In the absence of such evidence, the apparent date of first use for this PWR should be the date claimed in the WRRRA filing (0920). This objection applies to: SP002.

* * * *

The Salt River Project objects to the absence of an apparent date of first use for this Potential Water Right (PWR). Previous filings, where available, are the evidentiary basis for any appropriative right. This PWR has been matched to a Water Rights Registration Act (WRRRA) filing. The date claimed in the WRRRA filing should form the basis for the apparent date of first use, unless sufficient historical evidence indicates a contrary date.

The Watershed File Report fails to articulate sufficient historical evidence to refute the priority date claimed in the WRRRA filing matched to this PWR. In the absence of such evidence, the apparent date of first use assigned to this PWR should be the date claimed in the WRRRA filing (0910). This objection applies to: SW009.

* * * *

WFR CATEGORY 8 - PWR SUMMARY (continued)

The Salt River Project objects to the apparent date of first use assigned to this Potential Water Right (PWR). Previous filings, in this case, filings made pursuant to the Water Rights Registration Act (WRRRA), are the evidentiary foundation for the priority date associated with a water right. Where two or more WRRRA filings have been matched to the same PWR but claim different dates of priority, the WRRRA filing claiming the earliest date should form the basis for the apparent date of first use, unless sufficient historical evidence indicates a contrary date.

The Watershed File Report fails to set forth sufficient historical evidence to refute the earliest date of priority claimed in the WRRRA filings matched to this PWR. In the absence of such evidence, the apparent date of first use for this PWR should be the earliest date claimed in the WRRRA filing (0920). This objection applies to: SW003, SW005, SW006 and SW021.

WFR CATEGORY 9 - QUANTITIES OF USE

The Salt River Project objects to the failure of DWR to assign a quantity of use to this Potential Water Right (PWR). All water rights subject to the court's jurisdiction must be quantified in accordance with A.R.S. § 45-257(B). This PWR is no exception (1010). This objection applies to: SW003, SW005, SW006, SW009 and SW021.

* * * *

The Salt River Project objects to the failure of DWR to calculate a diversion rate for this Potential Water Right (PWR). All PWRs assigned a point or points of diversion should be assigned a separate diversion rate for each point of diversion. Diversion rates should be calculated at the point of diversion and should include conveyance losses (1010). This objection applies to: SP002.

**IN THE SUPERIOR COURT OF THE STATE OF ARIZONA
IN AND FOR THE COUNTY OF MARICOPA**

IN RE THE GENERAL ADJUDICATION OF ALL RIGHTS TO USE
WATER IN THE GILA RIVER SYSTEM AND SOURCE

Contested Case File: W111003429

**MANDATORY FORM FOR OBJECTIONS TO
The Hydrographic Survey Report for
The San Pedro River Watershed**

Please file a separate objection for each Watershed File Report, Zone 2 Well Report or Catalogued Well Report. Objections to information contained in Volume 1 of the HSR can be stated on one objection form. Objections must be written. Use of this form, or a computer facsimile, is required. Objections must be received on or before May 18, 1992. Objections must be filed with the Clerk of the Superior Court in and for Maricopa County, Maricopa County Courthouse Annex, 3345 W. Durango Street, Phoenix, AZ 85009.

This objection is directed to Watershed
File Report or Zone 2 Well Report No.

115-10-001

or Catalogued Well No.

(please insert no.)

(please insert no.)

JUDITH ALLEN, CLERK
 BY _____
 FLEED
 92 MAY 12 AM 11:00

OBJECTOR INFORMATION

Objector's Name:
United States of America

Co-Objector's Name:
Gila River Indian Community
c/o Cox & Cox

Co-Objector's Name:
San Carlos Apache Tribe; Tonto
Apache Tribe; Yavapai-Apache Indian
Community; Camp Verde-Reservation
c/o Sparks & Siler, P.C.

Objector's Address:
601 Pennsylvania Ave.
Washington, D.C. 20004

Co-Objector's Address:
Suite 300 Luhrs Tower
Phoenix, AZ 85003

Co-Objector's Address:
7503 First Street
Scottsdale, AZ 85251

Objector's Telephone No.:
(202) 272-4059 / 272-6978

Co-Objector's Telephone No.:
(602) 254-7207

Co-Objector's Telephone No.:
(602) 949-1998

Objector's Watershed File Report or Zone 2 Well Report No. (if the Objector's claimed water rights are within the San Pedro River Watershed):

111-19-009

Or Objector's Catalogued Well Number (if the Objector's claimed water rights appear only in Volume 8 of the HSR):

Or Objector's Statement of Claimant No. (if the Objector's claimed water rights are located outside the San Pedro River Watershed):

39-11-05478	39-05-41142	39-07-12652	39-07-12676	39-05-50058	39-07-12169
39-U8-60083	39-L8-36340	39-L8-37360	39-U8-63614	39-07-12675	39-05-50059

STATE OF ARIZONA
COUNTY OF MARICOPA

I hereby make this Objection. I certify that, if required, a copy of the foregoing Objection was served upon the following Claimant(s) by mailing true and correct copies thereof on the 18th day of May, 1992, postage prepaid and addressed as follows:

Name: 115-10-001
SLD
Address: 1616 W. ADAMS STREET
PHOENIX AZ 85007

VERIFICATION(must be completed by objector)

I declare under penalty of perjury that I am a claimant in this proceeding or the duly-authorized representative of a claimant; that I have read the contents of this Objection (both sides and any attachments) and know the contents thereof; and that the information contained in the Objection is true based on my own personal knowledge, except those portions of the Objection which are indicated as being known to me on information and belief and, as to those portions, I believe them to be true.

Gary B. Randall
Signature of Objector or Objector's Representative

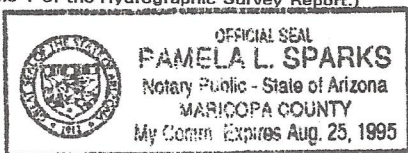
Alfred J. Cox
Signature of Co-Objector or Co-Objector's Representative

[Signature]
Signature of Co-Objector or Co-Objector's Representative

SUBSCRIBED AND SWORN to before me this 7 day of May, 1992.

Pamela J. Sparks

(The above section must be completed if you object to another claimant's Watershed File Report, Zone 2 Well Report, or Catalogued Well Report. It does not need to be completed if you file an objection to your own Watershed File Report, Zone 2 Well Report, Catalogued Well Report, or to information contained in Volume 1 of the Hydrographic Survey Report.)



STATEMENT OF THE OBJECTION

The following are the main categories of the typical Watershed File Report (Zone 2 Well Reports and some Watershed File Reports lack certain categories). Please check the category(ies) to which you object, and state the reason for the objection on the back of this form.

- 1. I object to the description of Land Ownership.
- 2. I object to the description of Applicable Filings and Decrees.
- 3. I object to the description of DWR's Analysis of Filings and Decrees.
- 4. I object to the description of Diversions for the claimed water right(s).
- 5. I object to the description of Uses for the claimed water right(s).
- 6. I object to the description of Reservoirs used for the claimed water right(s).
- 7. I object to the description of Shared Uses & Diversions for the claimed water right(s).
- 8. I object to the PWR (Potential Water Right) Summary of the claimed water right(s).
- 9. I object to the description of Quantities of Use for the claimed water right(s).
- 10. I object to the Explanation provided for the claimed water right(s).
- 11. Other Objections (please state volume, page and line number for each objection).

REASON FOR OBJECTION

The reason for my objection is as follows (please number your objections to correspond to the boxes checked above; please attach supporting information and additional pages as necessary):

- 2. The amount claimed, as described by ADWR, exceeds a reasonable amount required for beneficial use. (SM 478)

The statement of claimant lists a use not verified by DWR. (SM 478)

The use of water listed under this Watershed File Report is challenged because it interferes with downstream federal reserved rights and is contrary to state and federal law. (SM 560)

- 8. The use of water listed under this Watershed File Report is challenged because it interferes with downstream federal reserved rights and is contrary to state and federal law. (SM 560)