

1
2
3
4
5
6
7
8
9
10
11
12
13
14
15
16
17
18
19
20
21
22
23
24
25
26
27
28

IN THE SUPERIOR COURT OF THE STATE OF ARIZONA
IN AND FOR THE COUNTY OF MARICOPA

IN RE THE GENERAL ADJUDICATION
OF ALL RIGHTS TO USE WATER IN THE
GILA RIVER SYSTEM AND SOURCE

W-1 (Salt)
W-2 (Verde)
W-3 (Upper Gila)
W-4 (San Pedro)
(Consolidated)

Contested Case No. **W1-11-1432**


**ORDER APPROVING
PROPOSED WATER RIGHT
ABSTRACTS**

CONTESTED CASE NAME: *In re ASLD - H. Clifford Dobson, Jr. Ranch*
HSR INVOLVED: San Pedro River Watershed Hydrographic Survey Report.
DESCRIPTIVE SUMMARY: The Special Master approves twenty-seven (27) abstracts for proposed water rights and directs that they be added to the Catalog of Proposed Water Rights.
NUMBER OF PAGES: 58
DATE OF FILING: July 27, 2022

On June 28, 2022, the Arizona State Land Department (“ASLD”) filed Suggested Corrections of Proposed Water Rights. On, July 11, 2022, Salt River Project filed Suggested Corrections to Proposed Abstracts. No other suggested corrections have been filed.

1 **IT IS ORDERED** approving the twenty-seven (27) proposed water right abstracts
2 attached as Appendix A for *de minimis* stockpond and stock watering uses identified in
3 Watershed File Report 112-14-027 and listed in the appendix.
4

5 The proposed abstracts will be included in the Catalog of Proposed Water Rights created
6 pursuant to §15 of the Rules for Proceedings before the Special Master.
7

8
9 
10 Susan Ward Harris
11 SPECIAL MASTER

12 The original of the foregoing was delivered
13 to the Clerk of the Maricopa County Superior
14 Court on July 27, 2022, for filing and
15 distributing a copy to all persons listed on the
16 Court approved mailing list for this contested
17 case.

18
19
20
21
22
23
24
25
26
27
28

Emily Natale

Court Approved Mailing List
In re SLD – Clifford H. Dobson, Jr. Ranch, Contested Case No. W1-11-1432
W1-11-1432 (13 Names)
Prepared by the Special Master
7/27/2022

Carla A. Consoli
May Potenza Baran & Gillespie P.C
1850 N. Central Avenue, 16th Floor
Phoenix, AZ 85004

Carrie Brennan & Kevin Crestin
Arizona Attorney General Natural
Resources Department
2005 No. Central
Phoenix, AZ 85004

Charles L. Cahoy, Asst. City
Attorney
Phoenix City Attorney's Office
200 W. Washington 13th Flr.
Phoenix, AZ 85003

Clerk of the Superior Court
Maricopa County
Attn: Water Case
601 West Jackson Street Phoenix,
AZ 85003

D. A. Brown, J. Albert Brown, Amy
Brown
Garrett W. Perkins of Brown &
Brown Law
P. O. Box 1890
St. Johns, AZ 85936

J. B. Weldon, M. A. McGinnis, M.
K. Foy
Salmon, Lewis & Weldon
2850 E. Camelback Rd. Suite 200
Phoenix, AZ 85016

Joe P. Sparks and Laurel A.
Herrmann
The Sparks Law Firm, P.C.
7503 First Street
Scottsdale, AZ 85251-4573

Josh Edelstein Phoenix Field
Solicitor
Office of the Solicitor
U.S. Department of the Interior
Sandra Day O'Connor U.S.
Courthouse
Ste. 404 401 W. Washington
St., SPC 44
Phoenix, AZ 85003

Kimberly R. Parks and Kome
Akpolo
Arizona Department of Water
Resources
1110 West Washington,
Suite 310
Phoenix, AZ 85007

Richard Palmer, Jr and
Jeremiah Weiner
Lauren Mulhern
ROSETTE, LLP.
565 W. Chandler Blvd, Ste. 212
Chandler, AZ 85225

S. Montgomery, R. Interpreter,
J. Tomkus,
Montgomery & Interpreter PLC
3301 E. Thunderbird Road
Phoenix, AZ 85032

Susan Ward Harris
Special Master
Central Court Building, Ste 3A
201 West Jefferson
Phoenix, AZ 85003-2205

Thomas L. Murphy
Gila River Indian Community
Office of the General Counsel
P. O. Box 97
Sacaton, AZ 85147

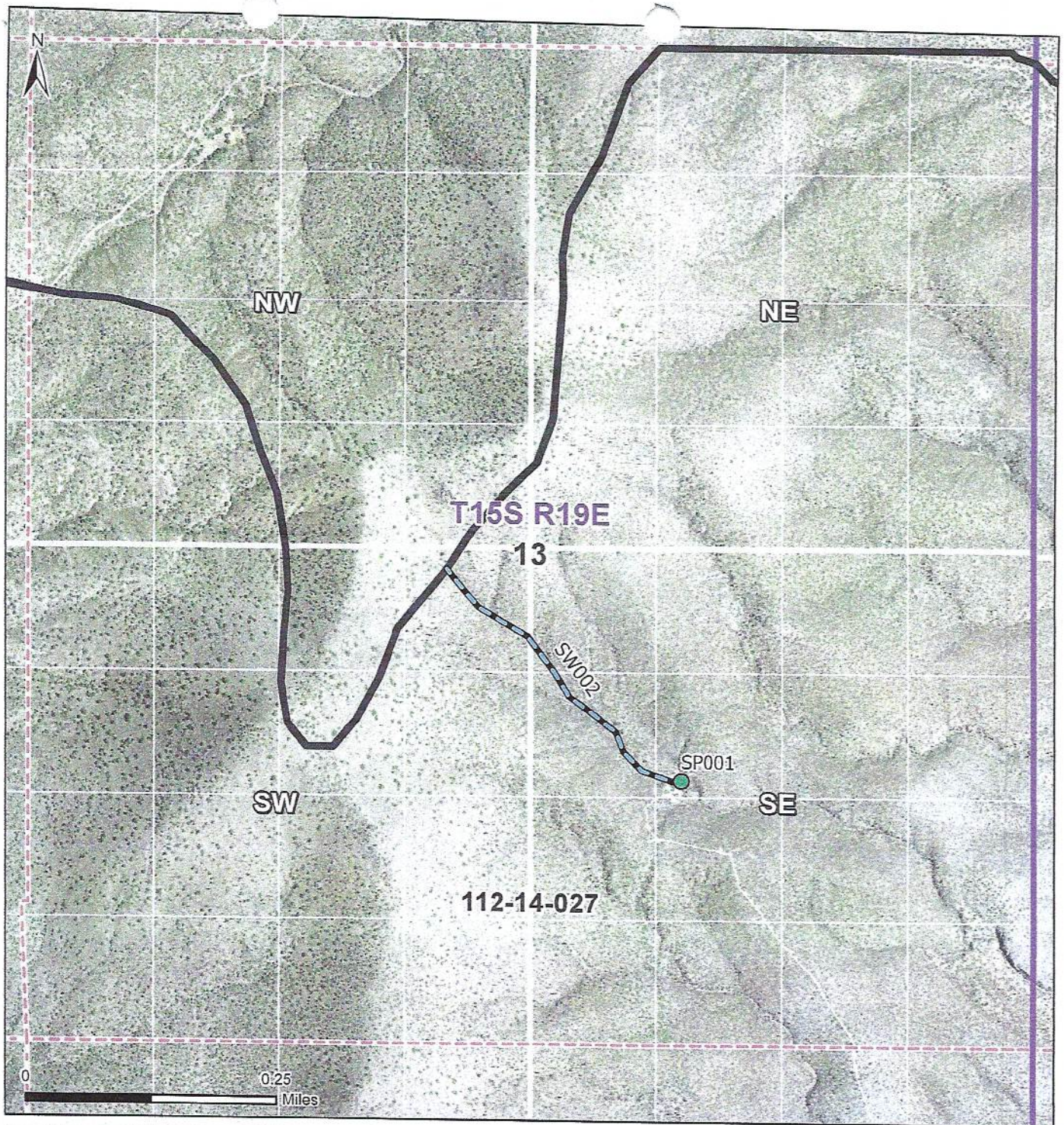
APPENDIX A

1
2
3
4
5
6
7
8
9
10
11
12
13
14
15
16
17
18
19
20
21
22
23
24
25
26
27
28






112-14-027-SP001	112-14-027-SW002
112-14-027-SP002	112-14-027-SW003
112-14-027-SP003	112-14-027-SW004
112-14-027-SP004	112-14-027-SW005
112-14-026-SP006	112-14-027-SW006
112-14-027-SP007	112-14-027-SW007
112-14-027-SP008	112-14-027-SW008
112-14-027-SP009	112-14-027-SW009
112-14-027-SP010	112-14-027-SW010
112-14-027-SP011	112-14-027-SW011
112-14-027-SP012	112-14-027-SW012
112-14-027-SP013	112-14-027-SW013
112-14-027-SP014	112-14-027-SW014
112-14-027-SP015	

**Proposed Abstract of Water Right
San Pedro Watershed**

Attribute	Proposed Abstract of Water Right
1. Proposed Water Right No.:	112-14-027-SP001
2. Owner of Water Right:	State of Arizona – Arizona State Land Department
3. Landowner:	State of Arizona – Arizona State Land Department
4. Statement of Claimant Nos.:	39-7471
5. Statement of Claimant Name:	Arizona State Land Department
6. Lessees:	David C. Kennedy and Susan Kennedy
7. Basis of Right:	38-88683
8. Beneficial Use:	Stock and wildlife watering from a stockpond
9. Priority Date:	December 31, 1950
10. Quantity:	Not to exceed (\leq) 4 acre-feet annually with continuous fill
11. Place of Use:	SENWSE Sec. 13 T15S R19E of the Gila and Salt River Baseline and Meridian, Cochise County, Arizona. (see attached map)
12. Point of Diversion:	SENWSE Sec. 13 T15S R19E of the Gila and Salt River Baseline and Meridian, Cochise County, Arizona. (see attached map)
13. Source of Water:	Lower Wash in the Benson subwatershed of the San Pedro River watershed
14. Facility:	# 2 Tank



Legend

-  Stockponds
-  Streamside
-  WFR Boundary
-  Township
-  Section
- 160 acre 1/4 Section
- 10 acre 1/4 1/4 1/4 Section



Map of Section 13

Township 15S Range 19E

In re SLD - Clifford H. Dobson, Jr. Ranch

Contested Case W1-11-1432

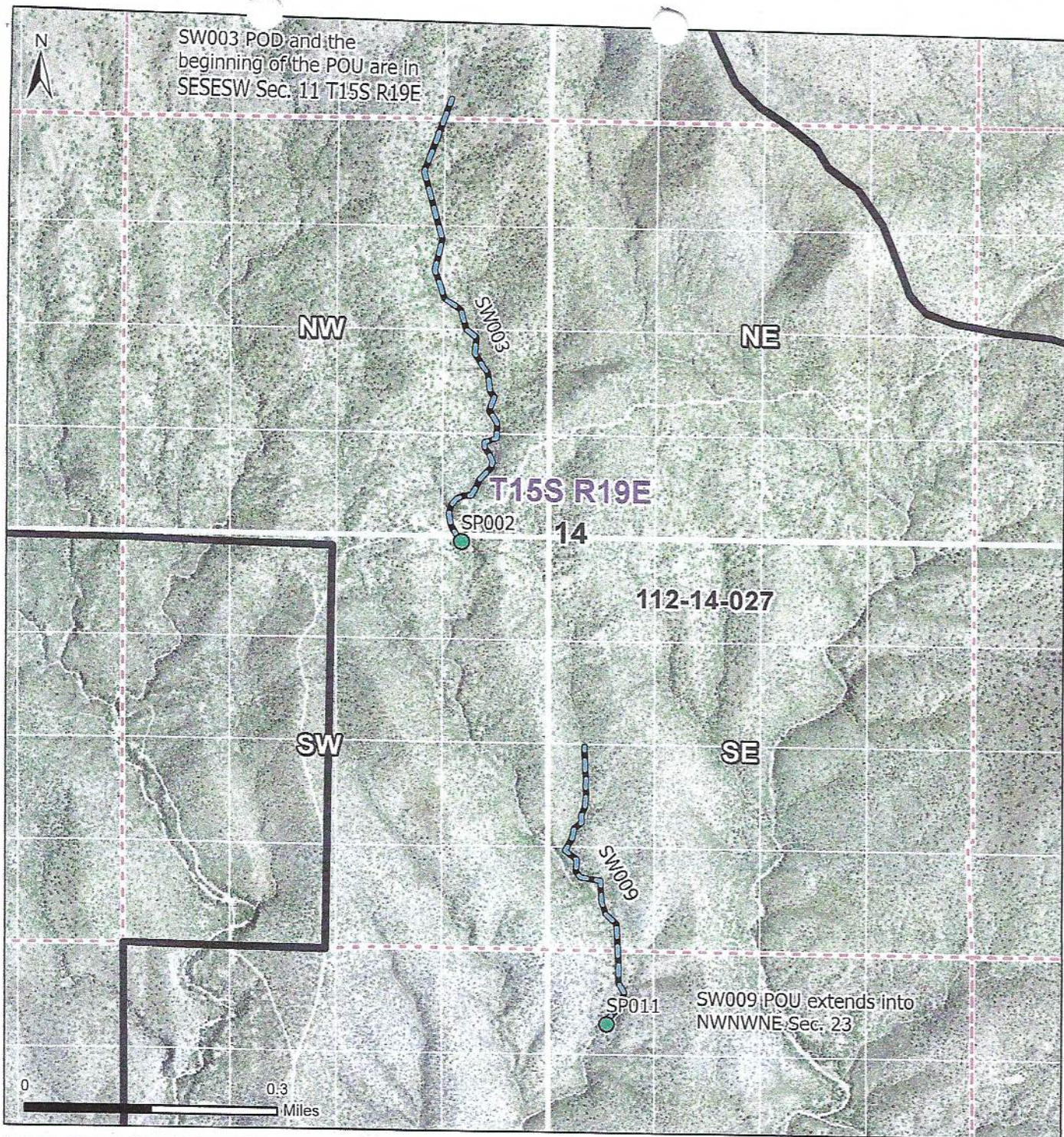
Watershed File Report 112-14-027









ADWR February 2022

**Proposed Abstract of Water Right
San Pedro Watershed**

Attribute	Proposed Abstract of Water Right
1. Proposed Water Right No.:	112-14-027-SP002
2. Owner of Water Right:	State of Arizona – Arizona State Land Department
3. Landowner:	State of Arizona – Arizona State Land Department
4. Statement of Claimant Nos.:	39-7472
5. Statement of Claimant Names:	Arizona State Land Department
6. Lessees:	David C. Kennedy and Susan Kennedy
7. Basis of Right:	38-88682
8. Beneficial Use:	Stock and wildlife watering from a stockpond
9. Priority Date:	December 31, 1950
10. Quantity:	Not to exceed (\leq) 4 acre-feet annually with continuous fill
11. Place of Use:	SESENW Sec. 14 T15S R19E of the Gila and Salt River Baseline and Meridian, Cochise County, Arizona. (see attached map)
12. Point of Diversion:	SESENW Sec. 14 T15S R19E of the Gila and Salt River Baseline and Meridian, Cochise County, Arizona. (see attached map)
13. Source of Water:	Homestead Wash in the Benson subwatershed of the San Pedro River watershed
14. Facility:	Homestead Tank



Legend

-  Stockponds
-  Streamside
-  WFR Boundary
-  Section
-  160 acre 1/4 Section
-  10 acre 1/4 1/4 1/4 Section



Map of Section 14

Township 15S Range 19E

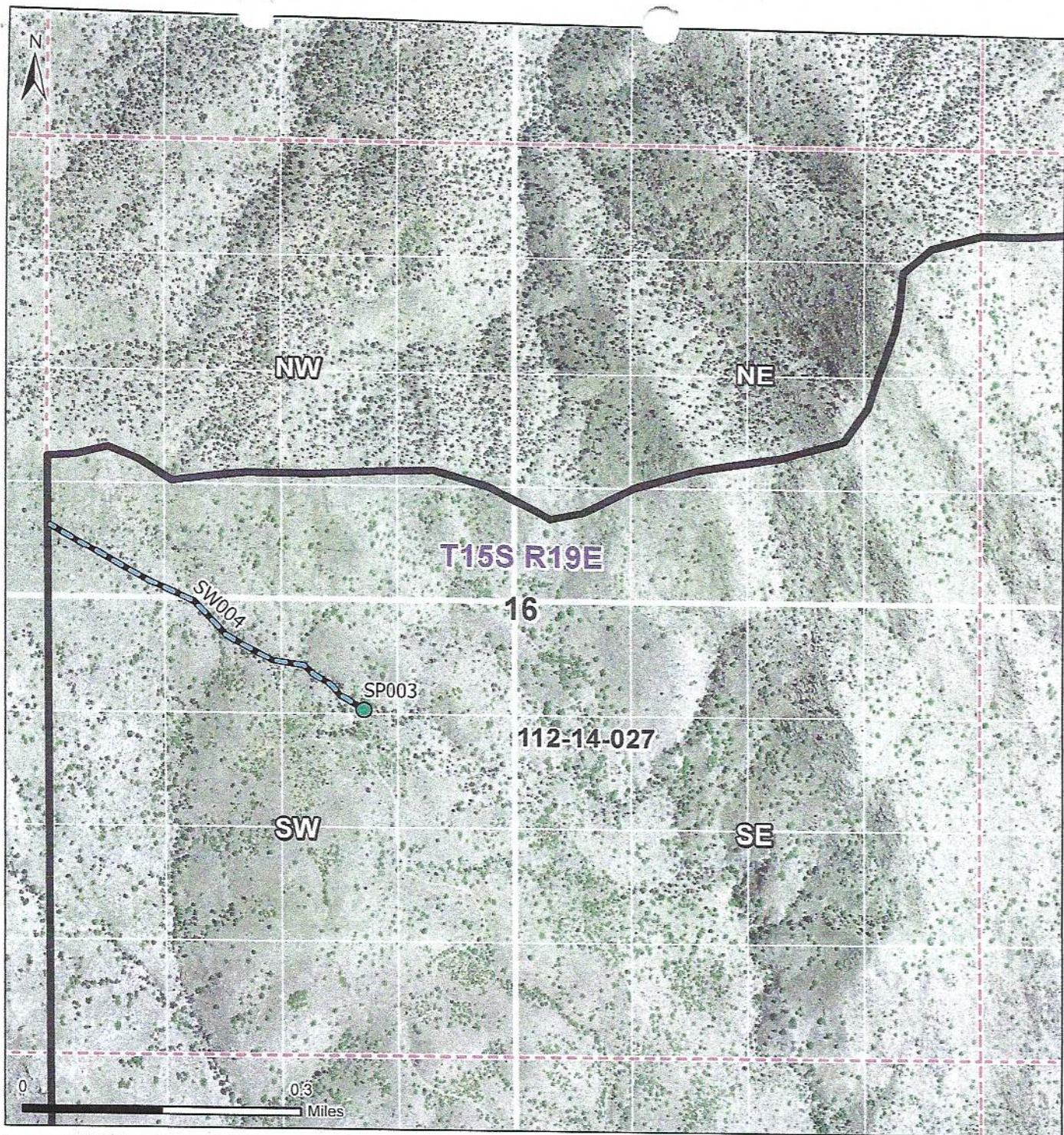
In re SLD - Clifford H. Dobson, Jr. Ranch
 Contested Case W1-11-1432
 Watershed File Report 112-14-027



ADWR February 2022

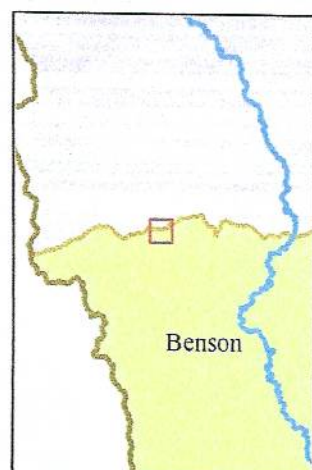
**Proposed Abstract of Water Right
San Pedro Watershed**

Attribute	Proposed Abstract of Water Right
1. Proposed Water Right No.:	112-14-027-SP003
2. Owner of Water Right:	State of Arizona – Arizona State Land Department
3. Landowner:	State of Arizona – Arizona State Land Department
4. Statement of Claimant No.:	39-13388
5. Statement of Claimant Names:	Arizona State Land Department
6. Lessee:	David C. Kennedy and Susan Kennedy
7. Basis of Right:	38-88814
8. Beneficial Use:	Stock and wildlife watering from a stockpond
9. Priority Date:	December 31, 1977
10. Quantity:	Not to exceed (\leq) 4 acre-feet annually with continuous fill
11. Place of Use:	NWNESW Sec. 16 T15S R19E of the Gila and Salt River Baseline and Meridian, Cochise County, Arizona. (see attached map)
12. Point of Diversion:	NWNESW Sec. 16 T15S R19E of the Gila and Salt River Baseline and Meridian, Cochise County, Arizona. (see attached map)
13. Source of Water:	Trail Wash in the Benson subwatershed of the San Pedro River watershed
14. Facility:	Section 16 Tank



Legend

- Stockponds
- Streamside
- WFR Boundary
- Section
- 160 acre 1/4 Section
- 10 acre 1/4 1/4 1/4 Section



Map of Section 16
Township 15S Range 19E

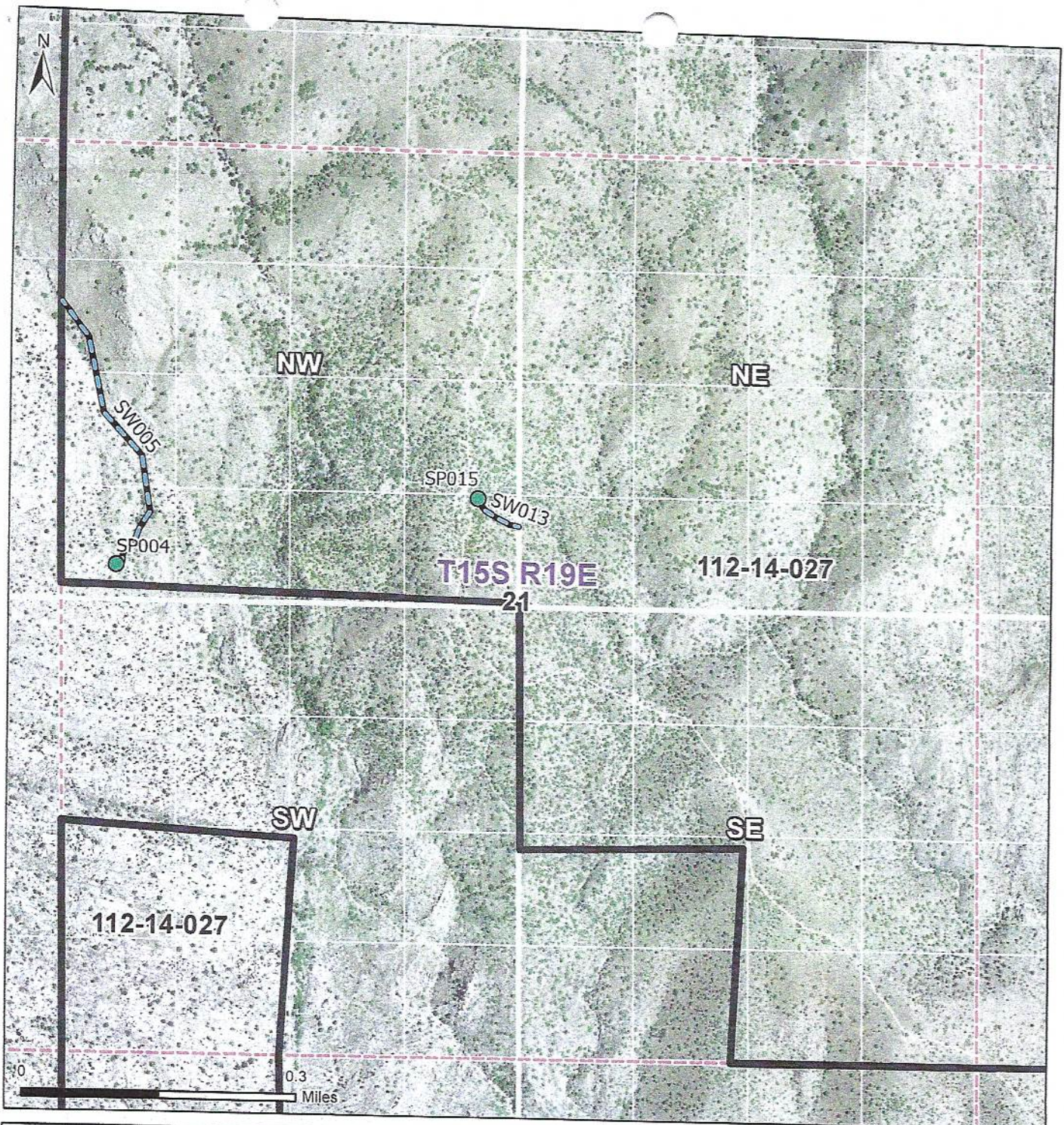
In re SLD - Clifford H. Dobson, Jr. Ranch
Contested Case W1-11-1432
Watershed File Report 112-14-027

ADWR February 2022





Data sources include: Land ownership acquired April 2019 from the Arizona State Land Department. Aerial Imagery: NAIP 2019

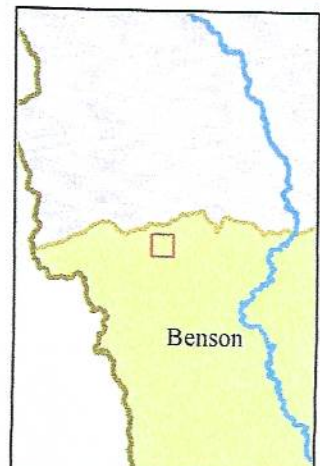
**Proposed Abstract of Water Right
San Pedro Watershed**

Attribute	Proposed Abstract of Water Right
1. Proposed Water Right No.:	112-14-027-SP004
2. Owner of Water Right:	State of Arizona – Arizona State Land Department
3. Landowner:	State of Arizona – Arizona State Land Department
4. Statement of Claimant Nos.:	39-7473
5. Statement of Claimant Names:	Arizona State Land Department
6. Lessees:	David C. Kennedy and Susan Kennedy
7. Basis of Right:	38-88713
8. Beneficial Use:	Stock and wildlife watering from a stockpond
9. Priority Date:	December 31, 1973
10. Quantity:	Not to exceed (\leq) 4 acre-feet annually with continuous fill
11. Place of Use:	SWSWNW Sec. 21 T15S R19E of the Gila and Salt River Baseline and Meridian, Cochise County, Arizona. (see attached map)
12. Point of Diversion:	SWSWNW Sec. 21 T15S R19E of the Gila and Salt River Baseline and Meridian, Cochise County, Arizona. (see attached map)
13. Source of Water:	Canoa Spring in the Benson subwatershed of the San Pedro River watershed
14. Facility:	Canoa Tank




Legend

-  Stockpounds
-  Streamside
-  WFR Boundary
-  Section
- 160 acre 1/4 Section
- 10 acre 1/4 1/4 1/4 Section



Map of Section 21
Township 15S Range 19E

In re SLD - Clifford H. Dobson, Jr. Ranch
Contested Case W1-11-1432
Watershed File Report 112-14-027

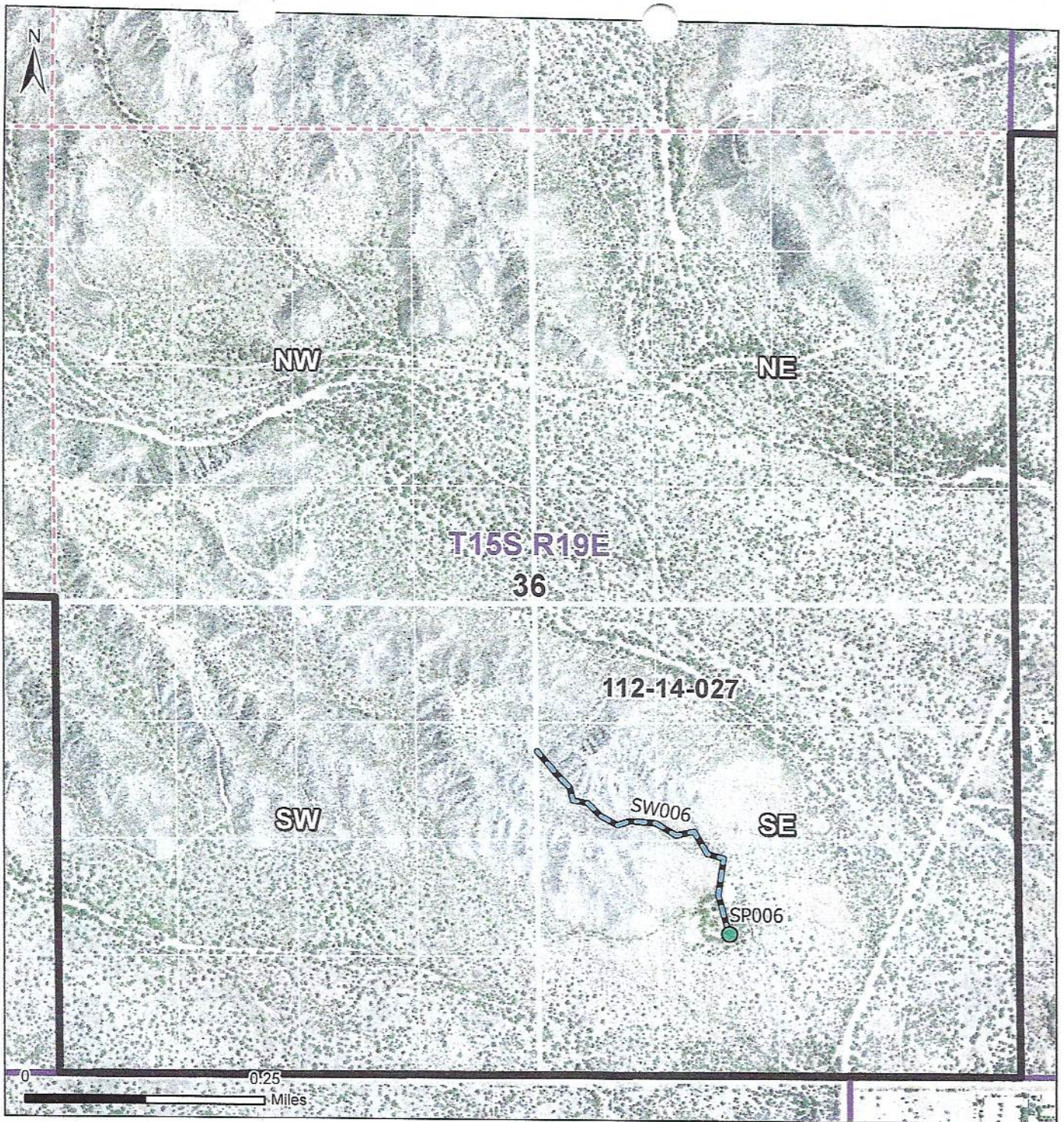


ADWR February 2022

Data sources include: Land ownership acquired April 2019 from the Arizona State Land Department. Aerial Imagery: NAIP 2019

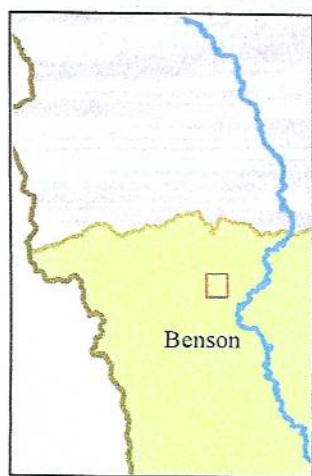
**Proposed Abstract of Water Right
San Pedro Watershed**

Attribute	Proposed Abstract of Water Right
1. Proposed Water Right No.:	112-14-027-SP006
2. Owner of Water Right:	State of Arizona – Arizona State Land Department
3. Landowner:	State of Arizona – Arizona State Land Department
4. Statement of Claimant No.:	39-7474
5. Statement of Claimant Names:	Arizona State Land Department
6. Lessees:	David C Kennedy and Susan Kennedy
7. Basis of Right:	38-88627
8. Beneficial Use:	Stock and wildlife watering from a stockpond
9. Priority Date:	December 31, 1950
10. Quantity:	Not to exceed (\leq) 4 acre-feet annually with continuous fill
11. Place of Use:	NESWSE Sec. 36 T15S R19E of the Gila and Salt River Baseline and Meridian, Cochise County, Arizona. (see attached map)
12. Point of Diversion:	NESWSE Sec. 36 T15S R19E of the Gila and Salt River Baseline and Meridian, Cochise County, Arizona. (see attached map)
13. Source of Water:	Willow Wash in the Benson subwatershed of the San Pedro River watershed
14. Facility:	Number 3 Tank



Legend

- Stockponds
- Streamside
- WFR Boundary
- Township
- Section
- 160 acre 1/4 Section
- 10 acre 1/4 1/4 1/4 Section



Map of Section 36
Township 15S Range 19E

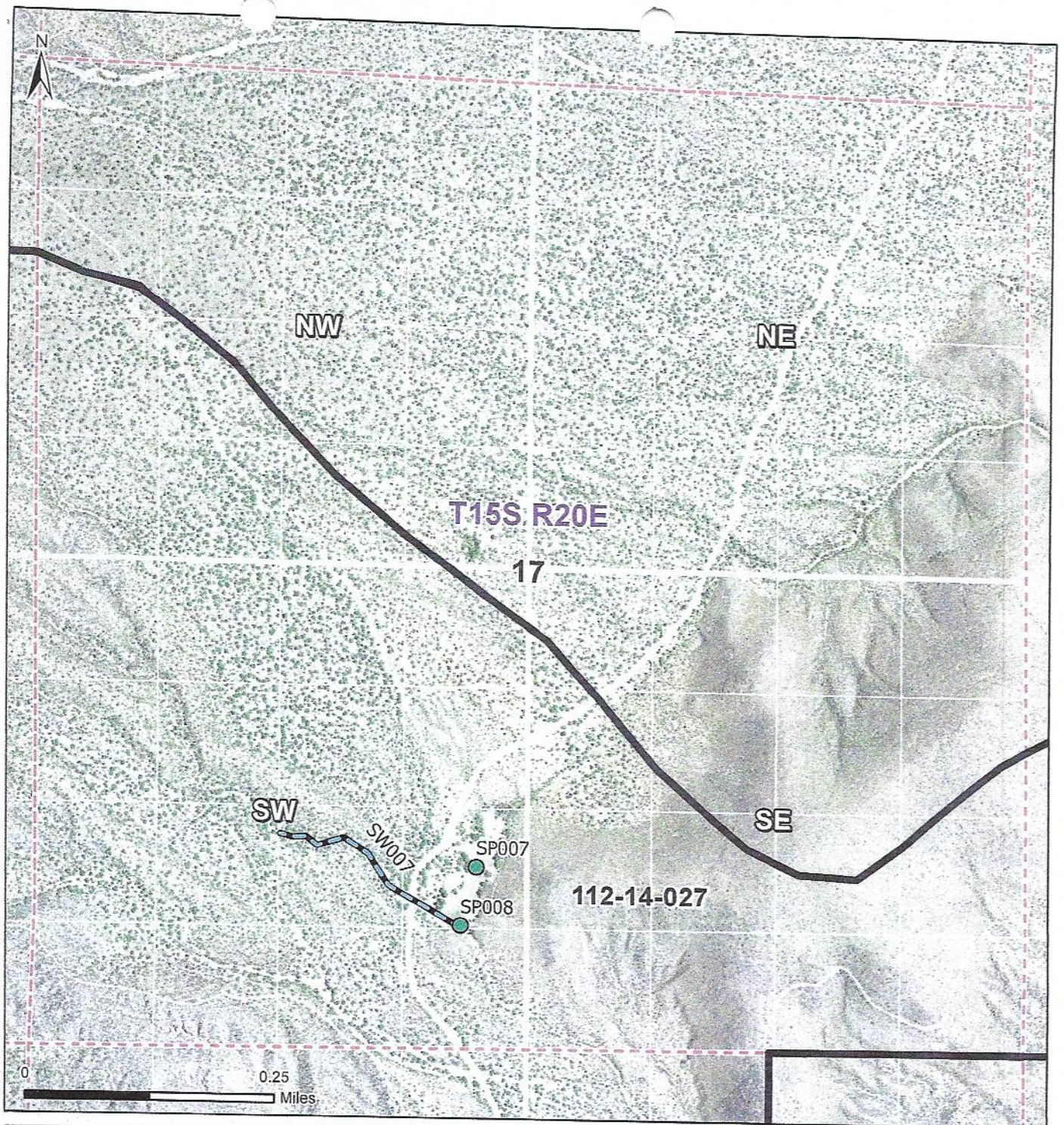
In re SLD - Clifford H. Dobson, Jr. Ranch
Contested Case W1-11-1432
Watershed File Report 112-14-027

ADWR February 2022

Data sources include: Land ownership acquired April 2019 from the Arizona State Land Department. Aerial Imagery: NAIP 2019

**Proposed Abstract of Water Right
San Pedro Watershed**

Attribute	Proposed Abstract of Water Right
1. Proposed Water Right No.:	112-14-027-SP007
2. Owner of Water Right:	State of Arizona – Arizona State Land Department
3. Landowner:	State of Arizona – Arizona State Land Department
4. Statement of Claimant No.(s):	39-7477
5. Statement of Claimant Name(s):	Arizona State Land Department
6. Lessee:	David C. Kennedy and Susan Kennedy
7. Basis of Right:	38-88650
8. Beneficial Use:	Stock and wildlife watering from a stockpond
9. Priority Date:	December 31, 1950
10. Quantity:	Not to exceed (\leq) 4 acre-feet annually with continuous fill
11. Place of Use:	NESESW Sec. 17 T15S R20E of the Gila and Salt River Baseline and Meridian, Cochise County, Arizona. (see attached map)
12. Point of Diversion:	NESESW Sec. 17 T15S R20E of the Gila and Salt River Baseline and Meridian, Cochise County, Arizona. (see attached map)
13. Source of Water:	Upper Wash in the Benson subwatershed of the San Pedro River watershed
14. Facility:	Upper Twin Tank




Legend

- Stockponds
- Streamside
- WFR Boundary
- Section
- 160 acre 1/4 Section
- 10 acre 1/4 1/4 1/4 Section



Map of Section 17
Township 15S Range 20E

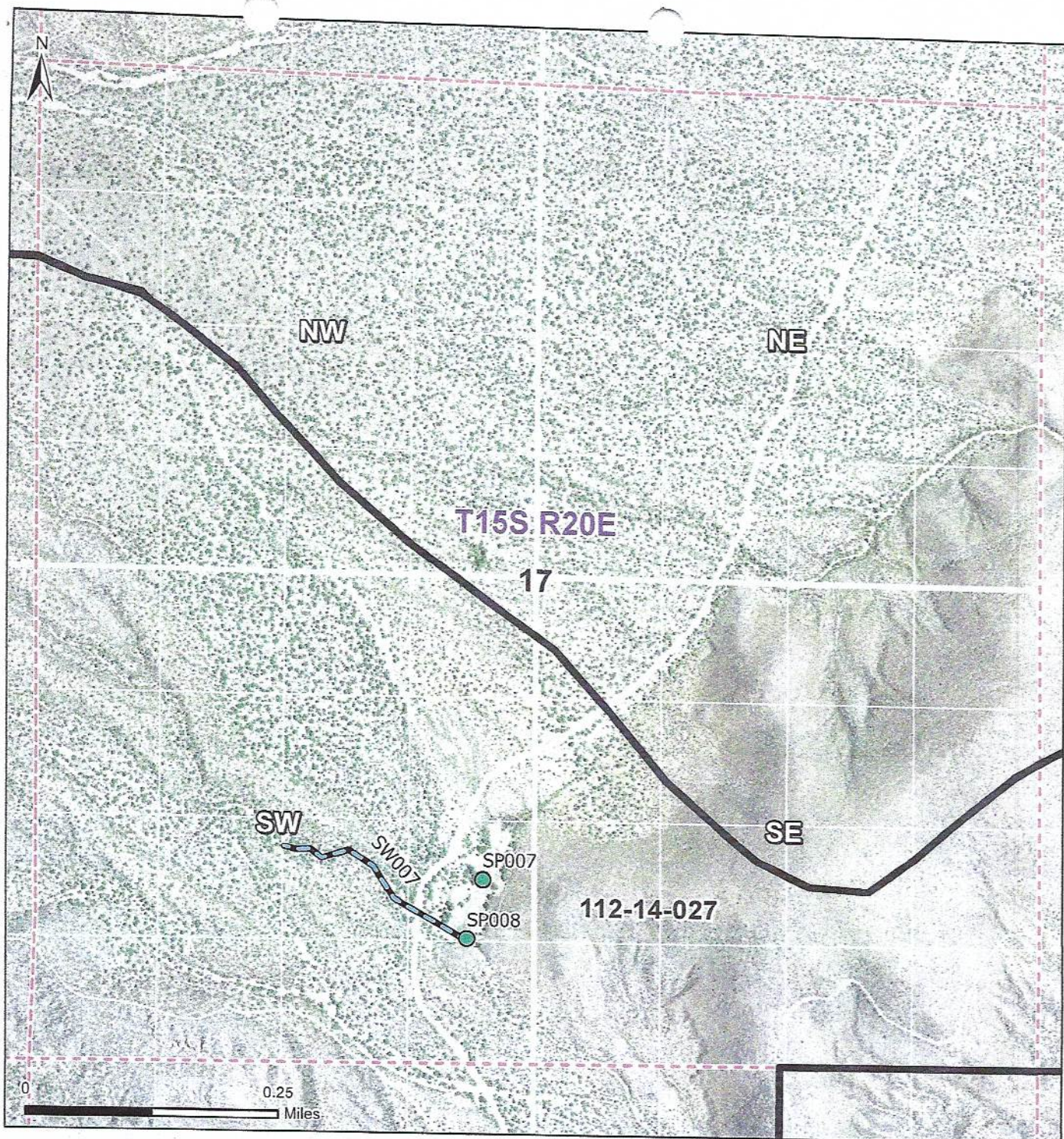
In re SLD - Clifford H. Dobson, Jr. Ranch
Contested Case W1-11-1432
Watershed File Report 112-14-027


ADWR February 2022





Data sources include: Land ownership acquired April 2019 from the Arizona State Land Department. Aerial Imagery: NAIP 2019

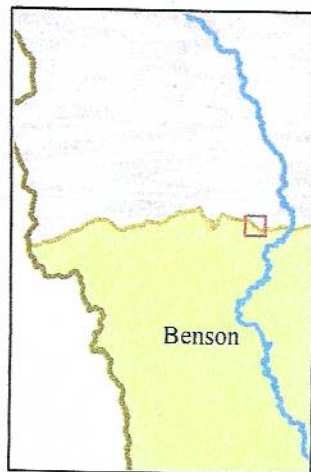
**Proposed Abstract of Water Right
San Pedro Watershed**

Attribute	Proposed Abstract of Water Right
1. Proposed Water Right No.:	112-14-027-SP008
2. Owner of Water Right:	State of Arizona – Arizona State Land Department
3. Landowner:	State of Arizona – Arizona State Land Department
4. Statement of Claimant Nos.:	39-7478
5. Statement of Claimant Names:	Arizona State Land Department
6. Lessee:	David C. Kennedy and Susan Kennedy
7. Basis of Right:	38-88637
8. Beneficial Use:	Stock and wildlife watering from a stockpond
9. Priority Date:	December 31, 1950
10. Quantity:	Not to exceed (\leq) 8.4 acre-feet annually with continuous fill
11. Place of Use:	NESESW Sec. 17 T15S R20E of the Gila and Salt River Baseline and Meridian, Cochise County, Arizona. (see attached map)
12. Point of Diversion:	NESESW Sec. 17 T15S R20E of the Gila and Salt River Baseline and Meridian, Cochise County, Arizona. (see attached map)
13. Source of Water:	Upper Wash in the Benson subwatershed of the San Pedro River watershed
14. Facility:	South Twin Tank



Legend

-  Stockponds
-  Streamside
-  WFR Boundary
-  Section
- 160 acre 1/4 Section
- 10 acre 1/4 1/4 1/4 Section



Map of Section 17
Township 15S Range 20E

In re SLD - Clifford H. Dobson, Jr. Ranch
Contested Case W1-11-1432
Watershed File Report 112-14-027

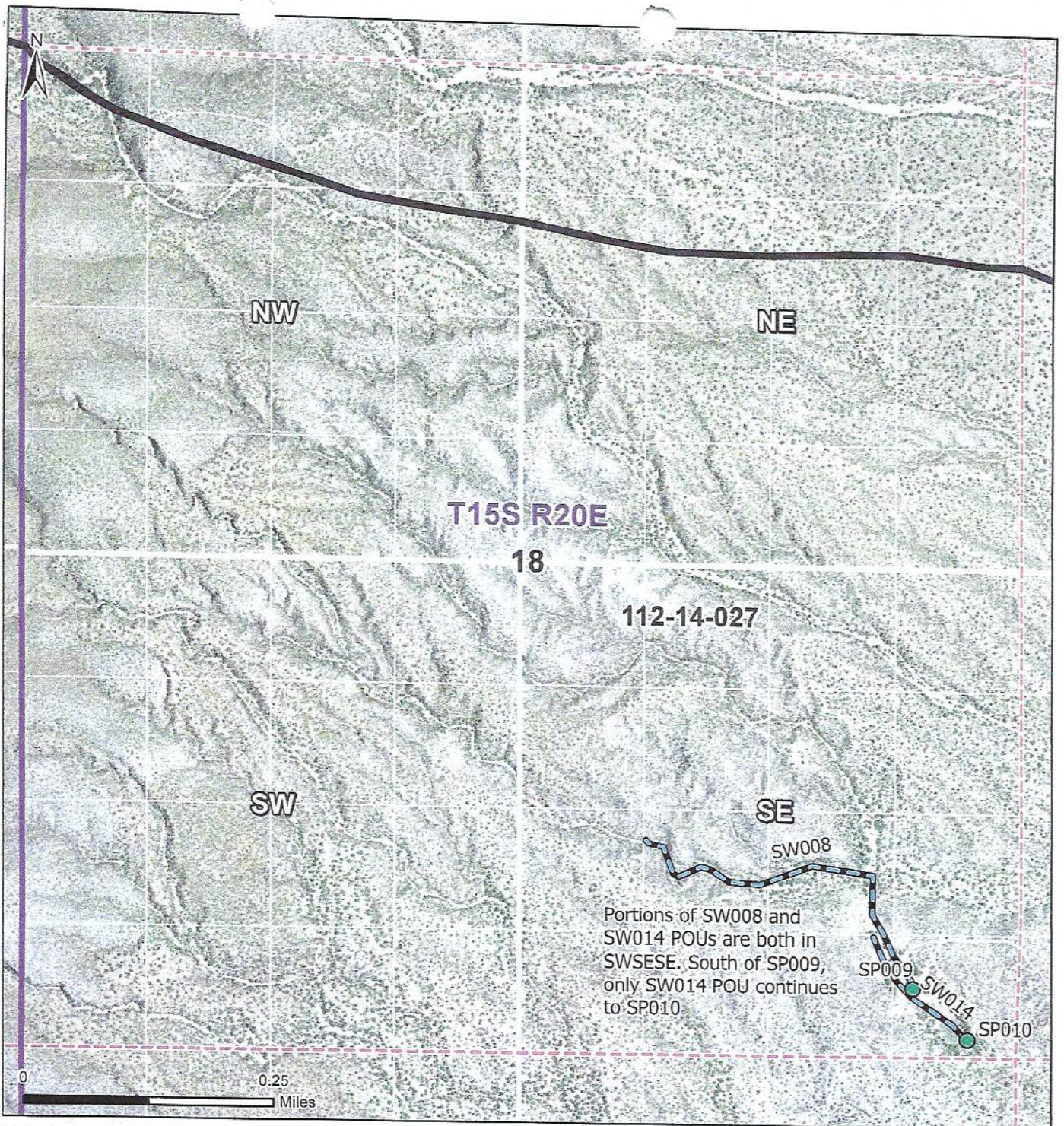


ADWR February 2022

Data sources include: Land ownership acquired April 2019 from the Arizona State Land Department. Aerial Imagery: NAIP 2019

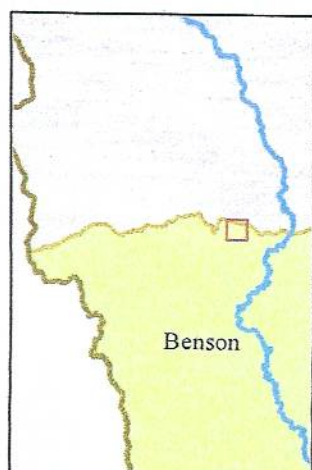
**Proposed Abstract of Water Right
San Pedro Watershed**

Attribute	Proposed Abstract of Water Right
1. Proposed Water Right No.:	112-14-027-SP009
2. Owner of Water Right:	State of Arizona – Arizona State Land Department
3. Landowner:	State of Arizona – Arizona State Land Department
4. Statement of Claimant Nos.:	39-7479
5. Statement of Claimant Names:	Arizona State Land Department
6. Lessees:	David C. Kennedy and Susan Kennedy
7. Basis of Right:	38-88750
8. Beneficial Use:	Stock and wildlife watering from a stockpond
9. Priority Date:	December 31, 1950
10. Quantity:	Not to exceed (\leq) 4.6 acre-feet annually with continuous fill
11. Place of Use:	SESESE Sec. 18 T15S R20E of the Gila and Salt River Baseline and Meridian, Cochise County, Arizona. (see attached map)
12. Point of Diversion:	SESESE Sec. 18 T15S R20E of the Gila and Salt River Baseline and Meridian, Cochise County, Arizona. (see attached map)
13. Source of Water:	Small Wash in the Benson subwatershed of the San Pedro River watershed
14. Facility:	#1 Tank



Legend

- Stockponds
- Streamside
- WFR Boundary
- Township
- Section
- 160 acre 1/4 Section
- 10 acre 1/4 1/4 1/4 Section



Map of Section 18
Township 15S Range 20E

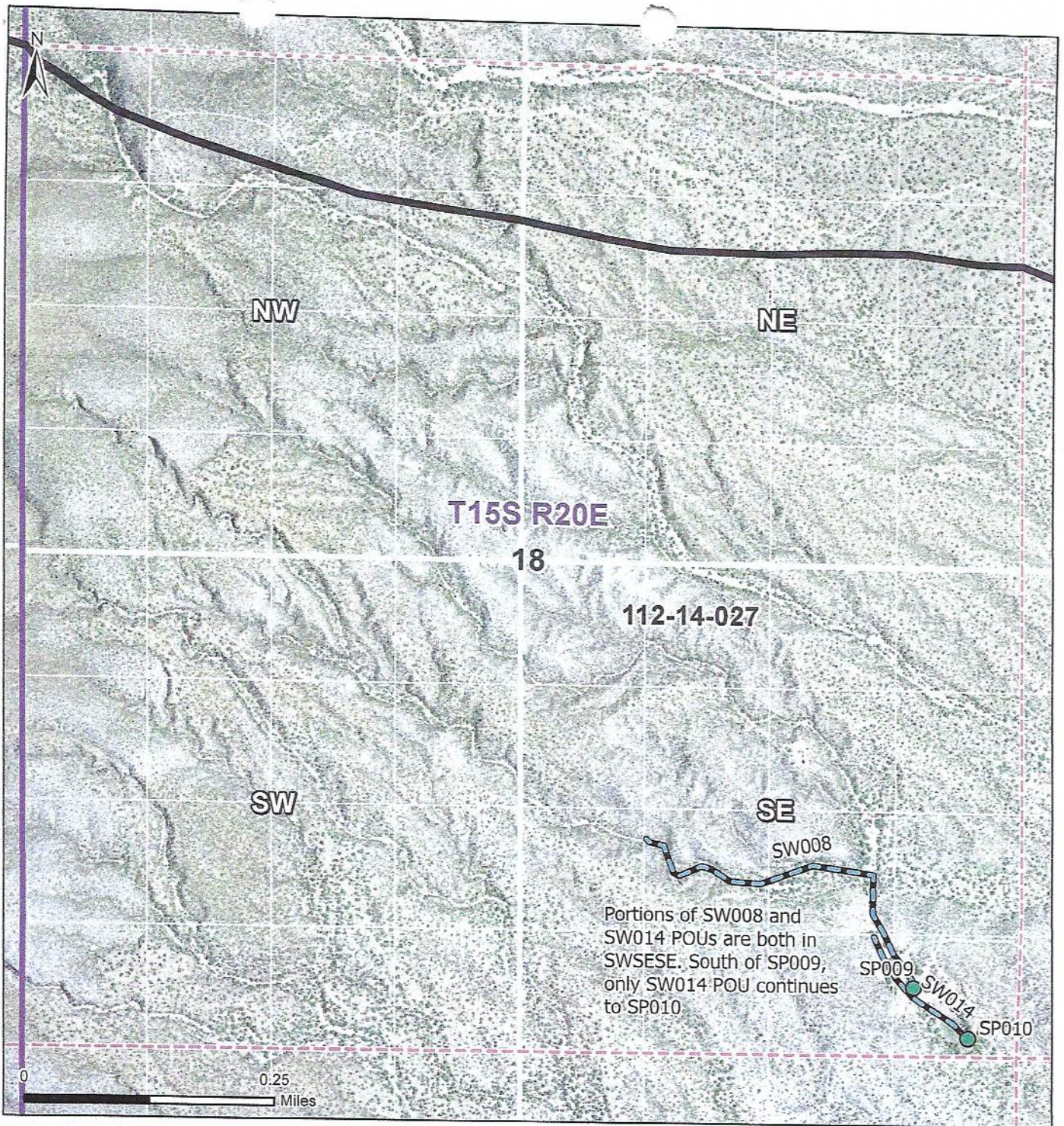
In re SLD - Clifford H. Dobson, Jr. Ranch
Contested Case W1-11-1432
Watershed File Report 112-14-027

ADWR February 2022

Data sources include: Land ownership acquired April 2019 from the Arizona State Land Department. Aerial Imagery: NAIP 2019

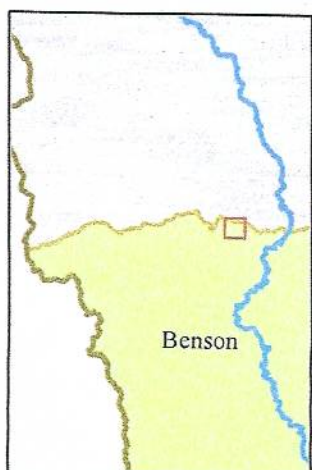
**Proposed Abstract of Water Right
San Pedro Watershed**

Attribute	Proposed Abstract of Water Right
1. Proposed Water Right No.:	112-14-027-SP010
2. Owner of Water Right:	State of Arizona – Arizona State Land Department
3. Landowner:	State of Arizona – Arizona State Land Department
4. Statement of Claimant No.:	39-13394
5. Statement of Claimant Name:	Arizona State Land Department
6. Lessees:	David C. Kennedy and Susan Kennedy
7. Basis of Right:	38-94537
8. Beneficial Use:	Stock and wildlife watering from a stockpond
9. Priority Date:	December 31, 1972
10. Quantity:	Not to exceed (\leq) 4 acre-feet annually with continuous fill
11. Place of Use:	SESESE Sec. 18 T15S R20E of the Gila and Salt River Baseline and Meridian, Cochise County, Arizona. (see attached map)
12. Point of Diversion:	SESESE Sec. 18 T15S R20E of the Gila and Salt River Baseline and Meridian, Cochise County, Arizona. (see attached map)
13. Source of Water:	Number 18 Draw in the Benson subwatershed of the San Pedro River watershed
14. Facility:	Lower Section 18 Tank



Legend

- Stockponds
- Streamside
- WFR Boundary
- Township
- Section
- 160 acre 1/4 Section
- 10 acre 1/4 1/4 1/4 Section



Map of Section 18
Township 15S Range 20E

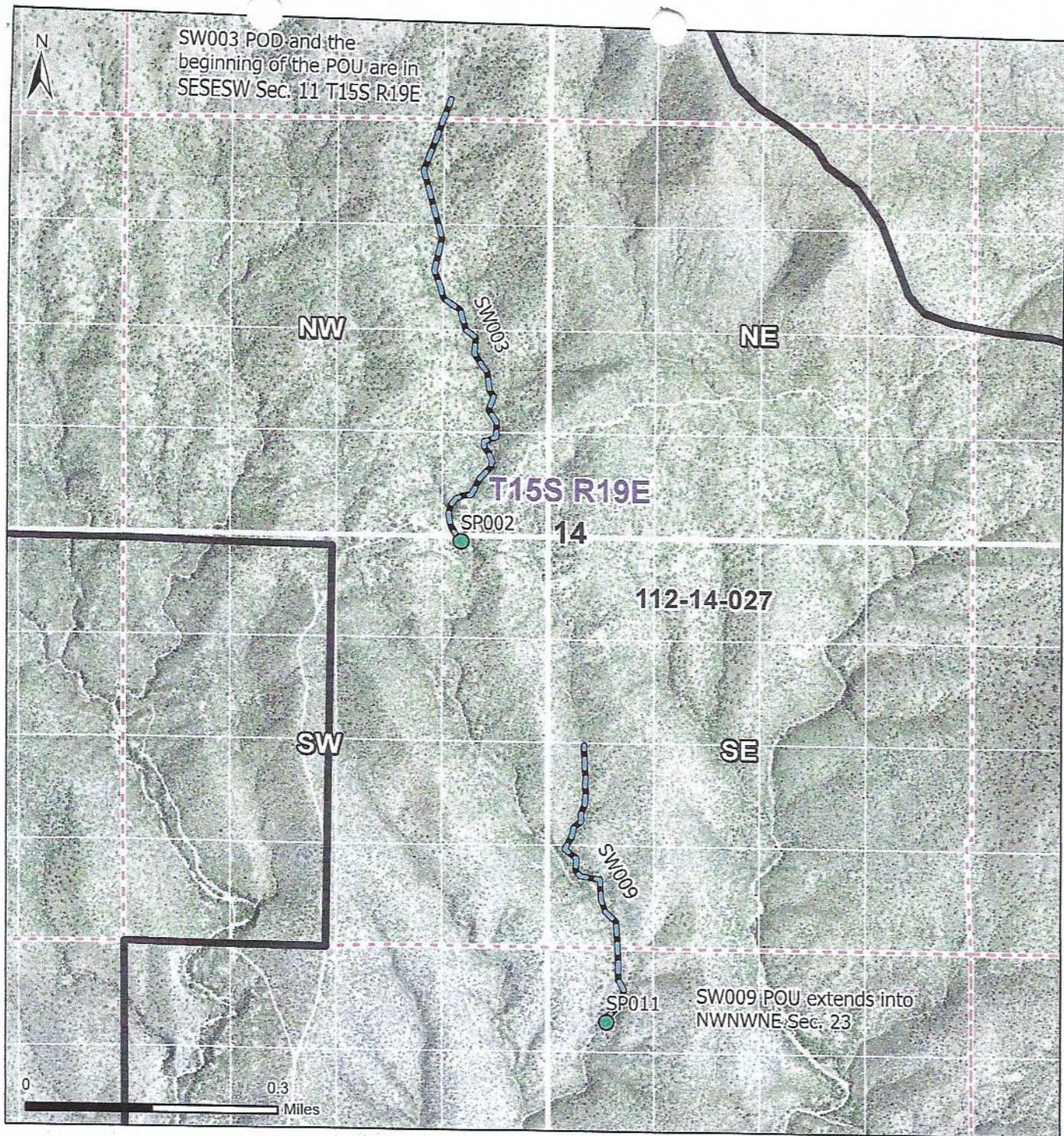
In re SLD - Clifford H. Dobson, Jr. Ranch
Contested Case W1-11-1432
Watershed File Report 112-14-027

ADWR February 2022







Data sources include: Land ownership acquired April 2019 from the Arizona State Land Department. Aerial Imagery: NAIP 2019

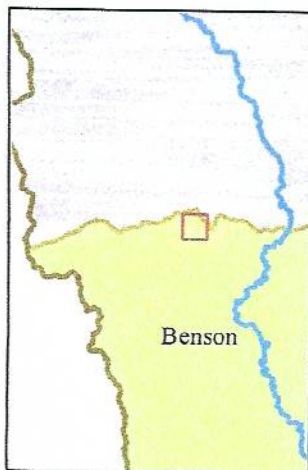
**Proposed Abstract of Water Right
San Pedro Watershed**

Attribute	Proposed Abstract of Water Right
1. Proposed Water Right No.:	112-14-027-SP011
2. Owner of Water Right:	
3. Landowner:	State of Arizona – Arizona State Land Department
4. Statement of Claimant Nos.:	39-2823 39-11158 39-11167
5. Statement of Claimant Names:	Arizona State Land Department
6. Lessees:	David C. Kennedy and Susan Kennedy
7. Basis of Right:	38-23188
8. Beneficial Use:	Stock and wildlife watering from a stockpond
9. Priority Date:	December 31, 1950
10. Quantity:	Not to exceed (\leq) 4 acre-feet annually with continuous fill
11. Place of Use:	NWNWNE Sec. 23 T15S R19E of the Gila and Salt River Baseline and Meridian, Cochise County, Arizona. (see attached map)
12. Point of Diversion:	NWNWNE Sec. 23 T15S R19E of the Gila and Salt River Baseline and Meridian, Cochise County, Arizona. (see attached map)
13. Source of Water:	Tank Draw in the Benson subwatershed of the San Pedro River watershed
14. Facility:	Section 23 Tank



Legend

-  Stockponds
-  Streamside
-  WFR Boundary
-  Section
-  160 acre 1/4 Section
-  10 acre 1/4 1/4 1/4 Section



Map of Section 14

Township 15S Range 19E

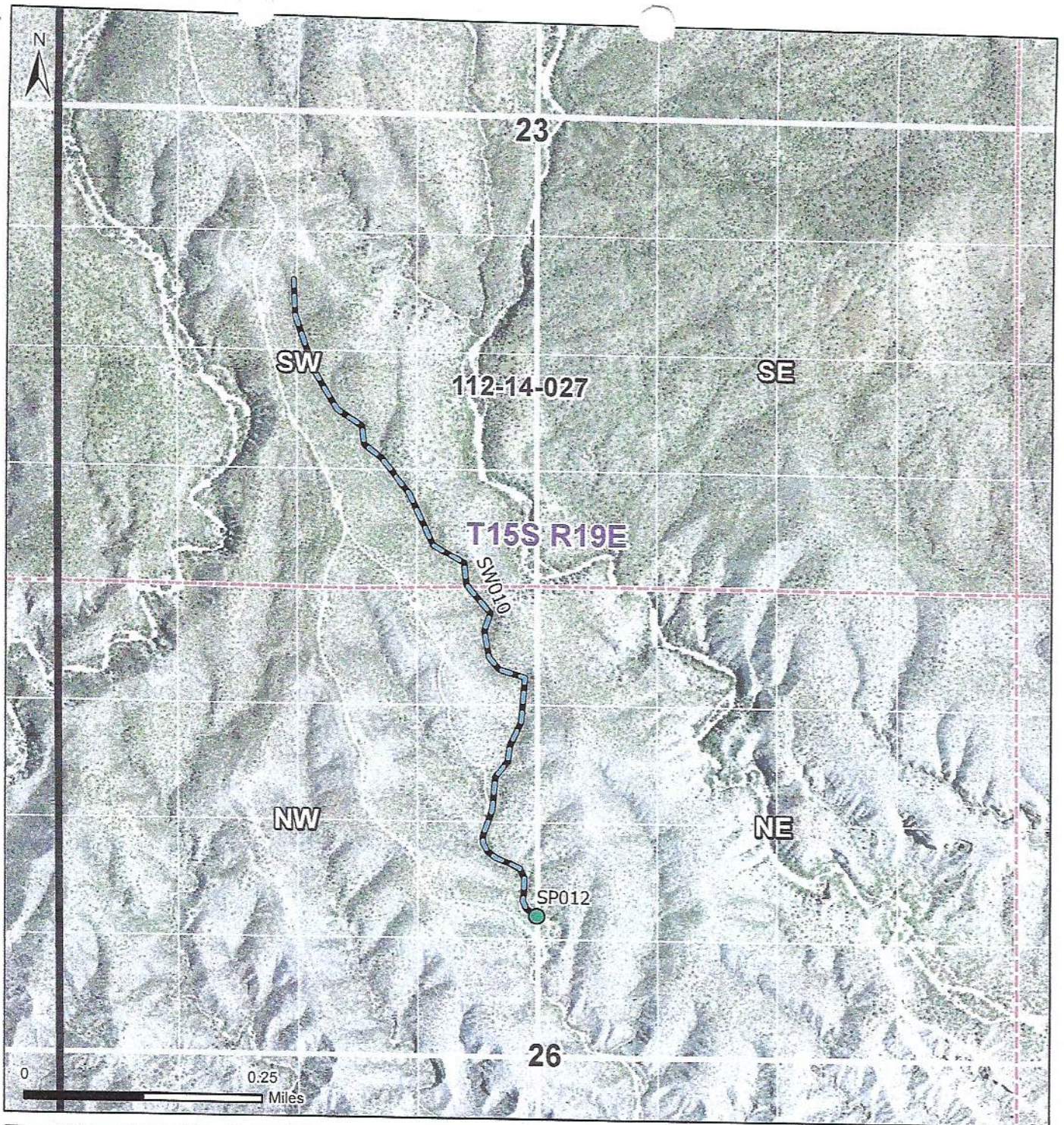
In re SLD - Clifford H. Dobson, Jr. Ranch
 Contested Case W1-11-1432
 Watershed File Report 112-14-027



ADWR February 2022

**Proposed Abstract of Water Right
San Pedro Watershed**

Attribute	Proposed Abstract of Water Right
1. Proposed Water Right No.:	112-14-027-SP012
2. Owner of Water Right:	State of Arizona – Arizona State Land Department
3. Landowner:	State of Arizona – Arizona State Land Department
4. Statement of Claimant Nos:	39-11168
5. Statement of Claimant Names:	Arizona State Land Department
6. Lessees:	David C. Kennedy and Susan Kennedy
7. Basis of Right:	38-88815
8. Beneficial Use:	Stock and wildlife watering from a stockpond
9. Priority Date:	December 31, 1950
10. Quantity:	Not to exceed (\leq) 4 acre-feet annually with continuous fill
11. Place of Use:	NESENW Sec. 26 T15S R19E of the Gila and Salt River Baseline and Meridian, Cochise County, Arizona. (see attached map)
12. Point of Diversion:	NESENW Sec. 26 T15S R19E of the Gila and Salt River Baseline and Meridian, Cochise County, Arizona. (see attached map)
13. Source of Water:	Road Wash in the Benson subwatershed of the San Pedro River watershed
14. Facility:	Section 26 Tank



Legend

- Stockponds
- Streamside
- WFR Boundary
- Section
- 160 acre 1/4 Section
- 10 acre 1/4 1/4 1/4 Section



Map of South Half of Section 23 and North Half of Section 26
 Township 15S Range 19E

In re SLD - Clifford H. Dobson, Jr. Ranch
 Contested Case W1-11-1432
 Watershed File Report 112-14-027

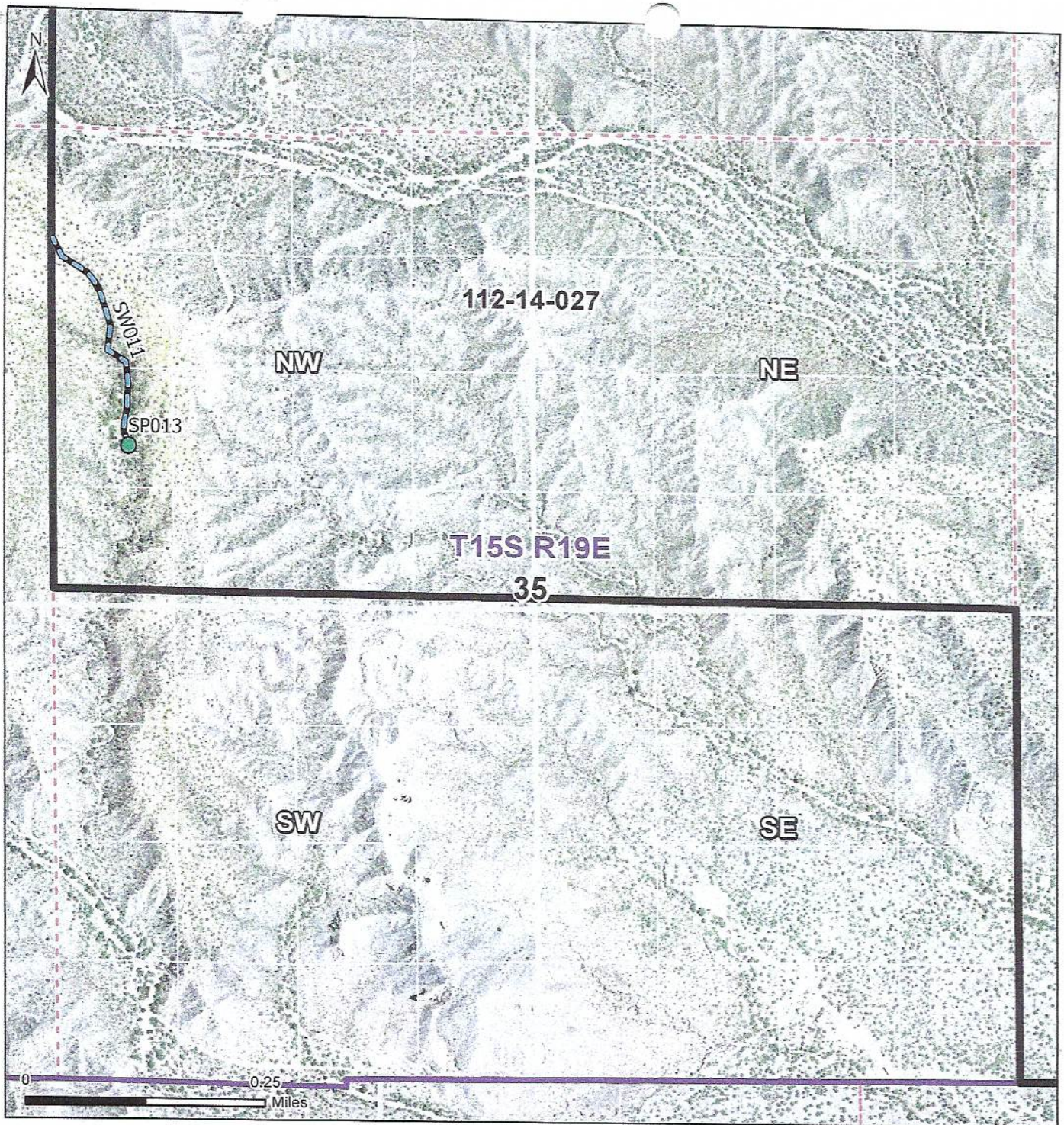


ADWR February 2022

Data sources include: Land ownership acquired April 2019 from the Arizona State Land Department. Aerial Imagery: NAIP 2019

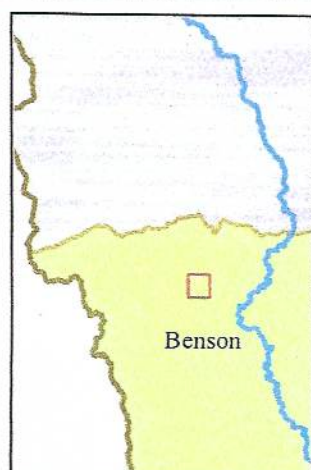
**Proposed Abstract of Water Right
San Pedro Watershed**

Attribute	Proposed Abstract of Water Right
1. Proposed Water Right No.:	112-14-027-SP013
2. Owner of Water Right:	State of Arizona – Arizona State Land Department
3. Landowner:	State of Arizona – Arizona State Land Department
4. Statement of Claimant Nos.:	39-11166
5. Statement of Claimant Names:	Arizona State Land Department
6. Lessees:	David C. Kennedy and Susan Kennedy
7. Basis of Right:	38-94753
8. Beneficial Use:	Stock and wildlife watering from a stockpond
9. Priority Date:	December 31, 1950
10. Quantity:	Not to exceed (\leq) 4 acre-feet annually with continuous fill
11. Place of Use:	NWSWNW Sec. 35 T15S R19E of the Gila and Salt River Baseline and Meridian, Cochise County, Arizona. (see attached map)
12. Point of Diversion:	NWSWNW Sec. 35 T15S R19E of the Gila and Salt River Baseline and Meridian, Cochise County, Arizona. (see attached map)
13. Source of Water:	35 Draw in the Benson subwatershed of the San Pedro River Watershed
14. Facility:	Section 35 Tank




Legend

- Stockpounds
- Streamside
- WFR Boundary
- Township
- Section
- 160 acre 1/4 Section
- 10 acre 1/4 1/4 1/4 Section



Map of Section 35
Township 15S Range 19E

In re SLD - Clifford H. Dobson, Jr. Ranch
Contested Case W1-11-1432
Watershed File Report 112-14-027

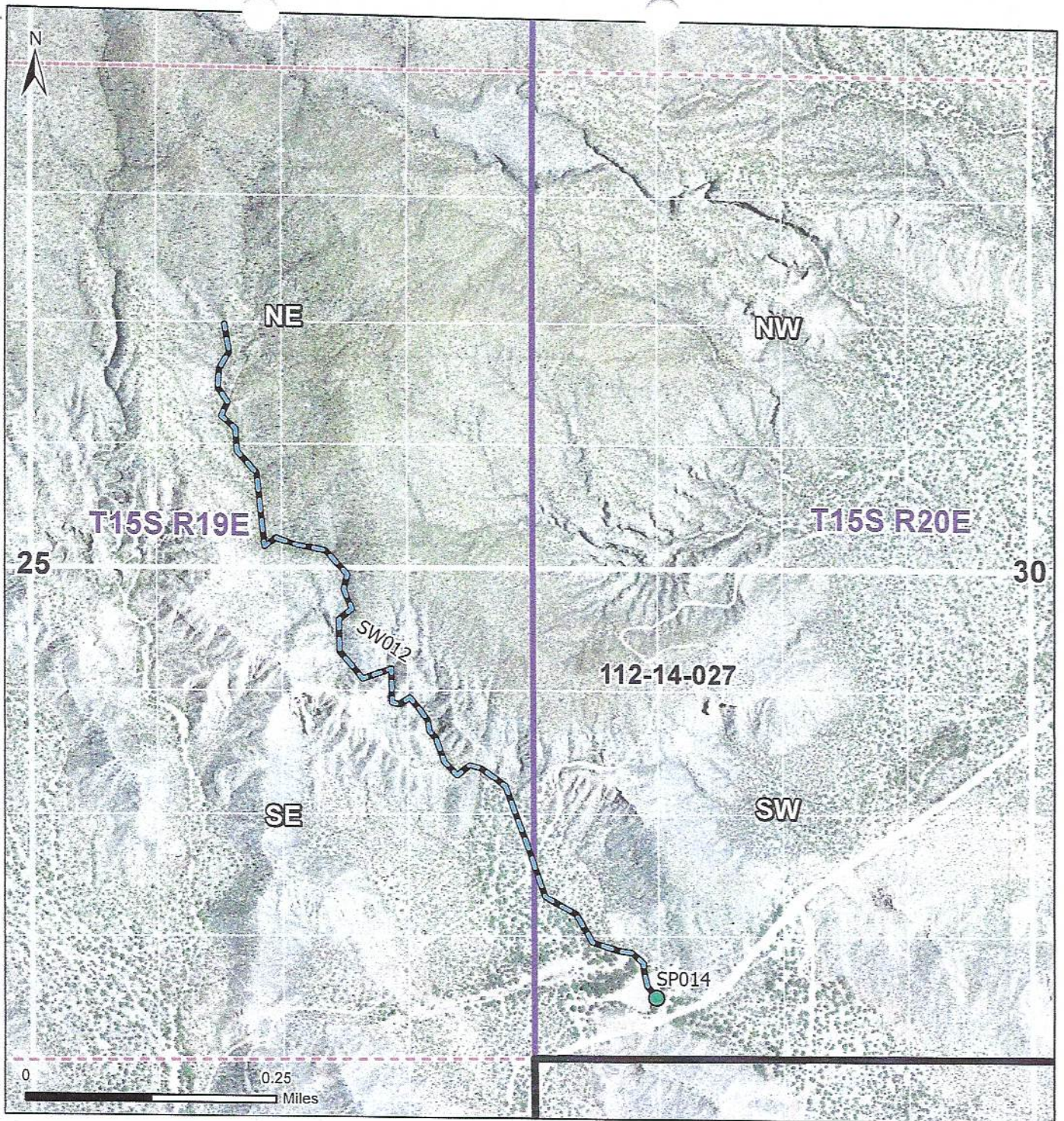


ADWR February 2022

Data sources include: Land ownership acquired April 2019 from the Arizona State Land Department, Aerial Imagery: NAIP 2019

**Proposed Abstract of Water Right
San Pedro Watershed**

Attribute	Proposed Abstract of Water Right
1. Proposed Water Right No.:	112-14-027-SP014
2. Owner of Water Right:	State of Arizona – Arizona State Land Department
3. Landowner:	State of Arizona – Arizona State Land Department
4. Statement of Claimant Nos.:	39-7480
5. Statement of Claimant Names:	Arizona State Land Department
6. Lessees:	David C. Kennedy and Susan Kennedy
7. Basis of Right:	38-88389
8. Beneficial Use:	Stock and wildlife watering from a stockpond
9. Priority Date:	December 31, 1950
10. Quantity:	Not to exceed (\leq) 4 acre-feet annually with continuous fill
11. Place of Use:	SWSWSW Sec. 30 T15S R20E of the Gila and Salt River Baseline and Meridian, Cochise County, Arizona. (see attached map)
12. Point of Diversion:	SWSWSW Sec. 30 T15S R20E of the Gila and Salt River Baseline and Meridian, Cochise County, Arizona. (see attached map)
13. Source of Water:	Mill Wash in the Benson subwatershed of the San Pedro River watershed
14. Facility:	Road Mill Tank




Legend

- Stockponds
- Streamside
- WFR Boundary
- Township
- Section
- 160 acre 1/4 Section
- 10 acre 1/4 1/4 1/4 Section



Map of East Half of Section 25 and West Half of Section 30
 Township 15S Ranges 19E and 20E

In re SLD - Clifford H. Dobson, Jr. Ranch
 Contested Case W1-11-1432
 Watershed File Report 112-14-027

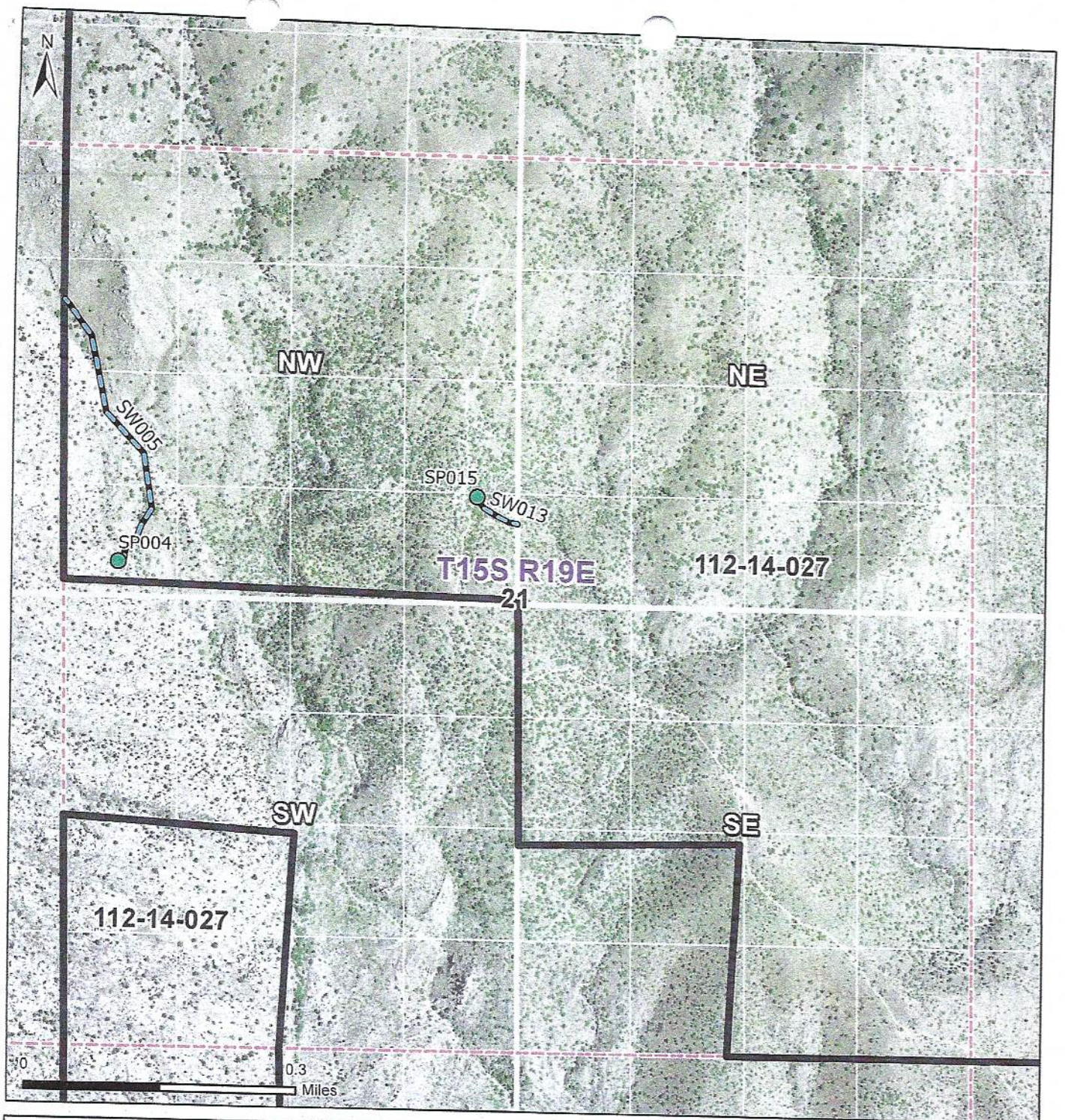


ADWR February 2022







Data sources include: Land ownership acquired April 2019 from the Arizona State Land Department. Aerial Imagery: NAIP 2019

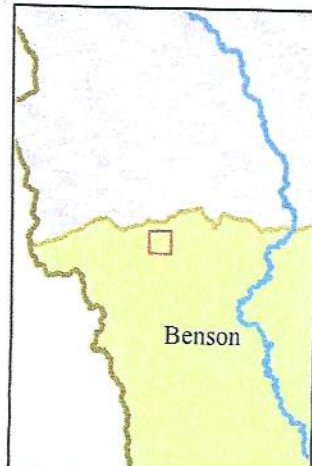
**Proposed Abstract of Water Right
San Pedro Watershed**

Attribute	Proposed Abstract of Water Right
1. Proposed Water Right No.:	112-14-027-SP015
2. Owner of Water Right:	State of Arizona – Arizona State Land Department
3. Landowner:	State of Arizona – Arizona State Land Department
4. Statement of Claimant Nos.:	39-13389
5. Statement of Claimant Names:	Arizona State Land Department
6. Lessees:	David C. Kennedy and Susan Kennedy
7. Basis of Right:	38-94633
8. Beneficial Use:	Stock and wildlife watering from a stockpond
9. Priority Date:	December 31, 1950
10. Quantity:	Not to exceed (\leq) 4 acre-feet annually with continuous fill
11. Place of Use:	SESENW Sec. 21 T15S R19E of the Gila and Salt River Baseline and Meridian, Cochise County, Arizona. (see attached map)
12. Point of Diversion:	SESENW Sec. 21 T15S R19E of the Gila and Salt River Baseline and Meridian, Cochise County, Arizona. (see attached map)
13. Source of Water:	Trail Wash in the Benson subwatershed of the San Pedro River watershed
14. Facility:	Section 21 Tank



Legend

-  Stockponds
-  Streamside
-  WFR Boundary
-  Section
-  160 acre 1/4 Section
-  10 acre 1/4 1/4 1/4 Section



Map of Section 21
Township 15S Range 19E

In re SLD - Clifford H. Dobson, Jr. Ranch
Contested Case W1-11-1432
Watershed File Report 112-14-027

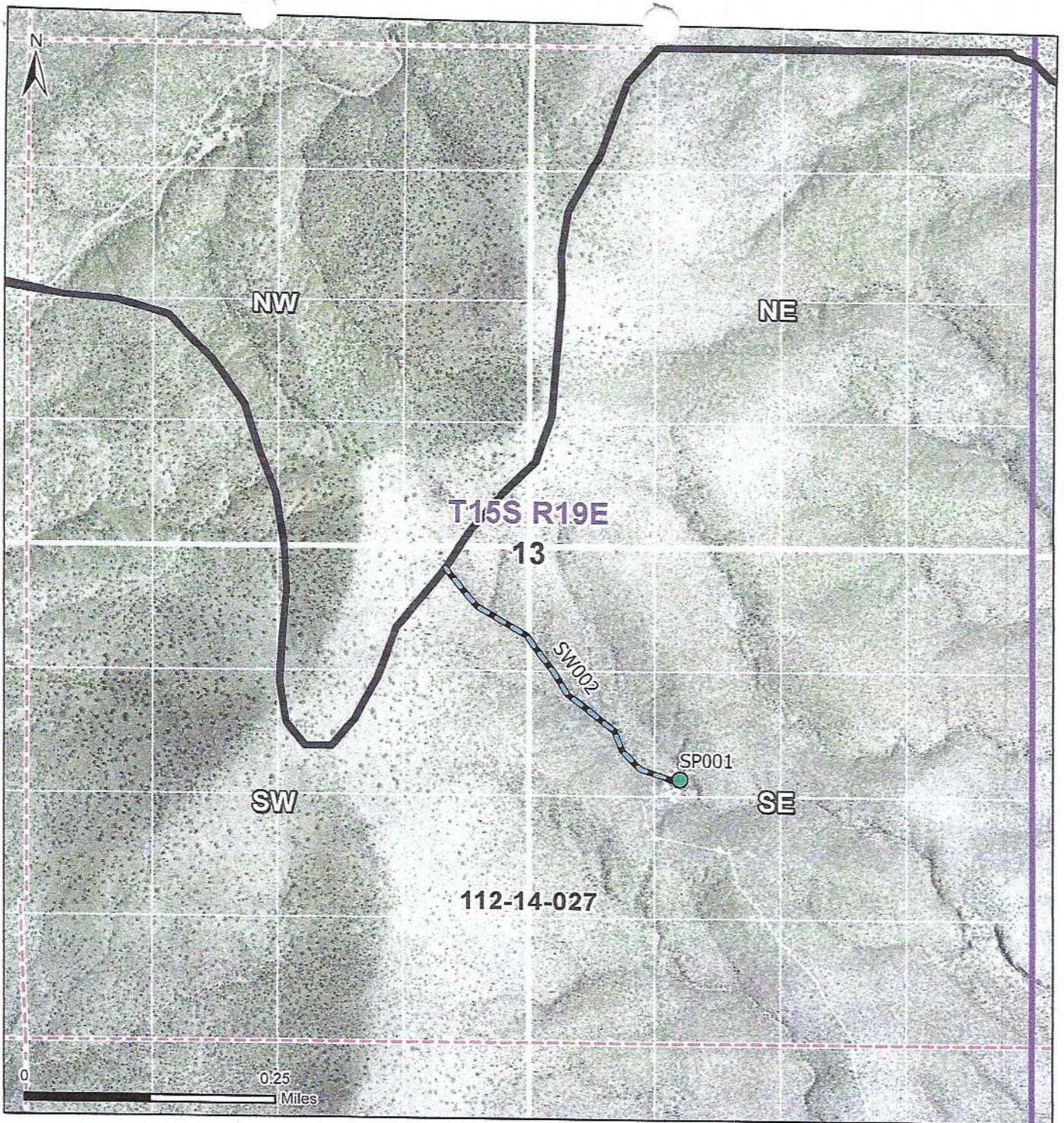


ADWR February 2022






Data sources include: Land ownership acquired April 2019 from the Arizona State Land Department. Aerial Imagery: NAIP 2019

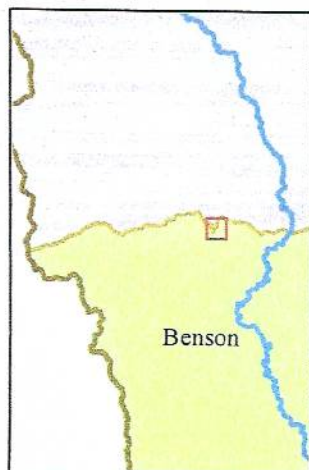
**Proposed Abstract of Water Right
San Pedro Watershed**

Attribute	Proposed Abstract of Water Right
1. Proposed Water Right No.:	112-14-027-SW002
2. Owner of Water Right:	State of Arizona – Arizona State Land Department
3. Landowner:	State of Arizona- Arizona State Land Department
4. Statement of Claimant No.:	39-7471
5. Statement of Claimant Name:	Arizona State Land Department
6.	
7. Lessees:	David C. Kennedy and Susan Kennedy
8. Basis of Right:	36-5275
9. Beneficial Use:	Stock and wildlife watering
10. Priority Date:	December 31, 1884
11. Quantity:	Reasonable use
12. Place of Use:	NENESW Sec. 13 T15S R19E of the Gila and Salt River Baseline and Meridian, Cochise County, Arizona. (see attached map)
13. Point of Diversion:	NENESW Sec. 13 T15S R19E of the Gila and Salt River Baseline and Meridian, Cochise County, Arizona. (see attached map)
14. Source of Water:	Lower Wash in the Benson subwatershed of the San Pedro River watershed



Legend

-  Stockponds
-  Streamside
-  WFR Boundary
-  Township
-  Section
- 160 acre 1/4 Section
- 10 acre 1/4 1/4 1/4 Section



Map of Section 13

Township 15S Range 19E

In re SLD - Clifford H. Dobson, Jr. Ranch

Contested Case W1-11-1432

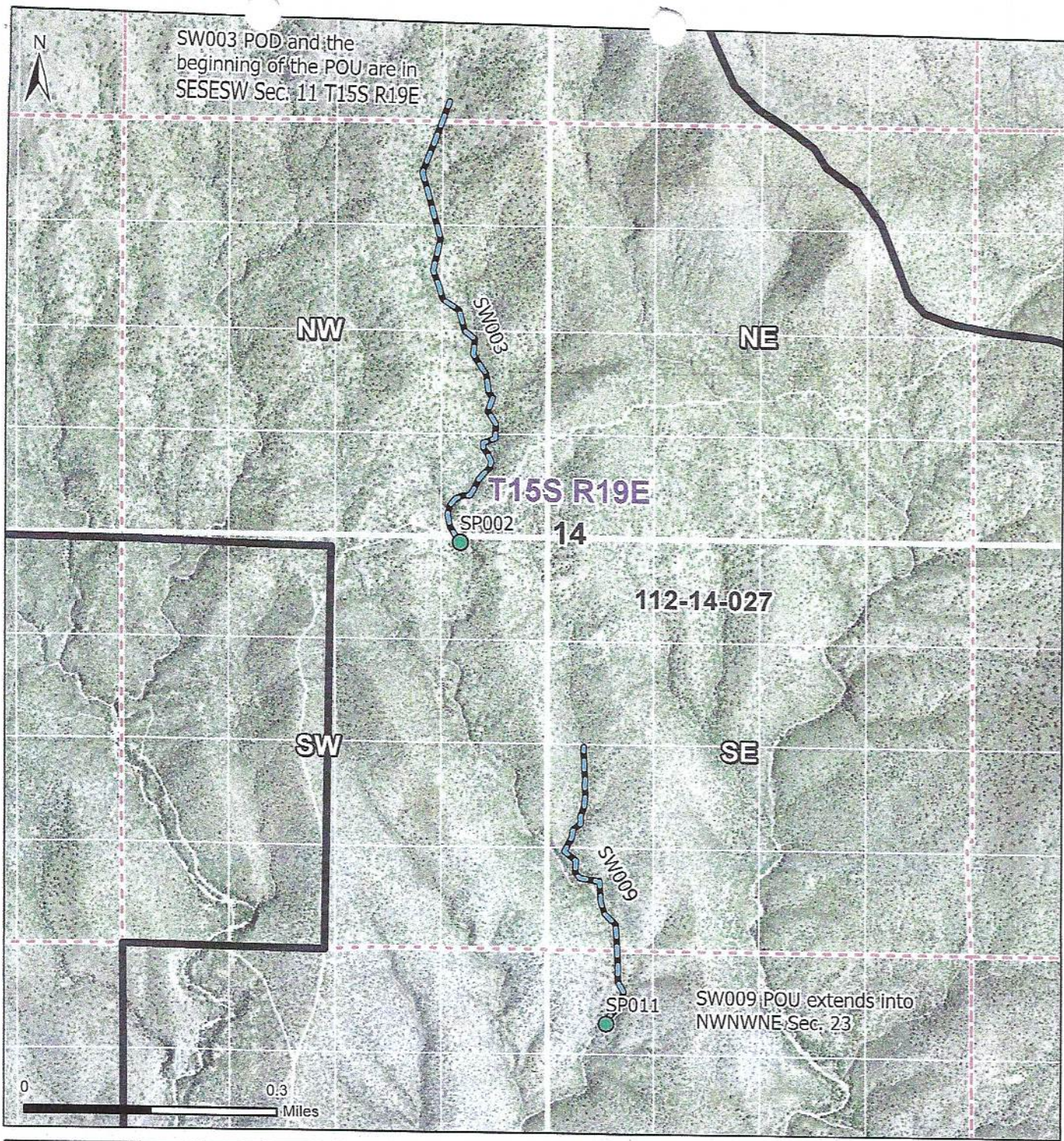
Watershed File Report 112-14-027



ADWR February 2022

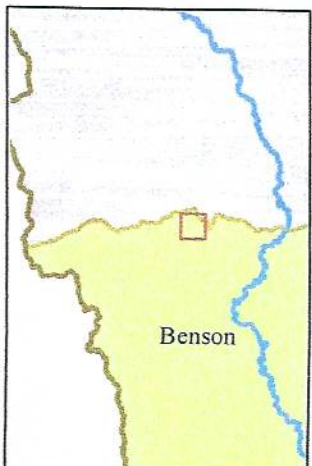
**Proposed Abstract of Water Right
San Pedro Watershed**

Attribute	Proposed Abstract of Water Right
1. Proposed Water Right No.:	112-14-027-SW003
2. Owner of Water Right:	State of Arizona – Arizona State Land Department
3. Landowner:	State of Arizona- Arizona State Land Department
4. Statement of Claimant No.:	39-7472
5. Statement of Claimant Name:	Arizona State Land Department
6. Lessees:	David C. Kennedy and Susan Kennedy
7. Basis of Right:	36-5276
8. Beneficial Use:	Stock and wildlife watering
9. Priority Date:	December 31, 1884
10. Quantity:	Reasonable use
11. Place of Use:	SESESW Sec. 11 T15S R19E of the Gila and Salt River Baseline and Meridian, Cochise County, Arizona. (see attached map)
12. Point of Diversion:	SESESW Sec. 11 T15S R19E of the Gila and Salt River Baseline and Meridian, Cochise County, Arizona. (see attached map)
13. Source of Water:	Homestead Wash in the Benson subwatershed of the San Pedro River watershed



Legend

- Stockponds
- Streamside
- WFR Boundary
- Section
- 160 acre 1/4 Section
- 10 acre 1/4 1/4 1/4 Section



Map of Section 14
Township 15S Range 19E

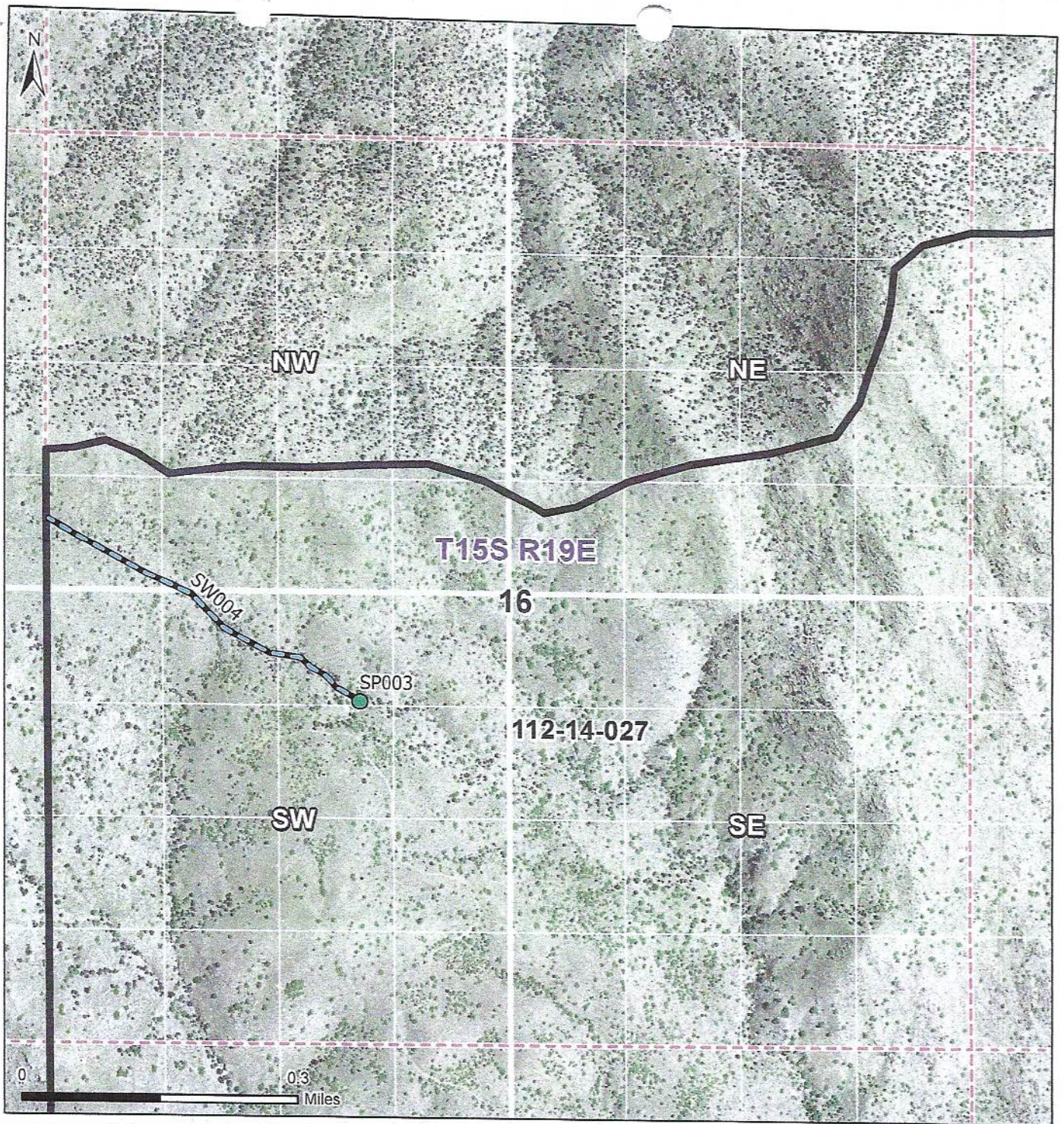
In re SLD - Clifford H. Dobson, Jr. Ranch
Contested Case W1-11-1432
Watershed File Report 112-14-027

ADWR February 2022







Data sources include: Land ownership acquired April 2019 from the Arizona State Land Department. Aerial Imagery: NAIP 2019

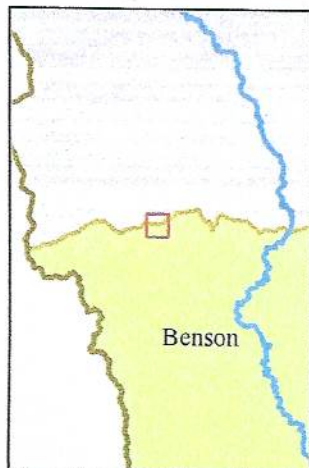
**Proposed Abstract of Water Right
San Pedro Watershed**

Attribute	Proposed Abstract of Water Right
1. Proposed Water Right No.:	112-14-027-SW004
2. Owner of Water Right:	State of Arizona – Arizona State Land Department
3. Landowner:	State of Arizona - Arizona State Land Department
4. Statement of Claimant No.:	39-13388
5. Statement of Claimant Name: 6.	Arizona State Land Department
7. Lessees:	David C. Kennedy and Susan Kennedy
8. Basis of Right:	36-5613
9. Beneficial Use:	Stock and wildlife watering
10. Priority Date:	December 31, 1884
11. Quantity:	Reasonable use
12. Place of Use:	SWSWNW Sec. 16 T15S R19E of the Gila and Salt River Baseline and Meridian, Cochise County, Arizona. (see attached map)
13. Point of Diversion:	SWSWNW Sec.16 T15S R19E of the Gila and Salt River Baseline and Meridian, Cochise County, Arizona. (see attached map)
14. Source of Water:	Trail Wash I in the Benson subwatershed of the San Pedro River watershed



Legend

-  Stockponds
-  Streamside
-  WFR Boundary
-  Section
-  160 acre 1/4 Section
-  10 acre 1/4 1/4 1/4 Section



Map of Section 16

Township 15S Range 19E

In re SLD - Clifford H. Dobson, Jr. Ranch

Contested Case W1-11-1432

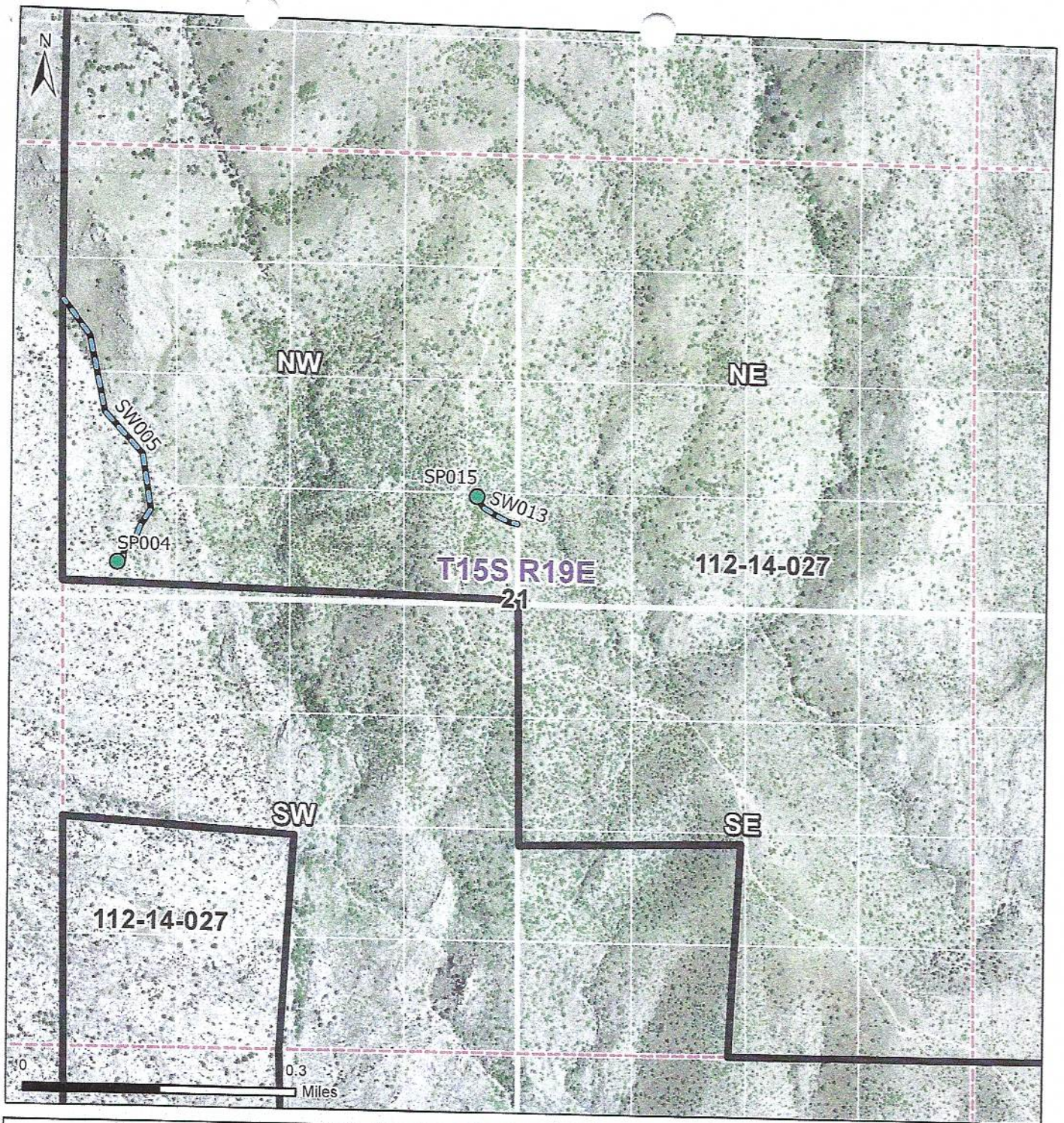
Watershed File Report 112-14-027







ADWR February 2022

**Proposed Abstract of Water Right
San Pedro Watershed**

Attribute	Proposed Abstract of Water Right
1. Proposed Water Right No.:	112-14-027-SW005
2. Owner of Water Right:	State of Arizona – Arizona State Land Department
3. Landowner:	State of Arizona – Arizona State Land Department
4. Statement of Claimant No.:	39-7473
5. Statement of Claimant Name:	Arizona State Land Department
6. Lessees:	David C. Kennedy and Susan Kennedy
7. Basis of Right:	36-5277
8. Beneficial Use:	Stock and wildlife watering
9. Priority Date:	December 31, 1884
10. Quantity:	Reasonable use
11. Place of Use:	SWNWNW Sec. 21 T15S R19E of the Gila and Salt River Baseline and Meridian, Cochise County, Arizona. (see attached map)
12. Point of Diversion:	SWNWNW Sec. 21 T15S R19E of the Gila and Salt River Baseline and Meridian, Cochise County, Arizona. (see attached map)
13. Source of Water:	Canoa Wash in the Benson subwatershed of the San Pedro River watershed



Legend

-  Stockponds
-  Streamside
-  WFR Boundary
-  Section
- 160 acre 1/4 Section
- 10 acre 1/4 1/4 1/4 Section



Map of Section 21
Township 15S Range 19E

In re SLD - Clifford H. Dobson, Jr. Ranch
Contested Case W1-11-1432
Watershed File Report 112-14-027

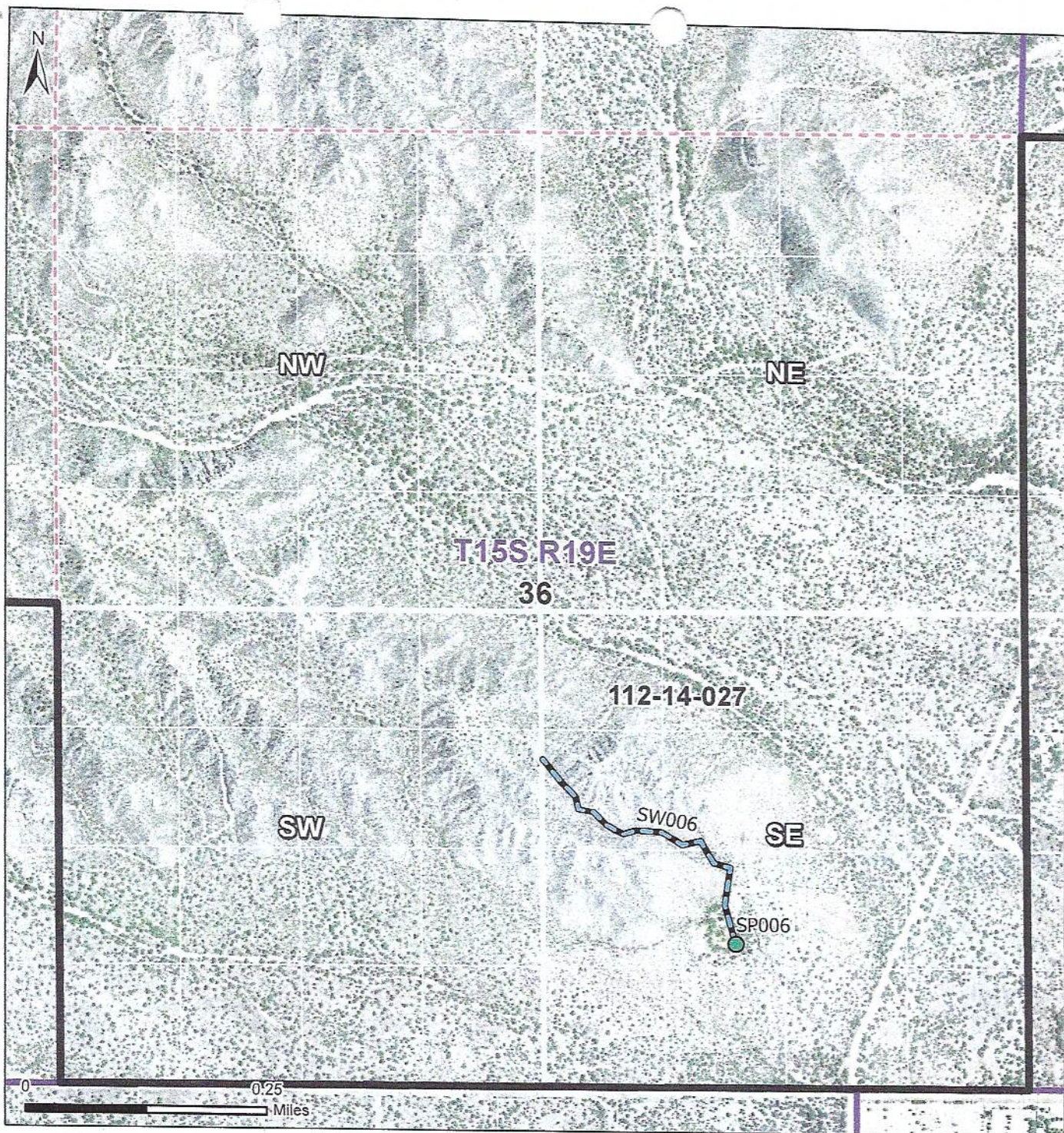


ADWR February 2022

Data sources include: Land ownership acquired April 2019 from the Arizona State Land Department. Aerial Imagery: NAIP 2019

**Proposed Abstract of Water Right
San Pedro Watershed**

Attribute	Proposed Abstract of Water Right
1. Proposed Water Right No.:	112-14-027-SW006
2. Owner of Water Right:	State of Arizona – Arizona State Land Department
3. Landowner:	State of Arizona – Arizona State Land Department
4. Statement of Claimant No.:	39-7474
5. Statement of Claimant Name:	Arizona State Land Department
6. Lessees:	David C. Kennedy and Susan Kennedy
7. Basis of Right:	36-5278
8. Beneficial Use:	Stock and wildlife watering
9. Priority Date:	December 31, 1884
10. Quantity:	Reasonable use
11. Place of Use:	SWNWSE Sec. 36 T15S R19E of the Gila and Salt River Baseline and Meridian, Cochise County, Arizona. (see attached map)
12. Point of Diversion:	SWNWSE Sec. 36 T15S R19E of the Gila and Salt River Baseline and Meridian, Cochise County, Arizona. (see attached map)
13. Source of Water:	Willow Wash in the Benson subwatershed of the San Pedro River watershed



Legend

- Stockponds
- Streamside
- WFR Boundary
- Township
- Section
- 160 acre 1/4 Section
- 10 acre 1/4 1/4 1/4 Section



Map of Section 36
Township 15S Range 19E

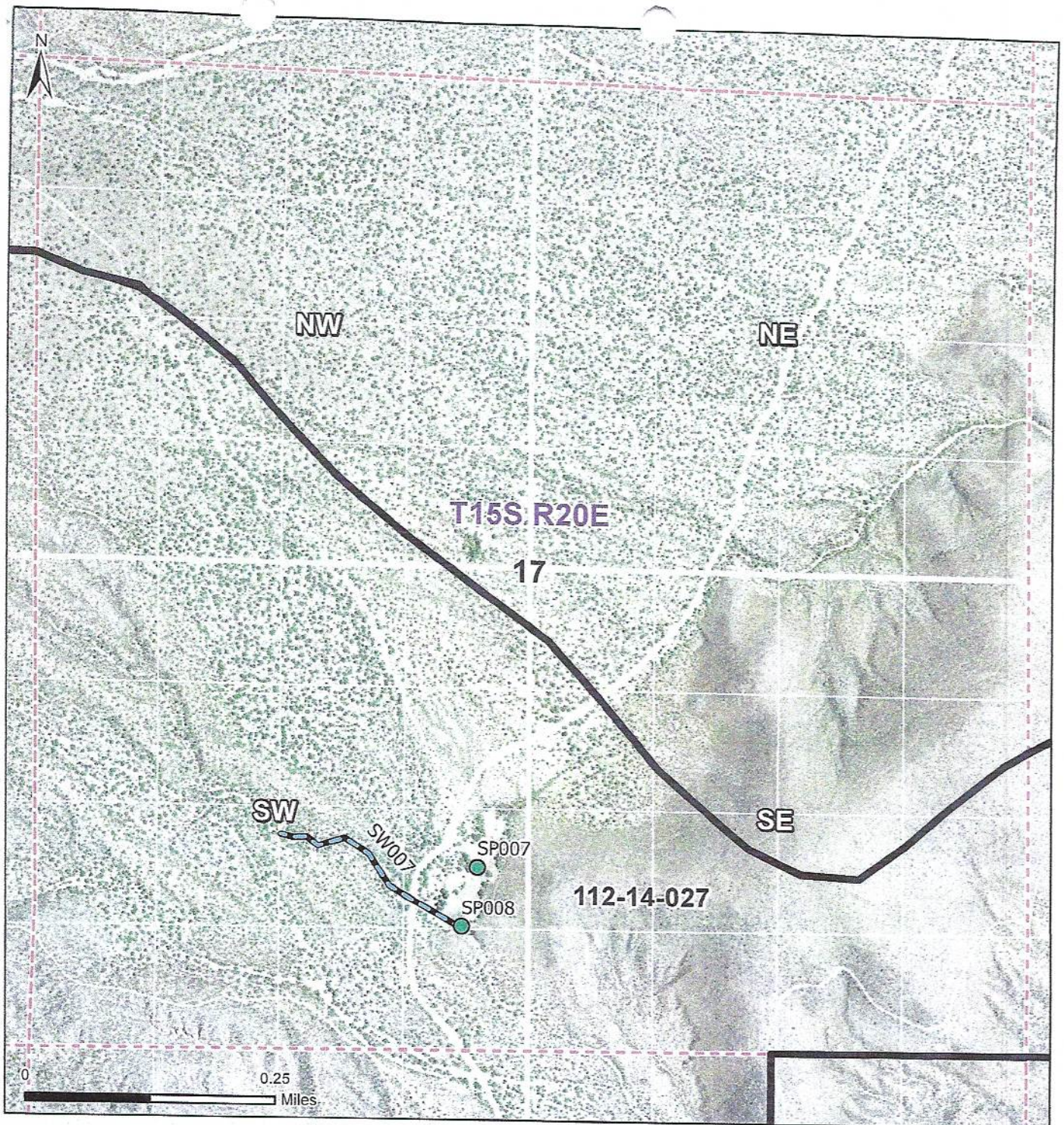
In re SLD - Clifford H. Dobson, Jr. Ranch
Contested Case W1-11-1432
Watershed File Report 112-14-027

ADWR February 2022

Data sources include: Land ownership acquired April 2019 from the Arizona State Land Department. Aerial Imagery: NAIP 2019

**Proposed Abstract of Water Right
San Pedro Watershed**

Attribute	Proposed Abstract of Water Right
1. Proposed Water Right No.:	112-14-027-SW007
2. Owner of Water Right:	State of Arizona – Arizona State Land Department
3. Landowner:	State of Arizona – Arizona State Land Department
4. Statement of Claimant Nos.:	39-7477 39-7478
5. Statement of Claimant Name:	Arizona State Land Department
6. Lessees:	David C. Kennedy and Susan Kennedy
7. Basis of Right:	36-5280 36-5281
8. Beneficial Use:	Stock and wildlife watering
9. Priority Date:	December 31, 1884
10. Quantity:	Reasonable use
11. Place of Use:	NWSESW Sec. 17 T15S R20E of the Gila and Salt River Baseline and Meridian, Cochise County, Arizona. (see attached map)
12. Point of Diversion:	NWSESW Sec. 17 T15S R20E of the Gila and Salt River Baseline and Meridian, Cochise County, Arizona. (see attached map)
13. Source of Water:	Upper Wash in the Benson subwatershed of the San Pedro River watershed



Legend

- Stockponds
- Streamside
- WFR Boundary
- Section
- 160 acre 1/4 Section
- 10 acre 1/4 1/4 1/4 Section



Map of Section 17
Township 15S Range 20E

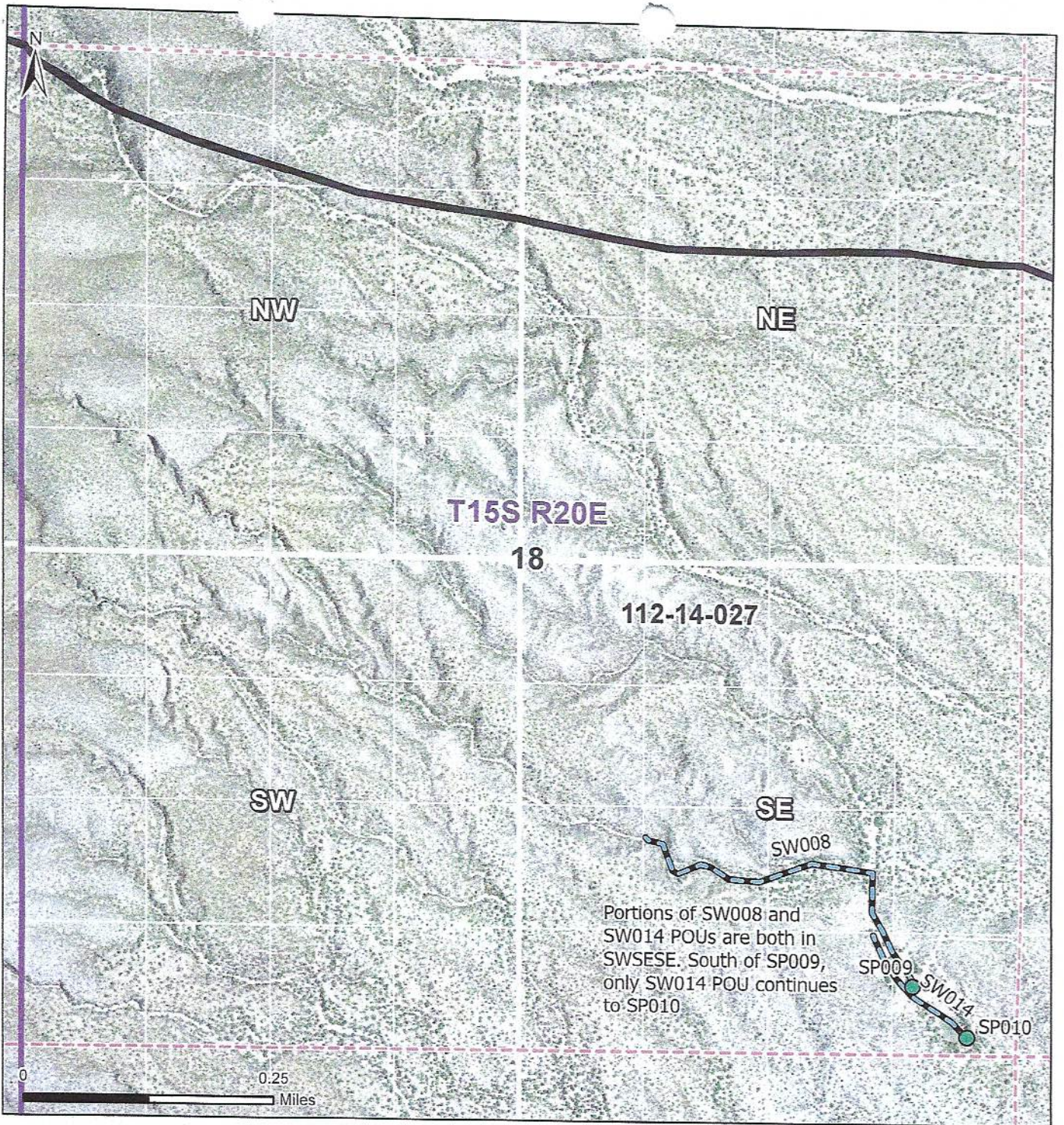
In re SLD - Clifford H. Dobson, Jr. Ranch
Contested Case W1-11-1432
Watershed File Report 112-14-027

ADWR February 2022

Data sources include: Land ownership acquired April 2019 from the Arizona State Land Department. Aerial Imagery: NAIP 2019

**Proposed Abstract of Water Right
San Pedro Watershed**

Attribute	Proposed Abstract of Water Right
1. Proposed Water Right No.:	112-14-027-SW008
2. Owner of Water Right:	State of Arizona – Arizona State Land Department
3. Landowner:	State of Arizona – Arizona State Land Department
4. Statement of Claimant No.:	39-7479
5. Statement of Claimant Name:	Arizona State Land Department
6. Lessees:	David C. Kennedy and Susan Kennedy
7. Basis of Right:	36-5282
8. Beneficial Use:	Stock and wildlife watering
9. Priority Date:	December 31, 1884
10. Quantity:	Reasonable use
11. Place of Use:	NESWSE Sec. 18 T15S R20E of the Gila and Salt River Baseline and Meridian, Cochise County, Arizona. (see attached map)
12. Point of Diversion:	NESWSE Sec. 18 T15S R20E of the Gila and Salt River Baseline and Meridian, Cochise County, Arizona. (see attached map)
13. Source of Water:	Small Wash in the Benson subwatershed of the San Pedro River watershed



Legend

- Stockponds
- Streamside
- WFR Boundary
- Township
- Section
- 160 acre 1/4 Section
- 10 acre 1/4 1/4 1/4 Section



Map of Section 18
Township 15S Range 20E

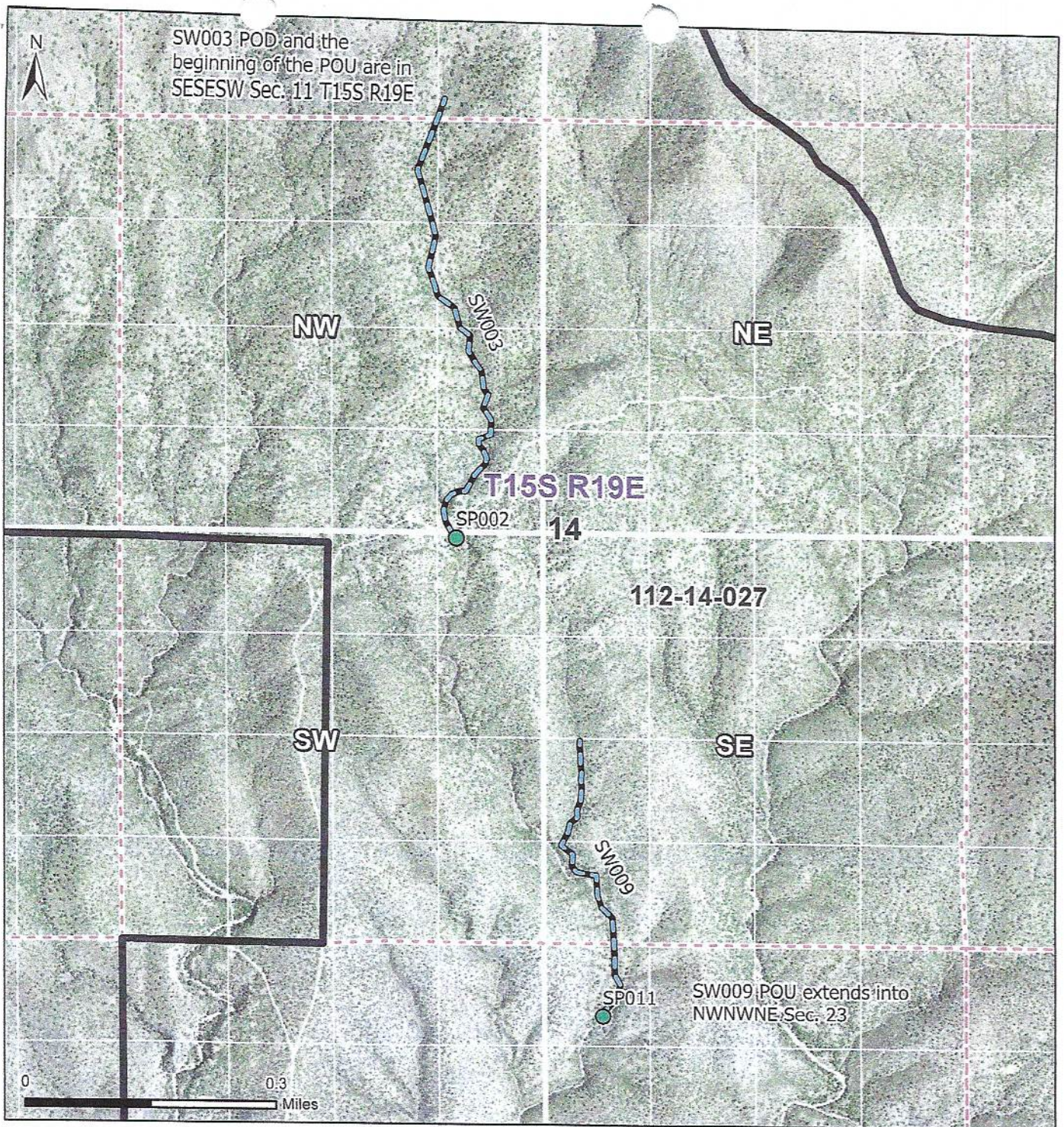
In re SLD - Clifford H. Dobson, Jr. Ranch
Contested Case W1-11-1432
Watershed File Report 112-14-027

ADWR February 2022

Data sources include: Land ownership acquired April 2019 from the Arizona State Land Department. Aerial Imagery: NAIP 2019

**Proposed Abstract of Water Right
San Pedro Watershed**

Attribute	Proposed Abstract of Water Right
1. Proposed Water Right No.:	112-14-027-SW009
2. Owner of Water Right:	State of Arizona – Arizona State Land Department
3. Landowner:	State of Arizona – Arizona State Land Department
4. Statement of Claimant No.:	39-11167
5. Statement of Claimant Name:	Arizona State Land Department
6. Lessees:	David C. Kennedy and Susan Kennedy
7. Basis of Right:	36-100074
8. Beneficial Use:	Stock and wildlife watering
9. Priority Date:	December 31, 1884
10. Quantity:	Reasonable use
11. Place of Use:	NWSWSE Sec. 14 T15S R19E of the Gila and Salt River Baseline and Meridian, Cochise County, Arizona. (see attached map)
12. Point of Diversion:	NWSWSE Sec. 14 T15S R19E of the Gila and Salt River Baseline and Meridian, Cochise County, Arizona. (see attached map)
13. Source of Water:	Tank Draw in the Benson subwatershed of the San Pedro River watershed



Legend

- Stockponds
- Streamside
- WFR Boundary
- Section
- 160 acre 1/4 Section
- 10 acre 1/4 1/4 1/4 Section



Map of Section 14
Township 15S Range 19E

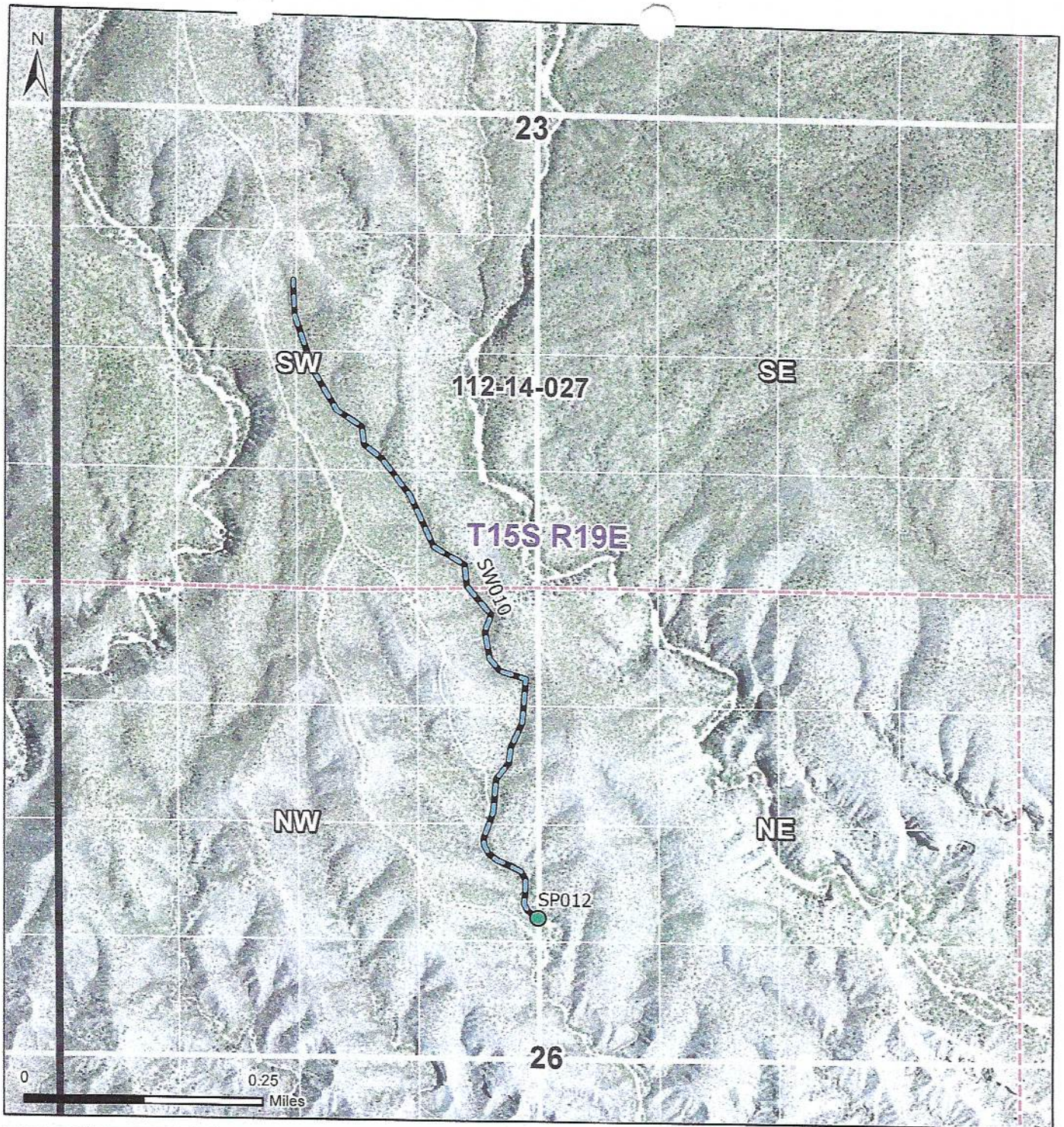
In re SLD - Clifford H. Dobson, Jr. Ranch
Contested Case W1-11-1432
Watershed File Report 112-14-027

ADWR February 2022

Data sources include: Land ownership acquired April 2019 from the Arizona State Land Department. Aerial Imagery: NAIP 2019

**Proposed Abstract of Water Right
San Pedro Watershed**

Attribute	Proposed Abstract of Water Right
1. Proposed Water Right No.:	112-14-027-SW010
2. Owner of Water Right:	State of Arizona – Arizona State Land Department
3. Landowner:	State of Arizona - Arizona State Land Department
4. Statement of Claimant No.:	39-11168
5. Statement of Claimant Name:	Arizona State Land Department
6. Lessees:	David C. Kennedy and Susan Kennedy
7. Basis of Right:	36-100076
8. Beneficial Use:	Stock and wildlife watering
9. Priority Date:	December 31, 1884
10. Quantity:	Reasonable use
11. Place of Use:	SENWSW Sec. 23 T15S R19E of the Gila and Salt River Baseline and Meridian, Cochise County, Arizona. (see attached map)
12. Point of Diversion:	SENWSW Sec. 23 T15S R19E of the Gila and Salt River Baseline and Meridian, Cochise County, Arizona. (see attached map)
13. Source of Water:	Road Wash in the Benson subwatershed of the San Pedro River watershed




Legend

- Stockponds
- Streamside
- WFR Boundary
- Section
- 160 acre 1/4 Section
- 10 acre 1/4 1/4 1/4 Section



Map of South Half of Section 23 and North Half of Section 26
 Township 15S Range 19E

In re SLD - Clifford H. Dobson, Jr. Ranch
 Contested Case W1-11-1432
 Watershed File Report 112-14-027

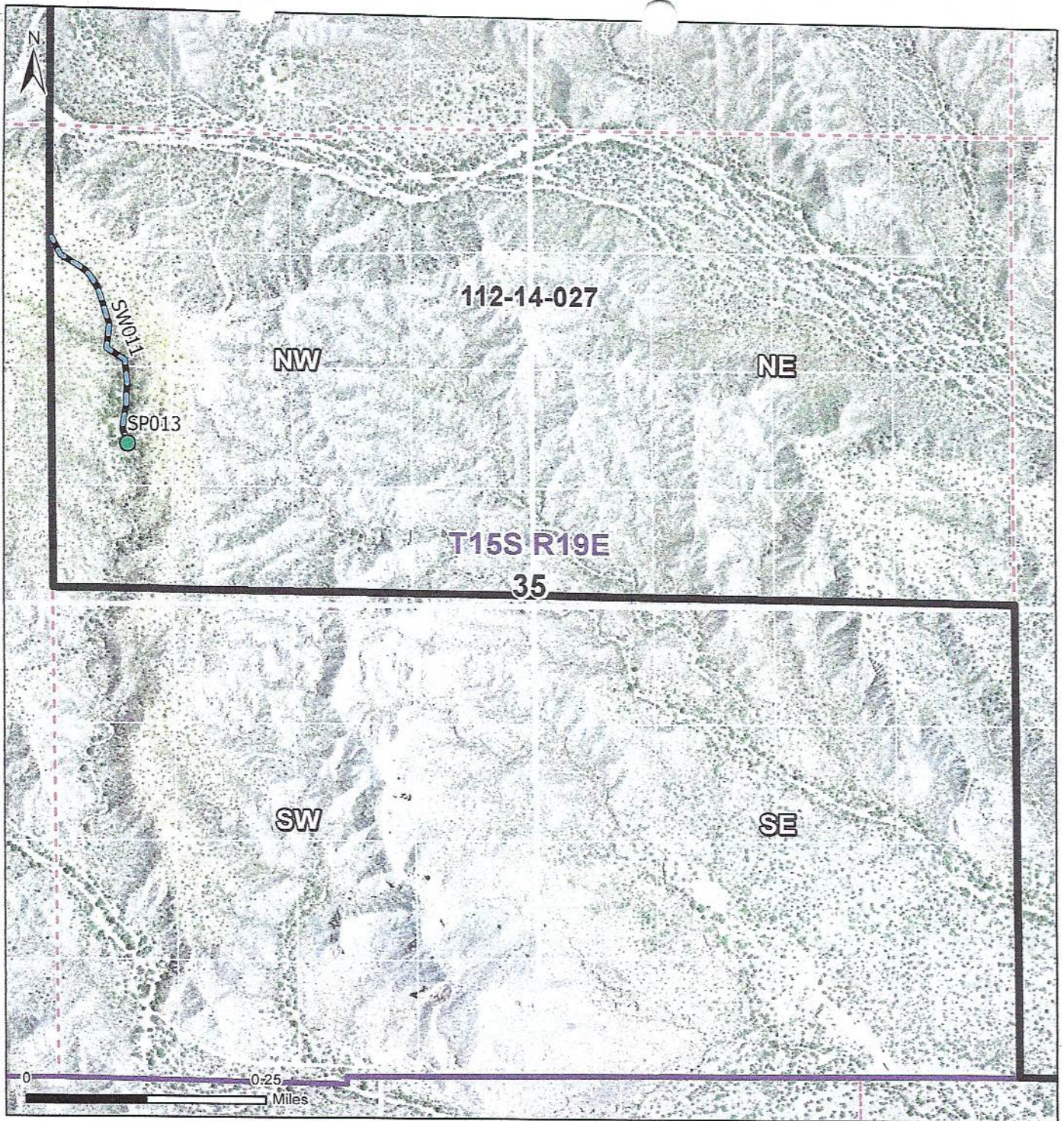


ADWR February 2022






Data sources include: Land ownership acquired April 2019 from the Arizona State Land Department. Aerial Imagery: NAIP 2019

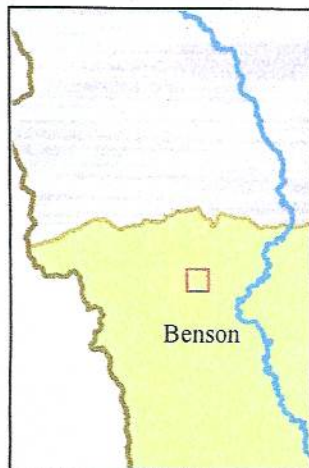
**Proposed Abstract of Water Right
San Pedro Watershed**

Attribute	Proposed Abstract of Water Right
1. Proposed Water Right No.:	112-14-027-SW011
2. Owner of Water Right:	State of Arizona – Arizona State Land Department
3. Landowner:	State of Arizona – Arizona State Land Department
4. Statement of Claimant No.:	39-11166
5. Statement of Claimant Name:	Arizona State Land Department
6. Lessees:	David C. Kennedy and Susan Kennedy
7. Basis of Right:	36-100077
8. Beneficial Use:	Stock and wildlife watering
9. Priority Date:	December 31, 1884
10. Quantity:	Reasonable use
11. Place of Use:	NWNWNW Sec. 35 T15S R19E of the Gila and Salt River Baseline and Meridian, Cochise County, Arizona. (see attached map)
12. Point of Diversion:	NWNWNW Sec. 35 T15S R19E of the Gila and Salt River Baseline and Meridian, Cochise County, Arizona. (see attached map)
13. Source of Water:	35 Draw in the Benson subwatershed in the San Pedro River watershed



Legend

-  Stockponds
-  Streamside
-  WFR Boundary
-  Township
-  Section
- 160 acre 1/4 Section
- 10 acre 1/4 1/4 1/4 Section



Map of Section 35

Township 15S Range 19E

In re SLD - Clifford H. Dobson, Jr. Ranch

Contested Case W1-11-1432

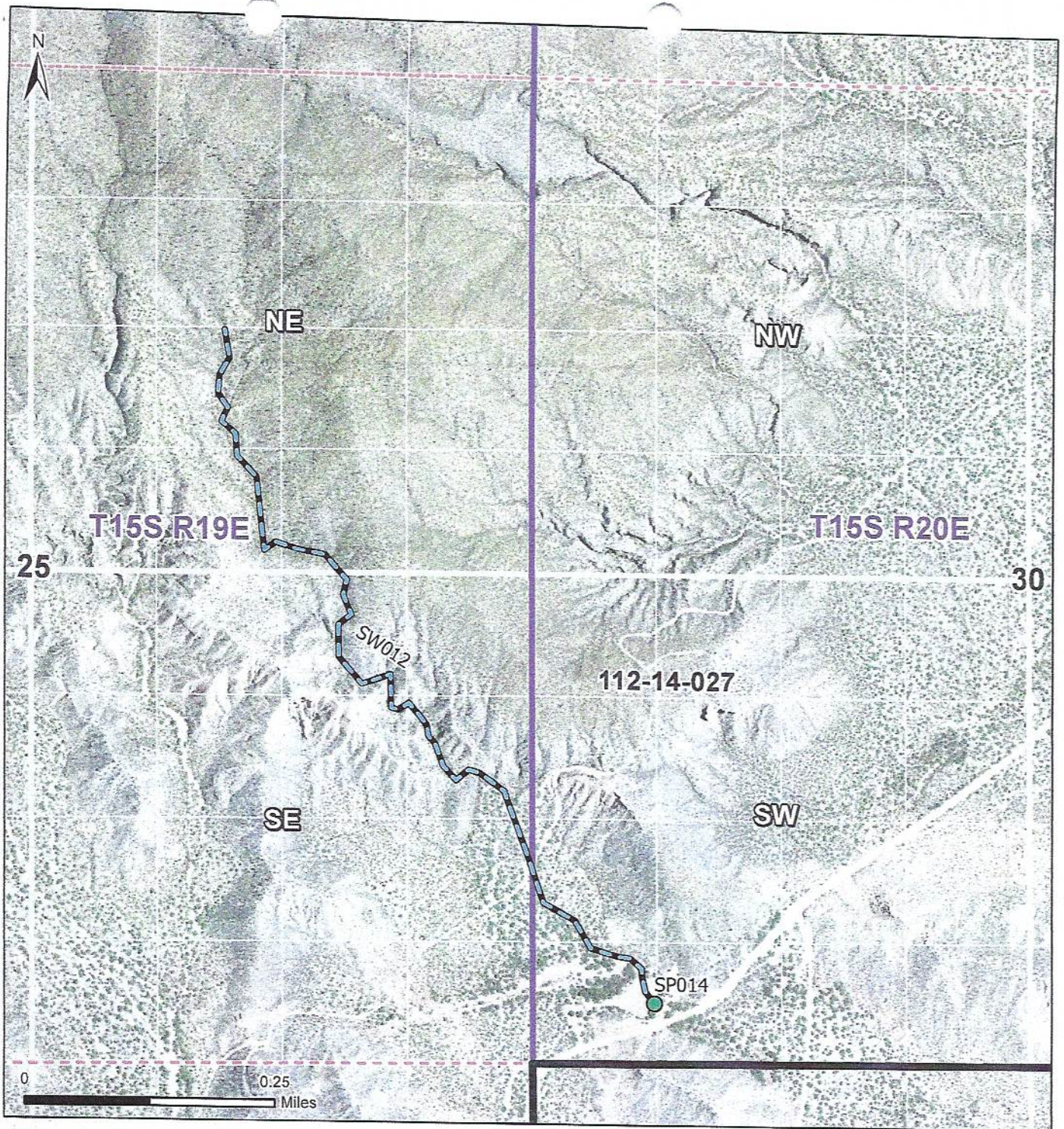
Watershed File Report 112-14-027



ADWR February 2022

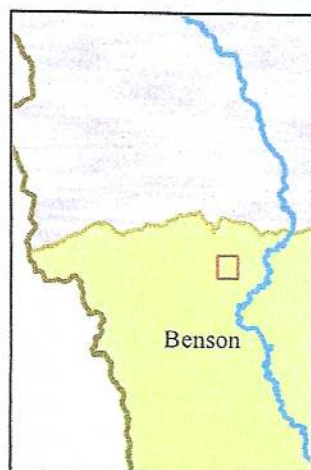
**Proposed Abstract of Water Right
San Pedro Watershed**

Attribute	Proposed Abstract of Water Right
1. Proposed Water Right No.:	112-14-027-SW012
2. Owner of Water Right:	State of Arizona – Arizona State Land Department
3. Landowner:	State of Arizona – Arizona State Land Department
4. Statement of Claimant No.:	39-7480
5. Statement of Claimant Name:	Arizona State Land Department
6. Lessees:	David C. Kennedy and Susan Kennedy
7. Basis of Right:	36-5283
8. Beneficial Use:	Stock and wildlife watering
9. Priority Date:	December 31, 1884
10. Quantity:	Reasonable use
11. Place of Use:	NESWNE Sec. 25 T15S R19E of the Gila and Salt River Baseline and Meridian, Cochise County, Arizona. (see attached map)
12. Point of Diversion:	NESWNE Sec. 25 T15S R19E of the Gila and Salt River Baseline and Meridian, Cochise County, Arizona. (see attached map)
13. Source of Water:	Mill Wash in the Benson subwatershed of the San Pedro River watershed




Legend

- Stockponds
- Streamside
- WFR Boundary
- Township
- Section
- 160 acre 1/4 Section
- 10 acre 1/4 1/4 1/4 Section



Map of East Half of Section 25 and West Half of Section 30
 Township 15S Ranges 19E and 20E

In re SLD - Clifford H. Dobson, Jr. Ranch
 Contested Case W1-11-1432
 Watershed File Report 112-14-027

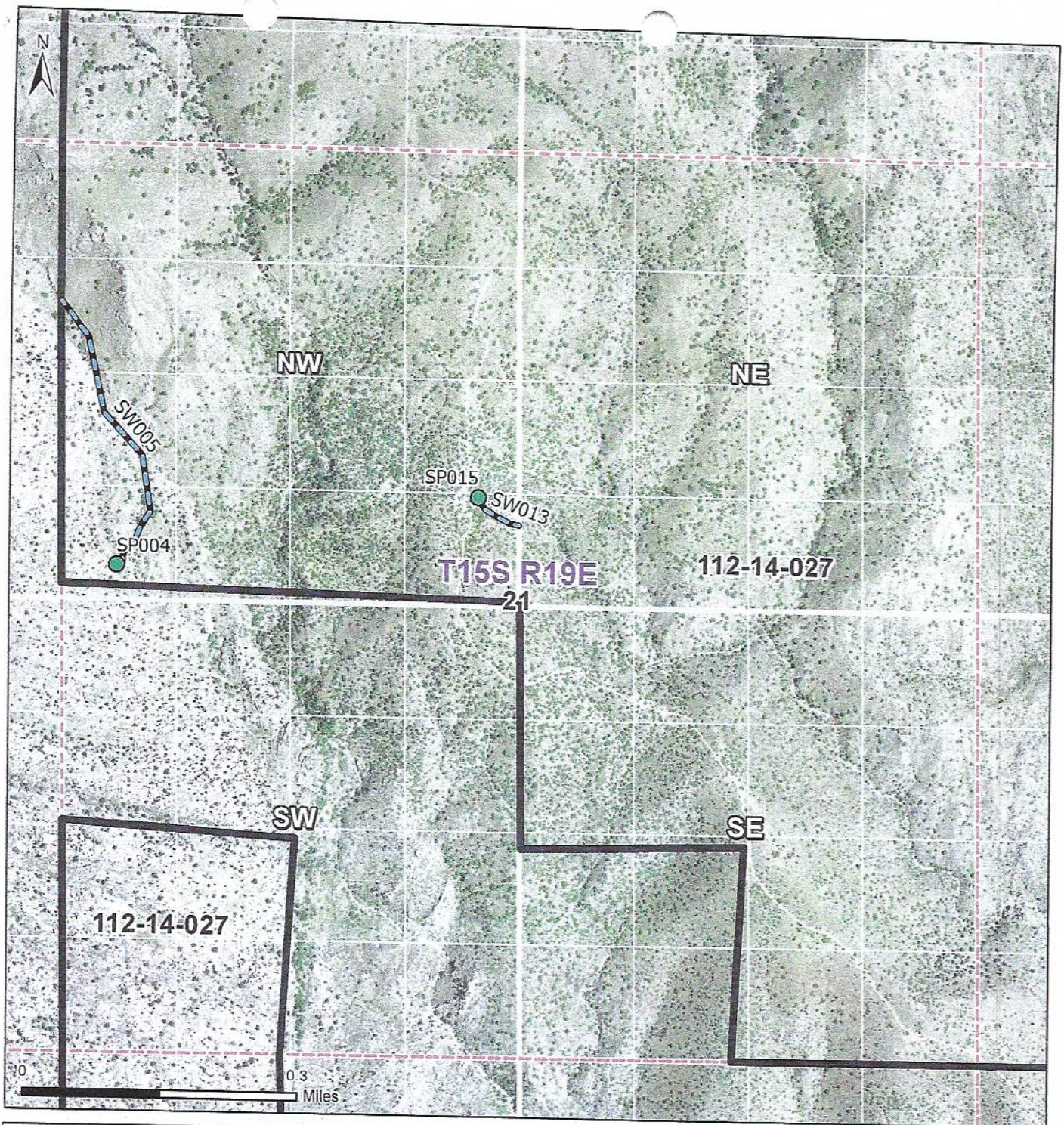


ADWR February 2022

Data sources include: Land ownership acquired April 2019 from the Arizona State Land Department. Aerial Imagery: NAIP 2019

**Proposed Abstract of Water Right
San Pedro Watershed**

Attribute	Proposed Abstract of Water Right
1. Proposed Water Right No.:	112-14-027-SW013
2. Owner of Water Right:	State of Arizona – Arizona State Land Department
3. Landowner:	State of Arizona – Arizona State Land Department
4. Statement of Claimant No.:	39-13389
5. Statement of Claimant Name:	Arizona State Land Department
6. Lessees:	David C. Kennedy and Susan Kennedy
7. Basis of Right:	36-5614
8. Beneficial Use:	Stock and wildlife watering
9. Priority Date:	December 31, 1884
10. Quantity:	Reasonable use
11. Place of Use:	SESENW Sec. 21 T15S R19E of the Gila and Salt River Baseline and Meridian, Cochise County, Arizona. (see attached map)
12. Point of Diversion:	SESENW Sec. 21 T15S R19E of the Gila and Salt River Baseline and Meridian, Cochise County, Arizona. (see attached map)
13. Source of Water:	Trail Wash



Legend

- Stockponds
- Streamside
- WFR Boundary
- Section
- 160 acre 1/4 Section
- 10 acre 1/4 1/4 1/4 Section



Map of Section 21
Township 15S Range 19E

In re SLD - Clifford H. Dobson, Jr. Ranch
Contested Case W1-11-1432
Watershed File Report 112-14-027

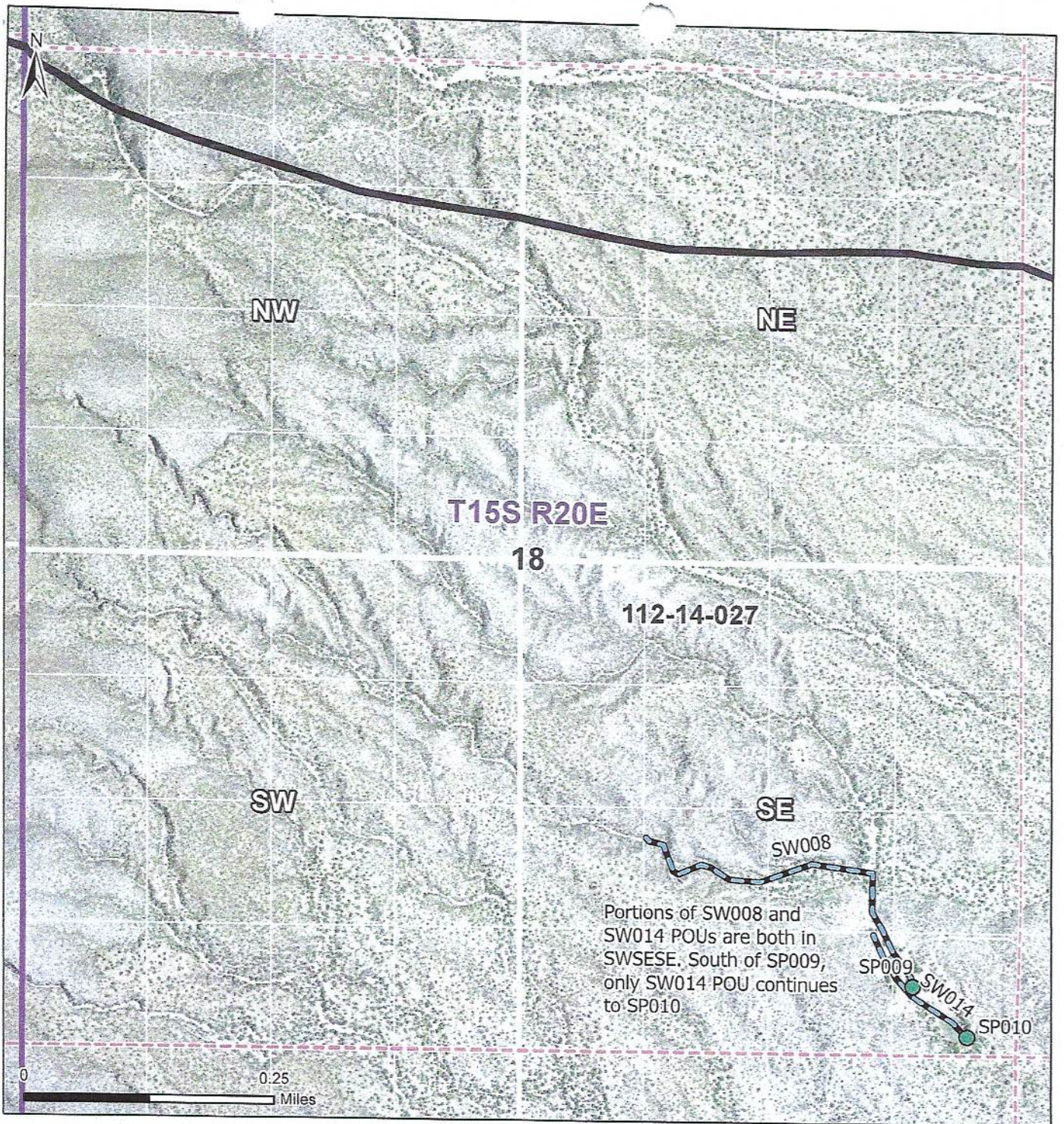


ADWR February 2022

Data sources include: Land ownership acquired April 2019 from the Arizona State Land Department, Aerial Imagery: NAIP 2019

**Proposed Abstract of Water Right
San Pedro Watershed**

Attribute	Proposed Abstract of Water Right
1. Proposed Water Right No.:	112-14-027-SW014
2. Owner of Water Right:	State of Arizona – Arizona State Land Department
3. Landowner:	State of Arizona – Arizona State Land Department
4. Statement of Claimant Nos.:	39-13394
5. Statement of Claimant Name:	Arizona State Land Department
6. Lessees:	David. C. Kennedy and Susan Kennedy
7. Basis of Right:	36-5618
8. Beneficial Use:	Stock and wildlife watering
9. Priority Date:	December 31, 1884
10. Quantity:	Reasonable use
11. Place of Use:	SWSESE Sec. 18 T15S R20E of the Gila and Salt River Baseline and Meridian, Cochise County, Arizona. (see attached map)
12. Point of Diversion:	SWSESE Sec. 18 T15S R20E of the Gila and Salt River Baseline and Meridian, Cochise County, Arizona. (see attached map)
13. Source of Water:	Number 18 Draw in the Benson subwatershed of the San Pedro River watershed



Legend

- Stockponds
- Streamside
- WFR Boundary
- Township
- Section
- 160 acre 1/4 Section
- 10 acre 1/4 1/4 1/4 Section



Map of Section 18

Township 15S Range 20E

In re SLD - Clifford H. Dobson, Jr. Ranch

Contested Case W1-11-1432

Watershed File Report 112-14-027



ADWR February 2022