

1  
2  
3  
4  
5  
6  
7  
8  
9  
10  
11  
12  
13  
14  
15  
16  
17  
18  
19  
20  
21  
22  
23  
24  
25  
26  
27  
28

IN THE SUPERIOR COURT OF THE STATE OF ARIZONA  
IN AND FOR THE COUNTY OF MARICOPA

IN RE THE GENERAL ADJUDICATION  
OF ALL RIGHTS TO USE WATER IN THE  
GILA RIVER SYSTEM AND SOURCE

W-1 (Salt)  
W-2 (Verde)  
W-3 (Upper Gila)  
W-4 (San Pedro)  
(Consolidated)

Contested Case No. **W1-11-1432**

**ORDER SETTING DATE FOR  
SUGGESTED CORRECTIONS  
TO PROPOSED WATER  
RIGHTS**

**CONTESTED CASE NAME:** *In re SLD - H. Clifford Dobson, Jr. Ranch*

**HSR INVOLVED:** San Pedro River Watershed Hydrographic Survey Report.

**DESCRIPTIVE SUMMARY:** The Special Master issues abstracts for proposed water rights for stock watering and stockponds analyzed by Watershed File Report No. 112-14-027 and sets a deadline of **July 11, 2022** to file suggested corrections.

**NUMBER OF PAGES:** 58

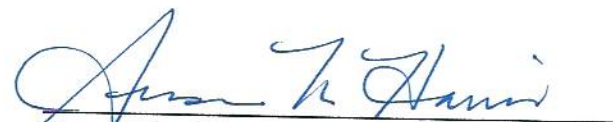
**DATE OF FILING:** May 10, 2022

On February 14, 2022, the Arizona Department of Water Resources (“ADWR”) submitted its Report. On, April 1, 2022, the Arizona State Land Department (“ASLD”) and counsel for David C. Kennedy filed a joint report regarding ownership of potential water rights.

1 This case involves *de minimis* claims for water rights analyzed by Watershed File  
2 Report 112-14-027 included in the final hydrographic survey report for the San Pedro  
3 Watershed ("San Pedro HSR") filed on November 20, 1991. In 1994, the Special Master issued  
4 a Memorandum Decision, Findings of Fact, and Conclusions of Law for Group 1 Cases  
5 involving Stockwatering, Stockponds, and Domestic Uses, dated November 14, 1994, amended  
6 February 23, 1995, approved and modified September 27, 2002 ("Decision"). The Decision  
7 established the procedures for adjudicating *de minimis* water rights for claims in the San Pedro  
8 watershed.

9 After the proposed water right abstracts have been prepared, "the litigants will be  
10 provided an opportunity to suggest the correction of mistakes in the proposed abstracts."  
11 Decision, p. 47. Once the clerical corrections have been completed, the abstracts will be  
12 included in a catalog of proposed water rights where they will be subject to very limited set of  
13 objections and, ultimately in a final decree. As required by the Decision, proposed water right  
14 abstracts have been prepared for the *de minimis* water rights analyzed by Watershed File Report  
15 no. 112-14-027 that are attached as Appendix A.


16 **IT IS ORDERED** that any suggested corrections to the proposed abstracts shall be filed  
17 on or before **July 11, 2022**.

18  
19  
20   
21 Susan Ward Harris  
22 SPECIAL MASTER  
23  
24  
25  
26

27 The original of the foregoing was delivered  
28 to the Clerk of the Maricopa County  
Superior Court on May 10, 2022, for filing

1 and distributing a copy to all persons listed  
2 on the Court approved mailing list for this  
3 contested case.

4  
5  
6  
7  
8  
9  
10  
11  
12  
13  
14  
15  
16  
17  
18  
19  
20  
21  
22  
23  
24  
25  
26  
27  
28

  
Emily Natale

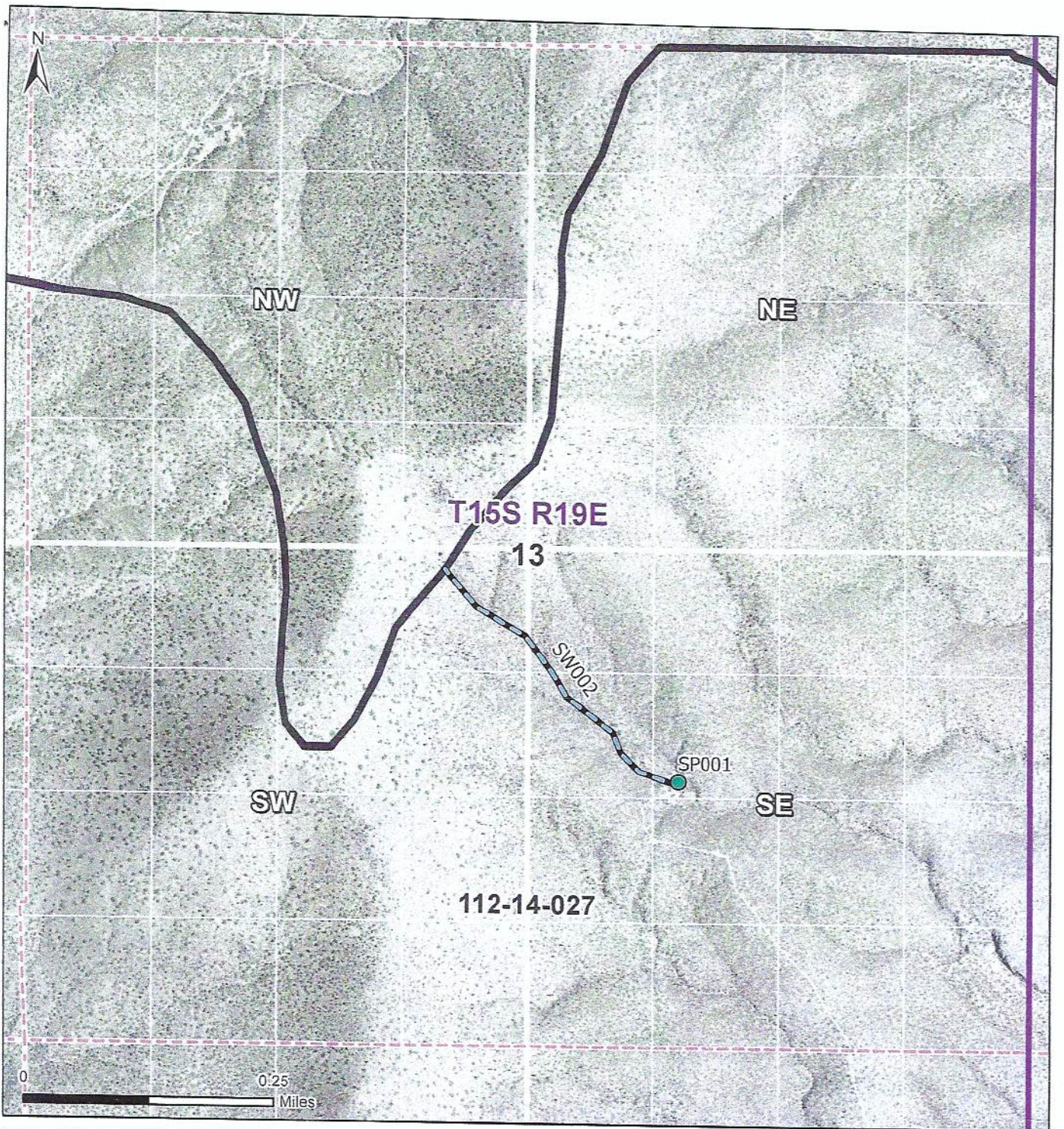
# APPENDIX A

1  
2  
3  
4  
5  
6  
7  
8  
9  
10  
11  
12  
13  
14  
15  
16  
17  
18  
19  
20  
21  
22  
23  
24  
25  
26  
27  
28

112-14-027-SP001	112-14-027-SW002
112-14-027-SP002	112-14-027-SW003
112-14-027-SP003	112-14-027-SW004
112-14-027-SP004	112-14-027-SW005
112-14-026-SP006	112-14-027-SW006
112-14-027-SP007	112-14-027-SW007
112-14-027-SP008	112-14-027-SW008
112-14-027-SP009	112-14-027-SW009
112-14-027-SP010	112-14-027-SW010
112-14-027-SP011	112-14-027-SW011
112-14-027-SP012	112-14-027-SW012
112-14-027-SP013	112-14-027-SW013
112-14-027-SP014	112-14-027-SW014
112-14-027-SP015	

**Proposed Abstract of Water Right  
San Pedro Watershed**

Attribute	Proposed Abstract of Water Right
<b>1. Proposed Water Right No.:</b>	112-14-027-SP001
<b>2. Owner of Water Right:</b>	State of Arizona – Arizona State Land Department
<b>3. Landowner:</b>	State of Arizona – Arizona State Land Department
<b>4. Statement of Claimant Nos.:</b>	39-7471 39-2814
<b>5. Statement of Claimant Name:</b>	Arizona State Land Department White House Ranch
<b>6. Lessees:</b>	David C. Kennedy and Susan Kennedy
<b>7. Basis of Right:</b>	38-13537 38-88683
<b>8. Beneficial Use:</b>	Stock and wildlife watering from a stockpond
<b>9. Priority Date:</b>	December 31, 1950
<b>10. Quantity:</b>	Not to exceed ( $\leq$ ) 4 acre-feet annually with continuous fill
<b>11. Place of Use:</b>	SENWSE Sec. 13 T15S R19E of the Gila and Salt River Baseline and Meridian, Cochise County, Arizona. (see attached map)
<b>12. Point of Diversion:</b>	SENWSE Sec. 13 T15S R19E of the Gila and Salt River Baseline and Meridian, Cochise County, Arizona. (see attached map)
<b>13. Source of Water:</b>	Lower Wash in the Benson subwatershed of the San Pedro River watershed
<b>14. Facility:</b>	# 2 Tank



**Legend**

- Stockponds
- Streamside
- WFR Boundary
- Township
- Section
- 160 acre 1/4 Section
- 10 acre 1/4 1/4 1/4 Section



**Map of Section 13**  
Township 15S Range 19E

---

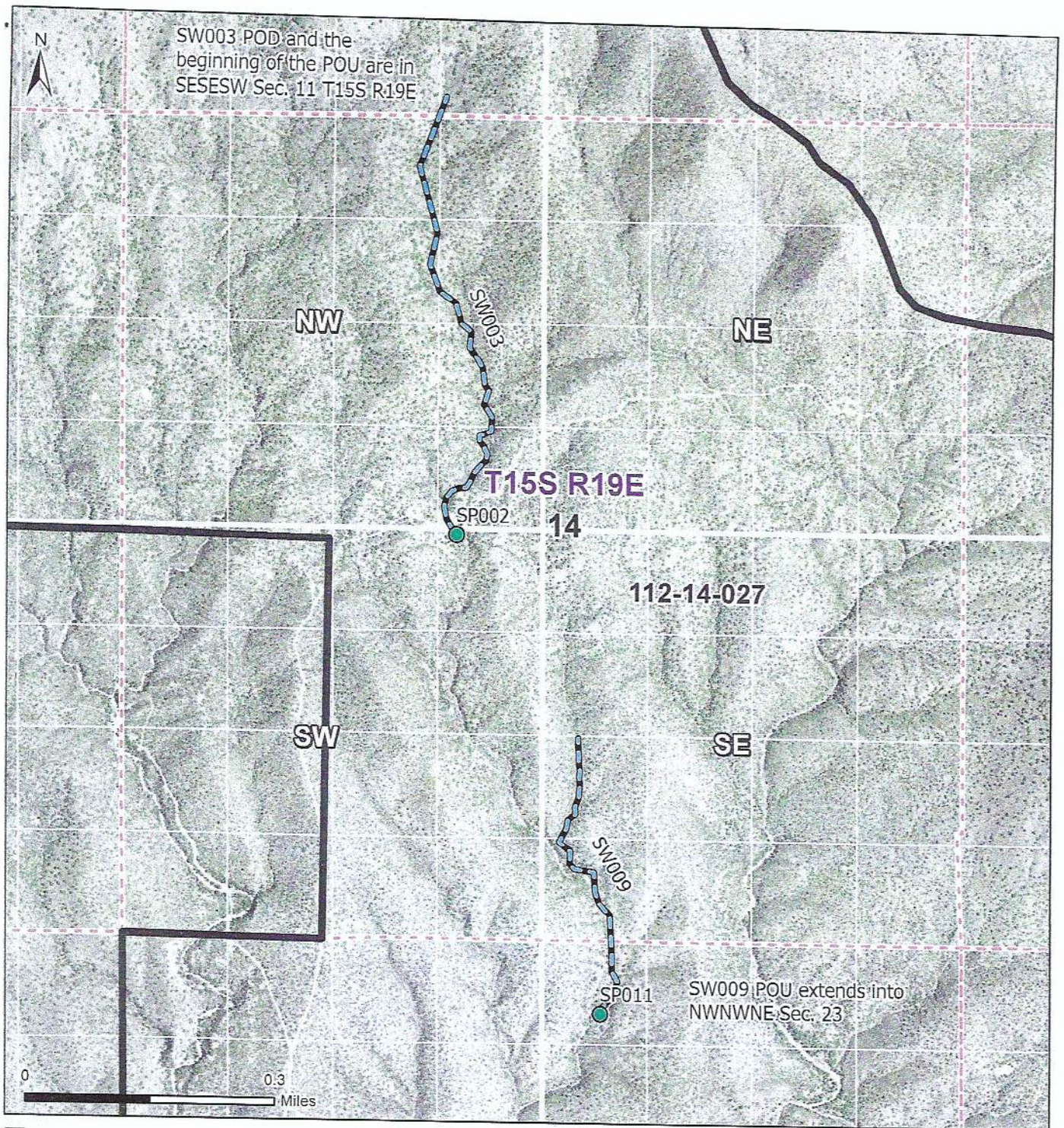
**In re SLD - Clifford H. Dobson, Jr. Ranch**  
Contested Case W1-11-1432  
Watershed File Report 112-14-027

**ADWR February 2022**

Data sources include: Land ownership acquired April 2019 from the Arizona State Land Department. Aerial Imagery: NAIP 2019

**Proposed Abstract of Water Right  
San Pedro Watershed**

Attribute	Proposed Abstract of Water Right
1. Proposed Water Right No.:	112-14-027-SP002
2. Owner of Water Right:	State of Arizona – Arizona State Land Department
3. Landowner:	State of Arizona – Arizona State Land Department
4. Statement of Claimant Nos.:	39-2830 39-7472
5. Statement of Claimant Names:	White House Ranch Arizona State Land Department
6. Lessees:	David C. Kennedy and Susan Kennedy
7. Basis of Right:	38-15356 38-88682
8. Beneficial Use:	Stock and wildlife watering from a stockpond
9. Priority Date:	December 31, 1950
10. Quantity:	Not to exceed ( $\leq$ ) 4 acre-feet annually with continuous fill
11. Place of Use:	NENESW and SESENW Sec. 14 T15S R19E of the Gila and Salt River Baseline and Meridian, Cochise County, Arizona. (see attached map)
12. Point of Diversion:	NENESW and SESENW Sec. 14 T15S R19E of the Gila and Salt River Baseline and Meridian, Cochise County, Arizona. (see attached map)
13. Source of Water:	Homestead Wash in the Benson subwatershed of the San Pedro River watershed
14. Facility:	Homestead Tank



**Legend**

- Stockponds
- Streamside
- WFR Boundary
- Section
- 160 acre 1/4 Section
- 10 acre 1/4 1/4 1/4 Section



**Map of Section 14**  
Township 15S Range 19E

**In re SLD - Clifford H. Dobson, Jr. Ranch**  
Contested Case W1-11-1432  
Watershed File Report 112-14-027



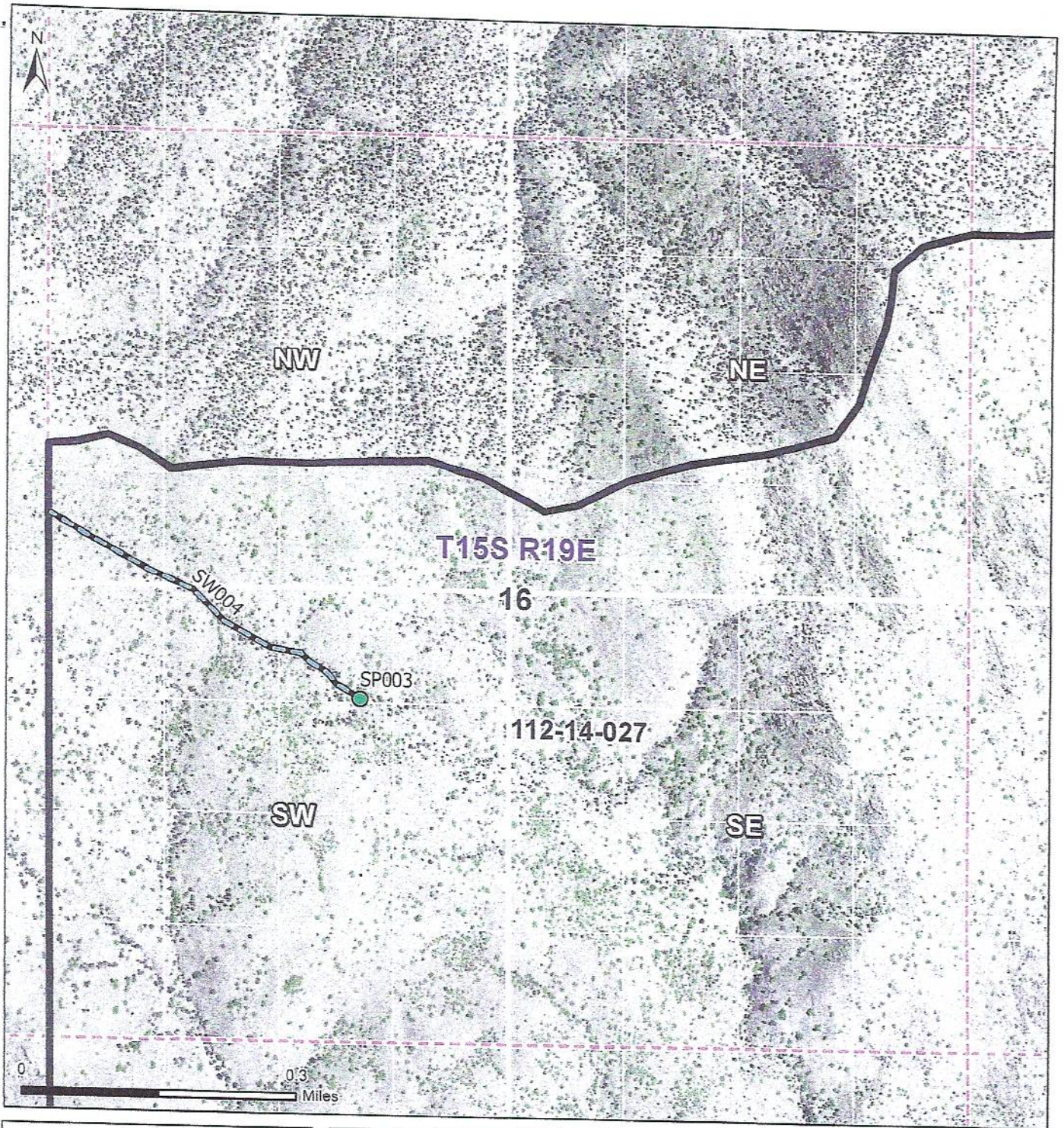
**ADWR February 2022**

Data sources include: Land ownership acquired April 2019 from the Arizona State Land Department, Aerial Imagery: NAIP 2019



**Proposed Abstract of Water Right  
San Pedro Watershed**

Attribute	Proposed Abstract of Water Right
<b>1. Proposed Water Right No.:</b>	112-14-027-SP003
<b>2. Owner of Water Right:</b>	State of Arizona – Arizona State Land Department
<b>3. Landowner:</b>	State of Arizona – Arizona State Land Department
<b>4. Statement of Claimant No.:</b>	39-2813 39-13388
<b>5. Statement of Claimant Names:</b>	White House Ranch Arizona State Land Department
<b>6. Lessee:</b>	David C. Kennedy and Susan Kennedy
<b>7. Basis of Right:</b>	38-88814
<b>8. Beneficial Use:</b>	Stock and wildlife watering from a stockpond
<b>9. Priority Date:</b>	December 31, 1977
<b>10. Quantity:</b>	Not to exceed ( $\leq$ ) 4 acre-feet annually with continuous fill
<b>11. Place of Use:</b>	NWNESW Sec. 16 T15S R19E of the Gila and Salt River Baseline and Meridian, Cochise County, Arizona. (see attached map)
<b>12. Point of Diversion:</b>	NWNESW Sec. 16 T15S R19E of the Gila and Salt River Baseline and Meridian, Cochise County, Arizona. (see attached map)
<b>13. Source of Water:</b>	Trail Wash in the Benson subwatershed of the San Pedro River watershed
<b>14. Facility:</b>	Section 16 Tank



**Legend**

- Stockponds
- Streamside
- WFR Boundary
- Section
- 160 acre 1/4 Section
- 10 acre 1/4 1/4 1/4 Section



**Map of Section 16**  
Township 15S Range 19E

**In re SLD - Clifford H. Dobson, Jr. Ranch**  
Contested Case W1-11-1432  
Watershed File Report 112-14-027

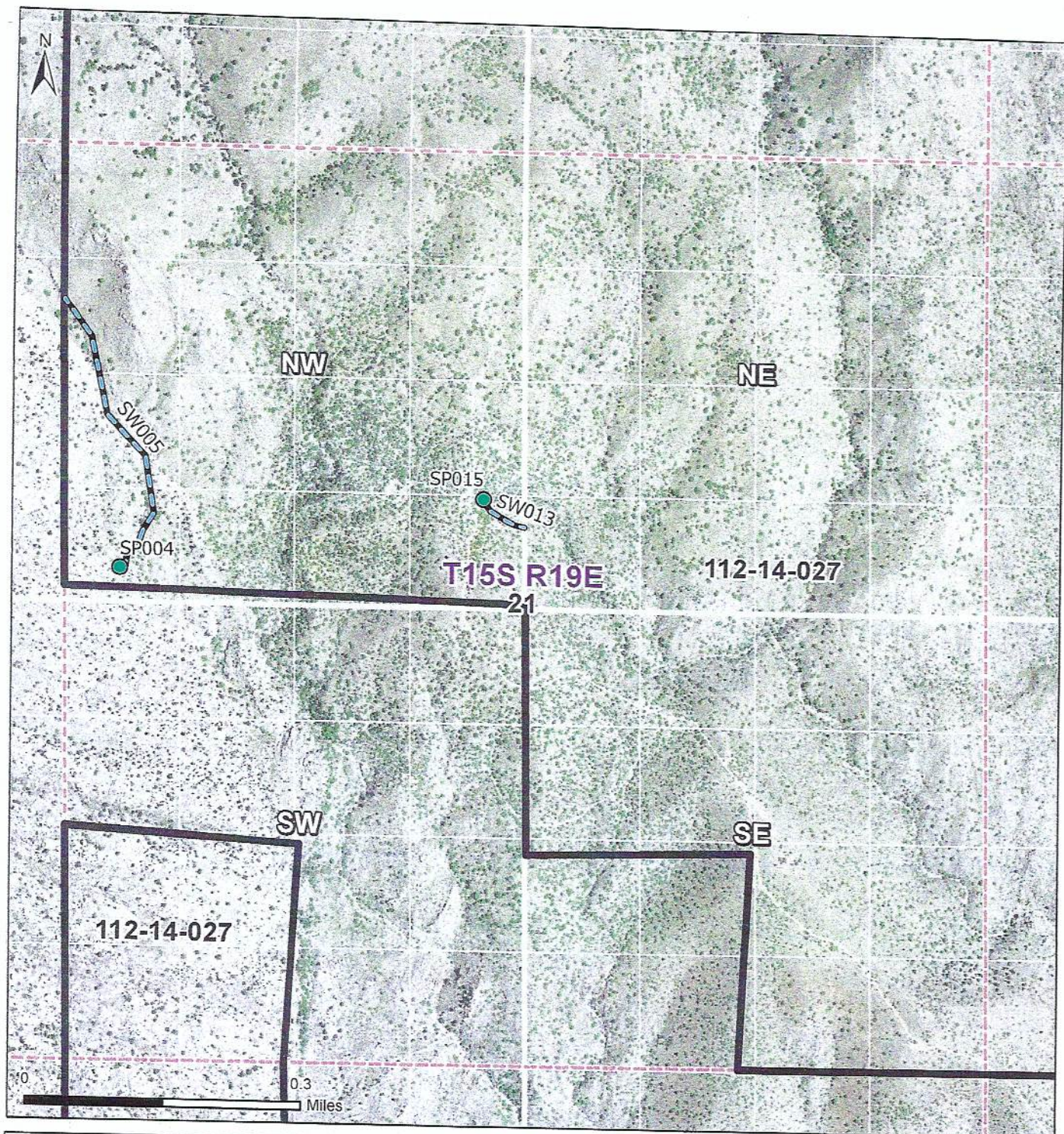


**ADWR February 2022**





Data sources include: Land ownership acquired April 2019 from the Arizona State Land Department. Aerial Imagery: NAIP 2019

**Proposed Abstract of Water Right  
San Pedro Watershed**

Attribute	Proposed Abstract of Water Right
1. Proposed Water Right No.:	112-14-027-SP004
2. Owner of Water Right:	State of Arizona – Arizona State Land Department
3. Landowner:	State of Arizona – Arizona State Land Department
4. Statement of Claimant Nos.:	39-2828 39-7473
5. Statement of Claimant Names:	White House Ranch Arizona State Land Department
6. Lessees:	David C. Kennedy and Susan Kennedy
7. Basis of Right:	3R-1576 33-78266 38-88713
8. Beneficial Use:	Stock and wildlife watering from a stockpond
9. Priority Date:	December 31, 1973
10. Quantity:	Not to exceed ( $\leq$ ) 4 acre-feet annually with continuous fill
11. Place of Use:	SWSWNW Sec. 21 T15S R19E of the Gila and Salt River Baseline and Meridian, Cochise County, Arizona. (see attached map)
12. Point of Diversion:	SWSWNW Sec. 21 T15S R19E of the Gila and Salt River Baseline and Meridian, Cochise County, Arizona. (see attached map)
13. Source of Water:	Canoa Spring in the Benson subwatershed of the San Pedro River watershed
14. Facility:	Canoa Tank



**Legend**

-  Stockpounds
-  Streamside
-  WFR Boundary
-  Section
- 160 acre 1/4 Section
- 10 acre 1/4 1/4 Section



**Map of Section 21**

Township 15S Range 19E

**In re SLD - Clifford H. Dobson, Jr. Ranch**

Contested Case W1-11-1432

Watershed File Report 112-14-027

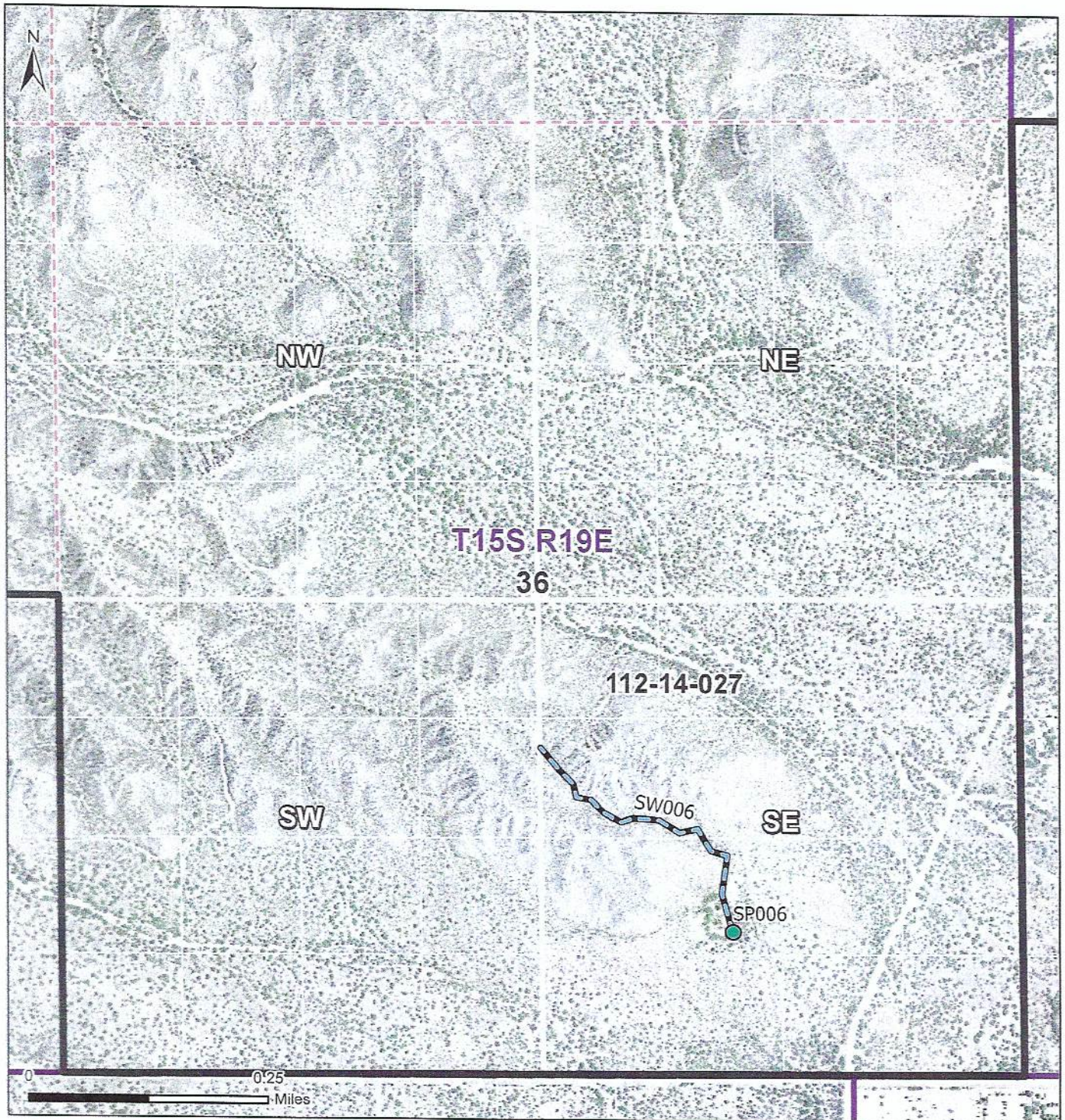


**ADWR February 2022**






Data sources include: Land ownership acquired April 2019 from the Arizona State Land Department. Aerial Imagery: NAIP 2019

**Proposed Abstract of Water Right  
San Pedro Watershed**

Attribute	Proposed Abstract of Water Right
1. Proposed Water Right No.:	112-14-027-SP006
2. Owner of Water Right:	State of Arizona – Arizona State Land Department
3. Landowner:	State of Arizona – Arizona State Land Department
4. Statement of Claimant No.:	39-2816 39-7474
5. Statement of Claimant Names:	White House Ranch Arizona State Land Department
6. Lessees:	David C Kennedy and Susan Kennedy
7. Basis of Right:	3R-1578 38-15363 38-88627
8. Beneficial Use:	Stock and wildlife watering from a stockpond
9. Priority Date:	December 31, 1950
10. Quantity:	Not to exceed ( $\leq$ ) 4 acre-feet annually with continuous fill
11. Place of Use:	NESWSE Sec. 36 T15S R19E of the Gila and Salt River Baseline and Meridian, Cochise County, Arizona. (see attached map)
12. Point of Diversion:	NESWSE Sec. 36 T15S R19E of the Gila and Salt River Baseline and Meridian, Cochise County, Arizona. (see attached map)
13. Source of Water:	Willow Wash in the Benson subwatershed of the San Pedro River watershed
14. Facility:	Number 3 Tank



**Legend**


-  Stockponds
-  Streamside
-  WFR Boundary
-  Township
-  Section
- 160 acre 1/4 Section
- 10 acre 1/4 1/4 1/4 Section



**Map of Section 36**  
Township 15S Range 19E

---

**In re SLD - Clifford H. Dobson, Jr. Ranch**  
Contested Case W1-11-1432  
Watershed File Report 112-14-027

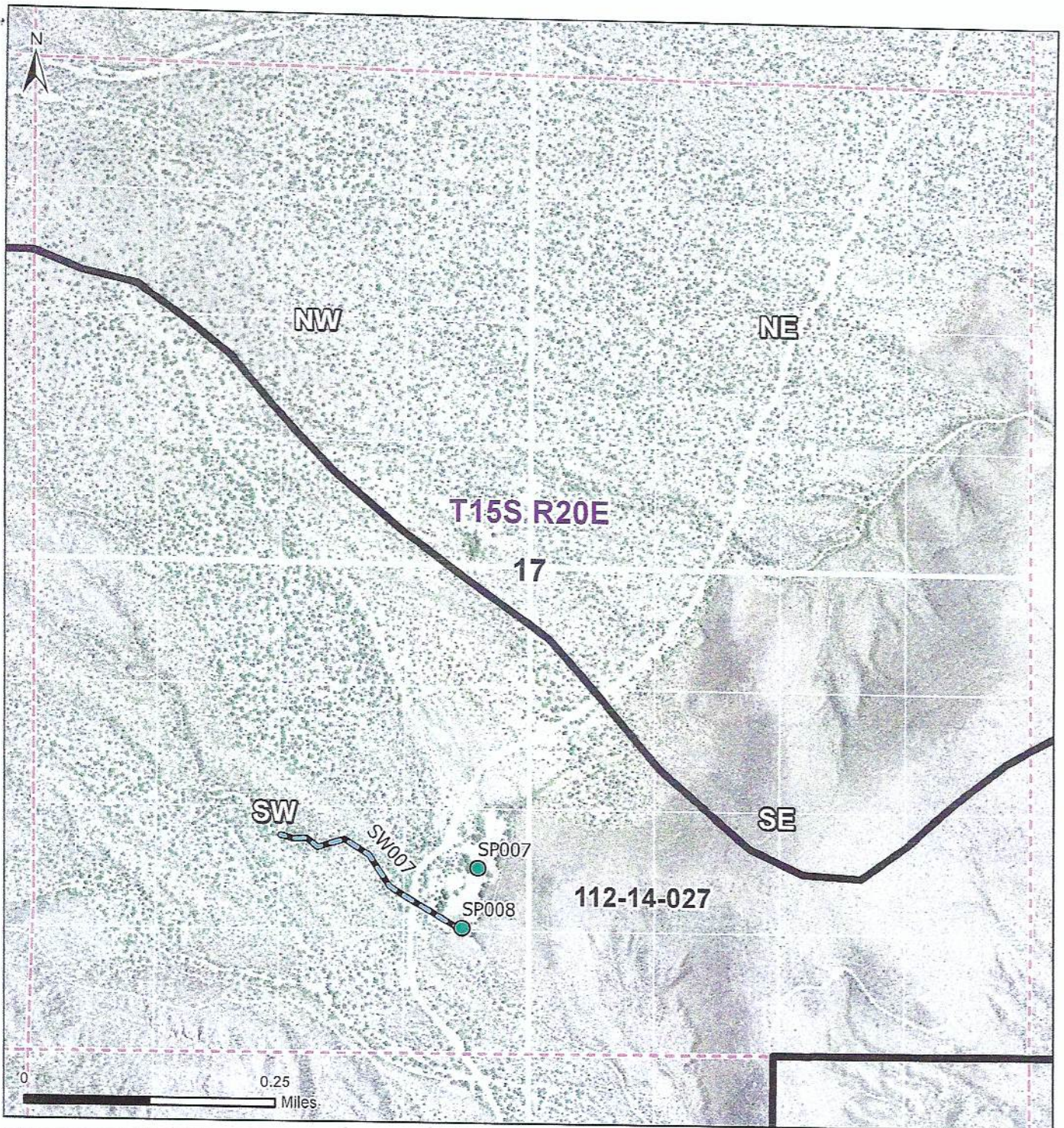


**ADWR February 2022**

Data sources include: Land ownership acquired April 2019 from the Arizona State Land Department. Aerial Imagery: NAIP 2019

**Proposed Abstract of Water Right  
San Pedro Watershed**

Attribute	Proposed Abstract of Water Right
<b>1. Proposed Water Right No.:</b>	112-14-027-SP007
<b>2. Owner of Water Right:</b>	State of Arizona – Arizona State Land Department
<b>3. Landowner:</b>	State of Arizona – Arizona State Land Department
<b>4. Statement of Claimant No.(s):</b>	39-2819 39-7477
<b>5. Statement of Claimant Name(s):</b>	White House Ranch Arizona State Land Department
<b>6. Lessee:</b>	David C. Kennedy and Susan Kennedy
<b>7. Basis of Right:</b>	38-15365 38-88650
<b>8. Beneficial Use:</b>	Stock and wildlife watering from a stockpond
<b>9. Priority Date:</b>	December 31, 1950
<b>10. Quantity:</b>	Not to exceed ( $\leq$ ) 4 acre-feet annually with continuous fill
<b>11. Place of Use:</b>	NESESW Sec. 17 T15S R20E of the Gila and Salt River Baseline and Meridian, Cochise County, Arizona. (see attached map)
<b>12. Point of Diversion:</b>	NESESW Sec. 17 T15S R20E of the Gila and Salt River Baseline and Meridian, Cochise County, Arizona. (see attached map)
<b>13. Source of Water:</b>	Upper Wash in the Benson subwatershed of the San Pedro River watershed
<b>14. Facility:</b>	Upper Twin Tank



**Legend**

- Stockponds
- Streamside
- WFR Boundary
- Section
- 160 acre 1/4 Section
- 10 acre 1/4 1/4 1/4 Section



**Map of Section 17**  
Township 15S Range 20E

**In re SLD - Clifford H. Dobson, Jr. Ranch**  
Contested Case W1-11-1432  
Watershed File Report 112-14-027

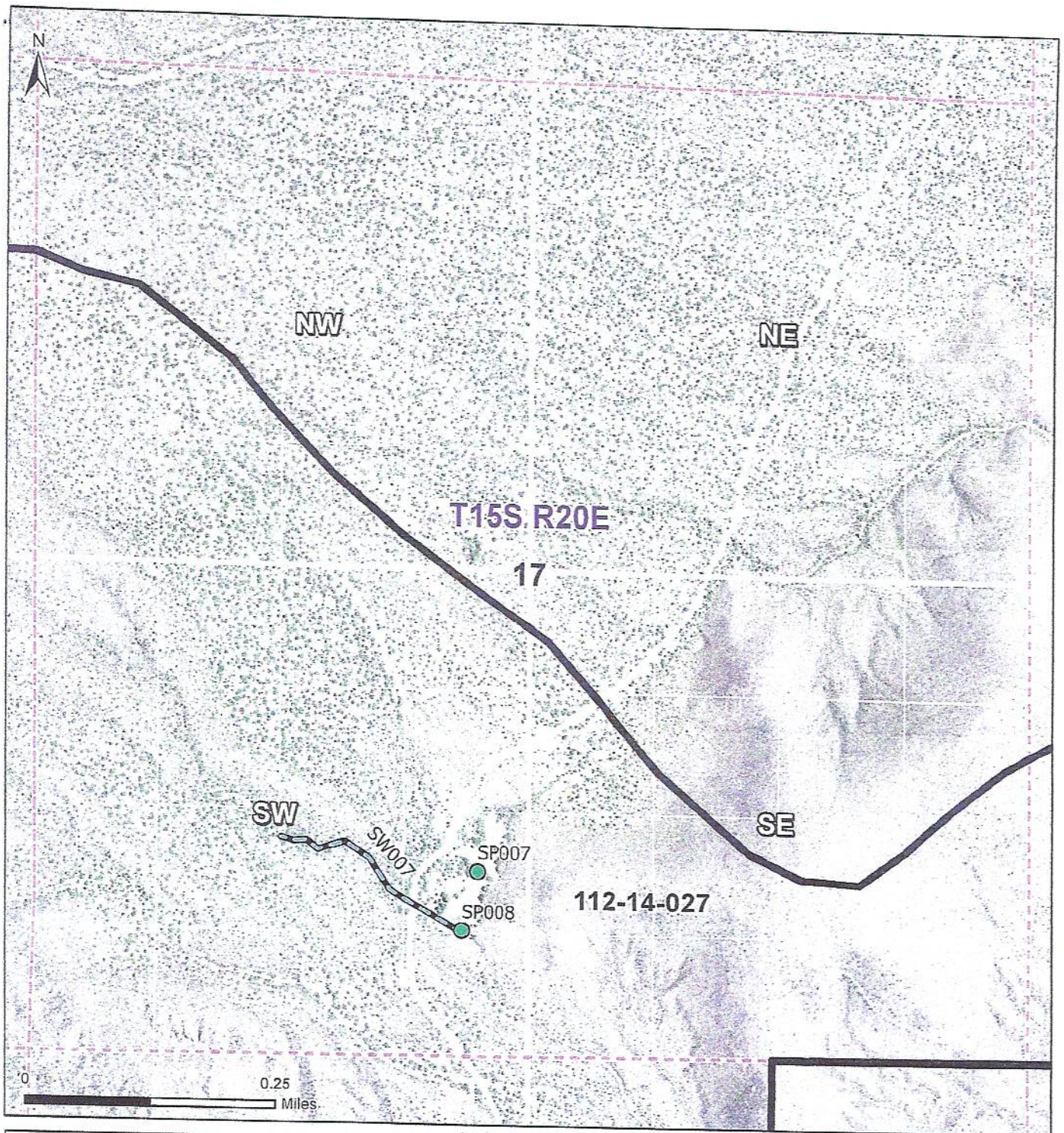


**ADWR February 2022**



**Proposed Abstract of Water Right  
San Pedro Watershed**

Attribute	Proposed Abstract of Water Right
1. Proposed Water Right No.:	112-14-027-SP008
2. Owner of Water Right:	State of Arizona – Arizona State Land Department
3. Landowner:	State of Arizona – Arizona State Land Department
4. Statement of Claimant Nos.:	39-2818 39-7478
5. Statement of Claimant Names:	White House Ranch Arizona State Land Department
6. Lessee:	David C. Kennedy and Susan Kennedy
7. Basis of Right:	3R-1579 38-15366 38-88637
8. Beneficial Use:	Stock and wildlife watering from a stockpond
9. Priority Date:	December 31, 1950
10. Quantity:	Not to exceed ( $\leq$ ) 8.4 acre-feet annually with continuous fill
11. Place of Use:	NESESW Sec. 17 T15S R20E of the Gila and Salt River Baseline and Meridian, Cochise County, Arizona. (see attached map)
12. Point of Diversion:	NESESW Sec. 17 T15S R20E of the Gila and Salt River Baseline and Meridian, Cochise County, Arizona. (see attached map)
13. Source of Water:	Upper Wash in the Benson subwatershed of the San Pedro River watershed
14. Facility:	South Twin Tank



**Legend**

- Stockponds
- Streamside
- WFR Boundary
- Section
- 160 acre 1/4 Section
- 10 acre 1/4 1/4 1/4 Section



**Map of Section 17**  
Township 15S Range 20E

---

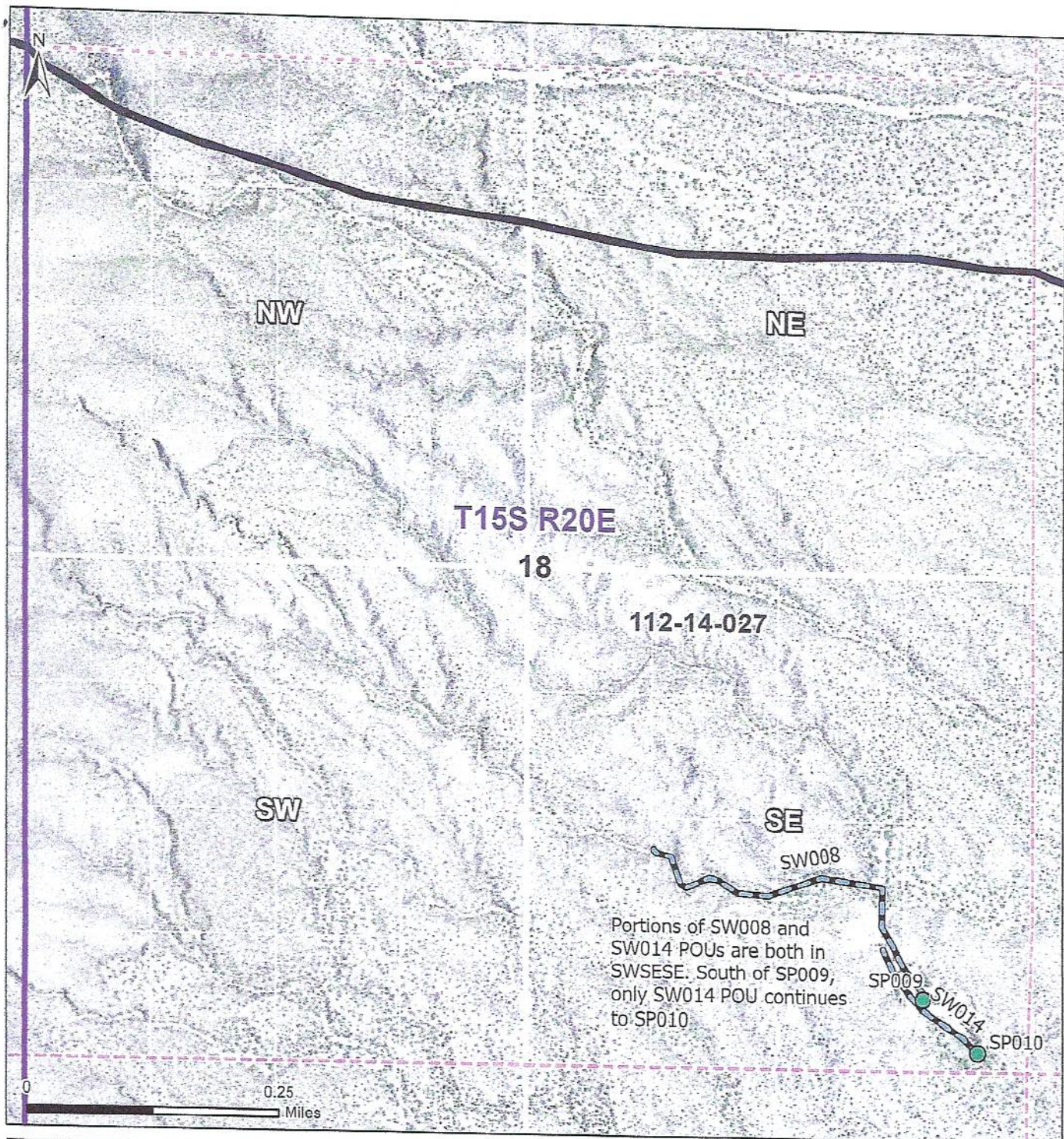
**In re SLD - Clifford H. Dobson, Jr. Ranch**  
Contested Case W1-11-1432  
Watershed File Report 112-14-027

**ADWR February 2022**

Data sources include: Land ownership acquired April 2019 from the Arizona State Land Department. Aerial Imagery: NAIP 2019

**Proposed Abstract of Water Right  
San Pedro Watershed**

Attribute	Proposed Abstract of Water Right
<b>1. Proposed Water Right No.:</b>	112-14-027-SP009
<b>2. Owner of Water Right:</b>	State of Arizona – Arizona State Land Department
<b>3. Landowner:</b>	State of Arizona – Arizona State Land Department
<b>4. Statement of Claimant Nos.:</b>	39-2822 39-7479
<b>5. Statement of Claimant Names:</b>	White House Ranch Arizona State Land Department
<b>6. Lessees:</b>	David C. Kennedy and Susan Kennedy
<b>7. Basis of Right:</b>	38-15358 38-88750
<b>8. Beneficial Use:</b>	Stock and wildlife watering from a stockpond
<b>9. Priority Date:</b>	December 31, 1950
<b>10. Quantity:</b>	Not to exceed ( $\leq$ ) 4.6 acre-feet annually with continuous fill
<b>11. Place of Use:</b>	SESESE Sec. 18 T15S R20E of the Gila and Salt River Baseline and Meridian, Cochise County, Arizona. (see attached map)
<b>12. Point of Diversion:</b>	SESESE Sec. 18 T15S R20E of the Gila and Salt River Baseline and Meridian, Cochise County, Arizona. (see attached map)
<b>13. Source of Water:</b>	Small Wash in the Benson subwatershed of the San Pedro River watershed
<b>14. Facility:</b>	#1 Tank



**Legend**

- Stockponds
- Streamside
- WFR Boundary
- Township
- Section
- 160 acre 1/4 Section
- 10 acre 1/4 1/4 1/4 Section



**Map of Section 18**  
Township 15S Range 20E

---

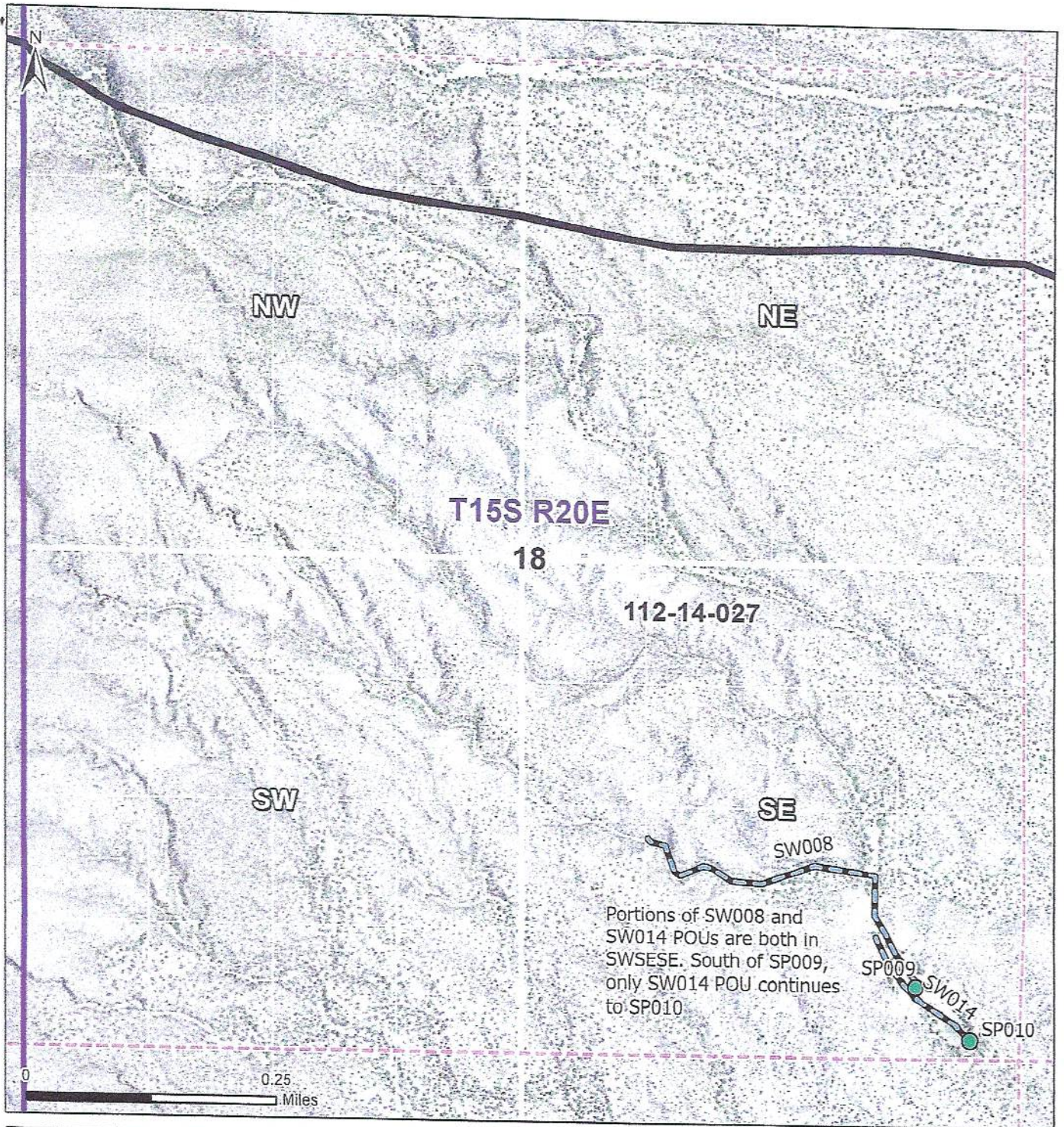
**In re SLD - Clifford H. Dobson, Jr. Ranch**  
Contested Case W1-11-1432  
Watershed File Report 112-14-027

**ADWR February 2022**

Data sources include: Land ownership acquired April 2019 from the Arizona State Land Department. Aerial Imagery: NAIP 2019

**Proposed Abstract of Water Right  
San Pedro Watershed**

Attribute	Proposed Abstract of Water Right
1. Proposed Water Right No.:	112-14-027-SP010
2. Owner of Water Right:	State of Arizona – Arizona State Land Department
3. Landowner:	State of Arizona – Arizona State Land Department
4. Statement of Claimant No.:	39-13394
5. Statement of Claimant Name:	Arizona State Land Department
6. Lessees:	David C. Kennedy and Susan Kennedy
7. Basis of Right:	38-94537
8. Beneficial Use:	Stock and wildlife watering from a stockpond
9. Priority Date:	December 31, 1972
10. Quantity:	Not to exceed ( $\leq$ ) 4 acre-feet annually with continuous fill
11. Place of Use:	SESESE Sec. 18 T15S R20E of the Gila and Salt River Baseline and Meridian, Cochise County, Arizona. (see attached map)
12. Point of Diversion:	SESESE Sec. 18 T15S R20E of the Gila and Salt River Baseline and Meridian, Cochise County, Arizona. (see attached map)
13. Source of Water:	Number 18 Draw in the Benson subwatershed of the San Pedro River watershed
14. Facility:	Lower Section 18 Tank



**Legend**


- Stockponds
- Streamside
- WFR Boundary
- Township
- Section
- 160 acre 1/4 Section
- 10 acre 1/4 1/4 1/4 Section



**Map of Section 18**  
Township 15S Range 20E

---

**In re SLD - Clifford H. Dobson, Jr. Ranch**  
Contested Case W1-11-1432  
Watershed File Report 112-14-027

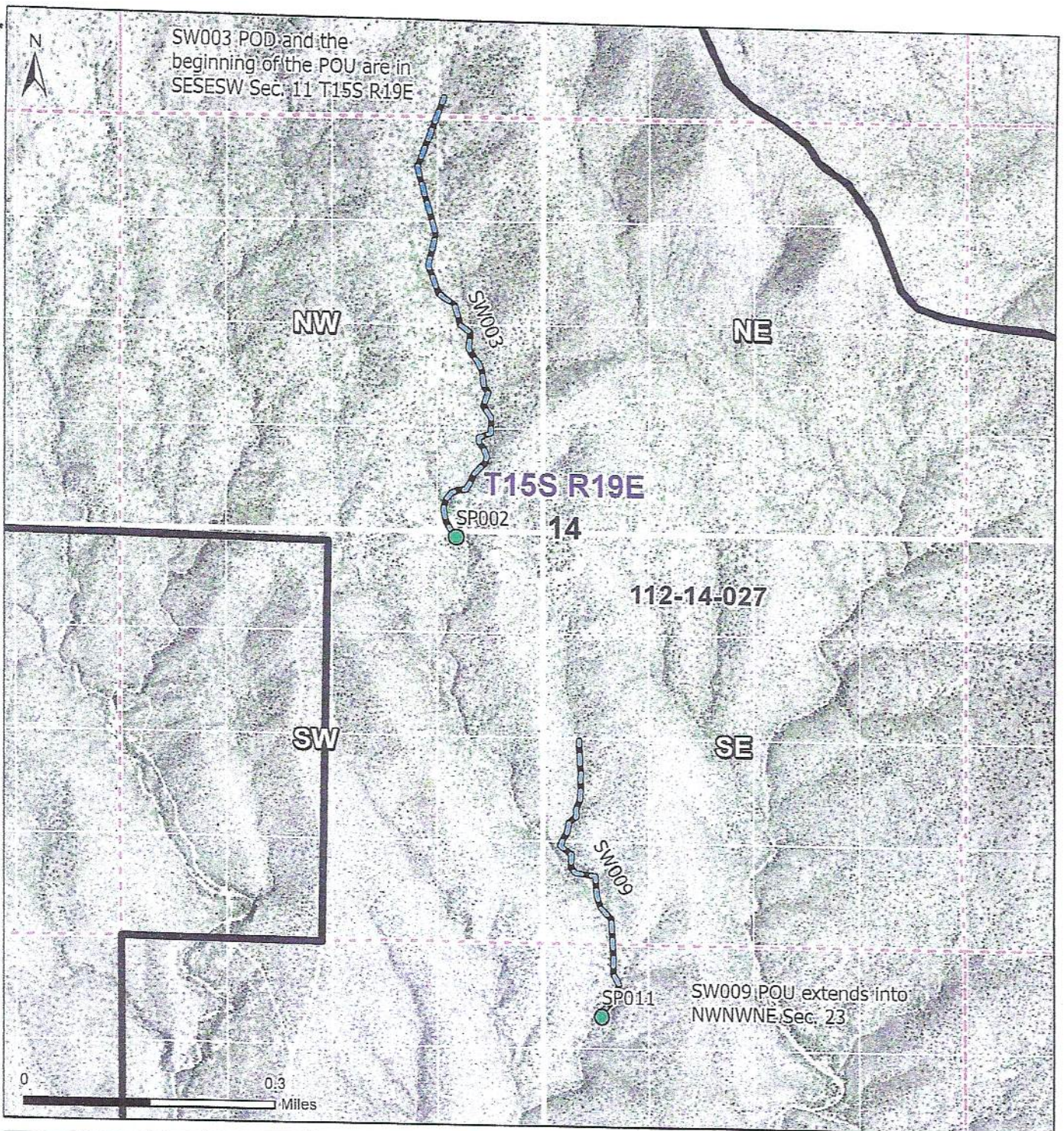


**ADWR February 2022**

Data sources include: Land ownership acquired April 2019 from the Arizona State Land Department. Aerial Imagery: NAIP 2019

**Proposed Abstract of Water Right  
San Pedro Watershed**

Attribute	Proposed Abstract of Water Right
1. Proposed Water Right No.:	112-14-027-SP011
2. Owner of Water Right:	
3. Landowner:	State of Arizona – Arizona State Land Department
4. Statement of Claimant Nos.:	39-2823 39-11158 39-11167
5. Statement of Claimant Names:	White House Ranch Arizona State Land Department
6. Lessees:	David C. Kennedy and Susan Kennedy
7. Basis of Right:	38-15360 38-23188
8. Beneficial Use:	Stock and wildlife watering from a stockpond
9. Priority Date:	December 31, 1950
10. Quantity:	Not to exceed ( $\leq$ ) 4 acre-feet annually with continuous fill
11. Place of Use:	NWNWNE Sec. 23 T15S R19E of the Gila and Salt River Baseline and Meridian, Cochise County, Arizona. (see attached map)
12. Point of Diversion:	NWNWNE Sec. 23 T15S R19E of the Gila and Salt River Baseline and Meridian, Cochise County, Arizona. (see attached map)
13. Source of Water:	Tank Draw in the Benson subwatershed of the San Pedro River watershed
14. Facility:	Section 23 Tank



**Legend**

- Stockponds
- Streamside
- WFR Boundary
- Section
- 160 acre 1/4 Section
- 10 acre 1/4 1/4 1/4 Section



**Map of Section 14**  
Township 15S Range 19E

---

**In re SLD - Clifford H. Dobson, Jr. Ranch**  
Contested Case W1-11-1432  
Watershed File Report 112-14-027

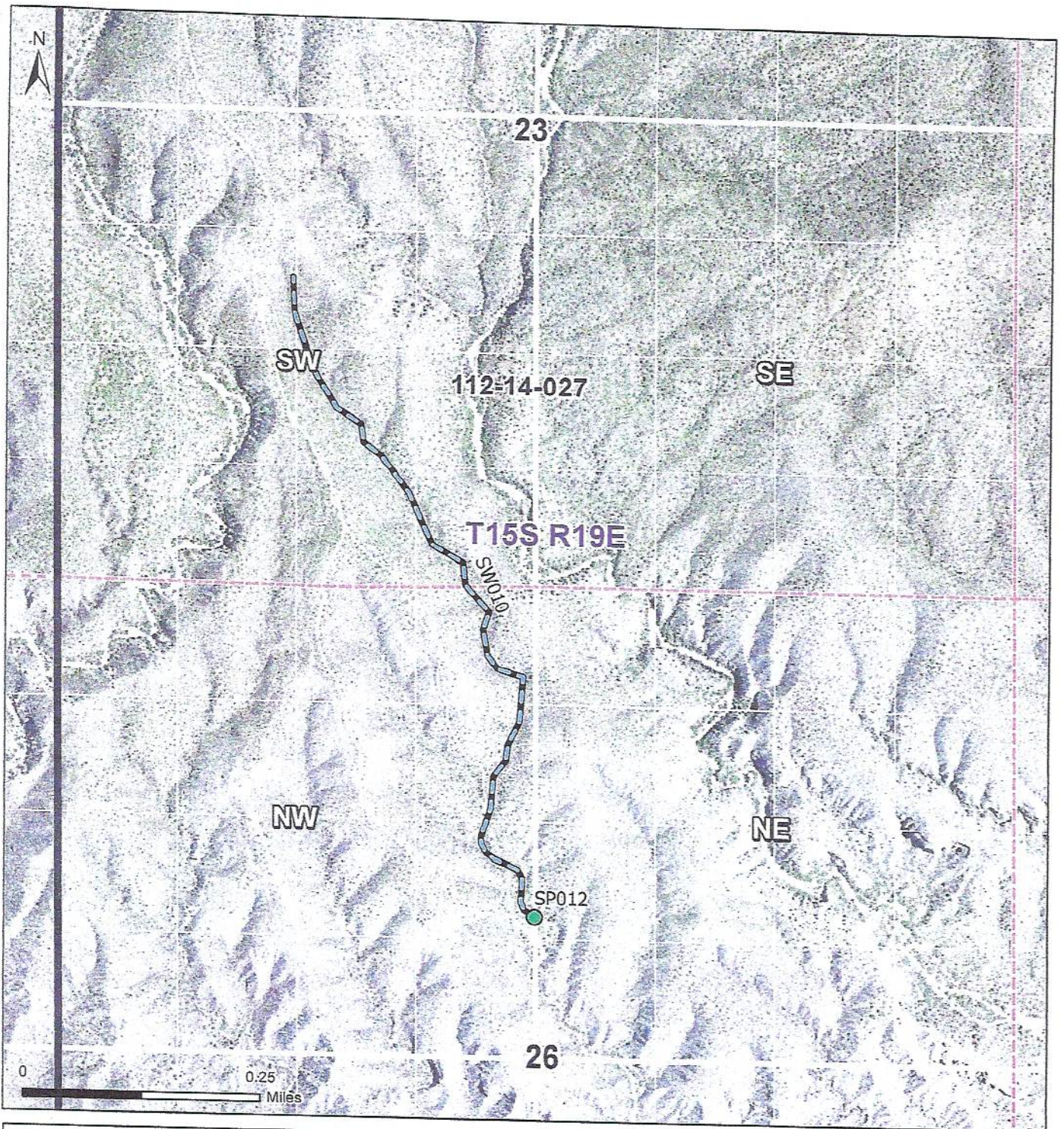
**ADWR February 2022**

Data sources include: Land ownership acquired April 2019 from the Arizona State Land Department. Aerial Imagery: NAIP 2019







**Proposed Abstract of Water Right  
San Pedro Watershed**

Attribute	Proposed Abstract of Water Right
1. Proposed Water Right No.:	112-14-027-SP012
2. Owner of Water Right:	State of Arizona – Arizona State Land Department
3. Landowner:	State of Arizona – Arizona State Land Department
4. Statement of Claimant Nos:	39-2827 39-11168
5. Statement of Claimant Names:	White House Ranch Arizona State Land Department
6. Lessees:	David C. Kennedy and Susan Kennedy
7. Basis of Right:	38-15361 38-88815 38-88796
8. Beneficial Use:	Stock and wildlife watering from a stockpond
9. Priority Date:	December 31, 1950
10. Quantity:	Not to exceed ( $\leq$ ) 4 acre-feet annually with continuous fill
11. Place of Use:	NESENW Sec. 26 T15S R19E of the Gila and Salt River Baseline and Meridian, Cochise County, Arizona. (see attached map)
12. Point of Diversion:	NESENW Sec. 26 T15S R19E of the Gila and Salt River Baseline and Meridian, Cochise County, Arizona. (see attached map)
13. Source of Water:	Road Wash in the Benson subwatershed of the San Pedro River watershed
14. Facility:	Section 26 Tank



**Legend**

-  Stockponds
-  Streamside
-  WFR Boundary
-  Section
- 160 acre 1/4 Section
- 10 acre 1/4 1/4 1/4 Section



**Map of South Half of Section 23 and North  
Half of Section 26**  
Township 15S Range 19E

**In re SLD - Clifford H. Dobson, Jr. Ranch**  
Contested Case W1-11-1432  
Watershed File Report 112-14-027

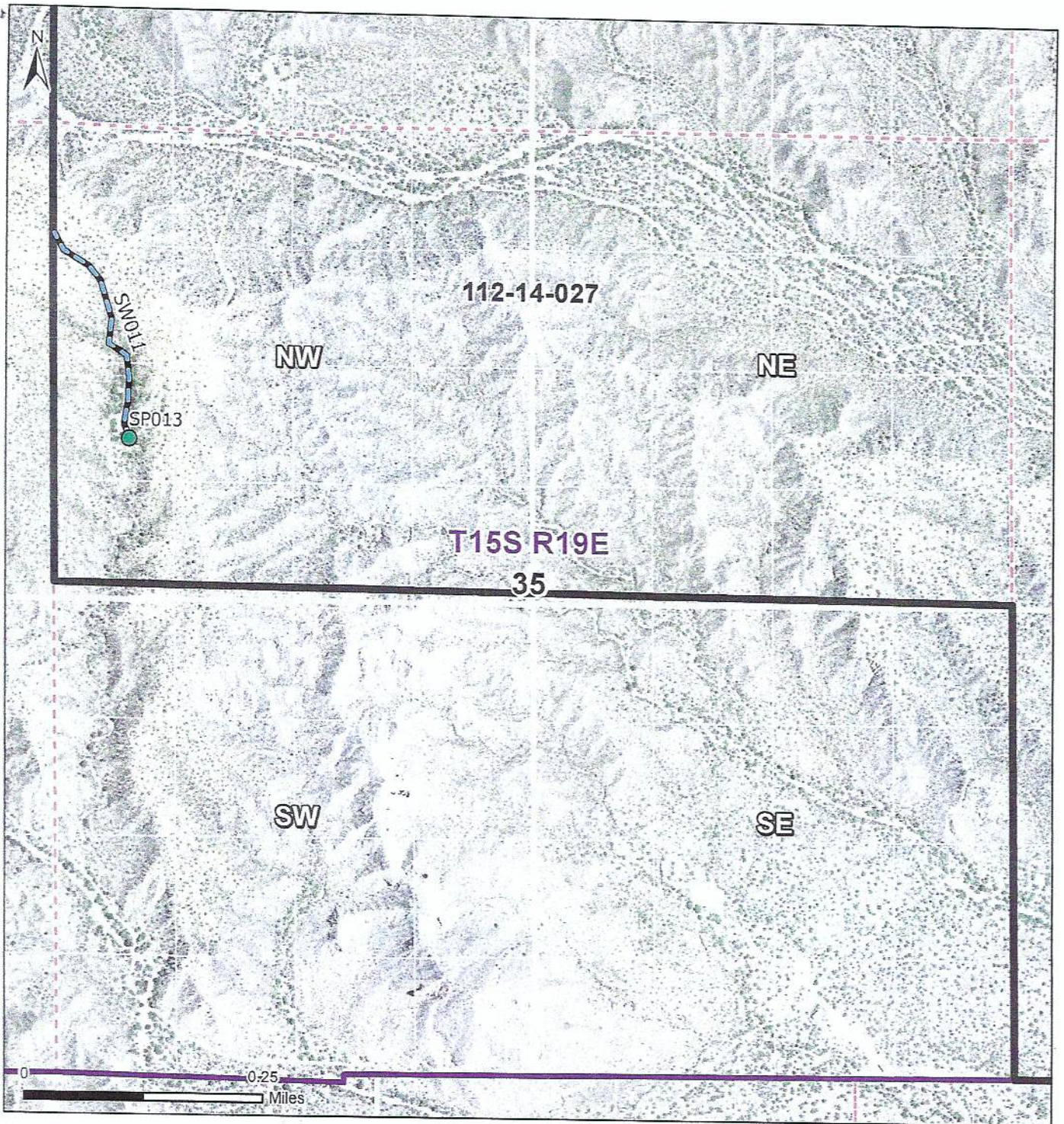


**ADWR February 2022**

Data sources include: Land ownership acquired April 2019 from the Arizona State Land Department. Aerial Imagery: NAIP 2019

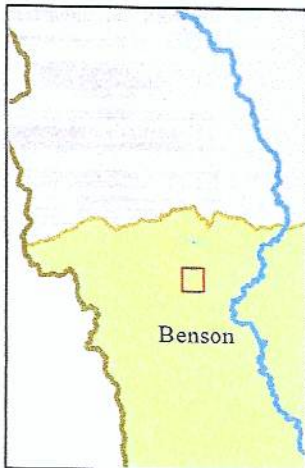
**Proposed Abstract of Water Right  
San Pedro Watershed**

Attribute	Proposed Abstract of Water Right
1. Proposed Water Right No.:	112-14-027-SP013
2. Owner of Water Right:	State of Arizona – Arizona State Land Department
3. Landowner:	State of Arizona – Arizona State Land Department
4. Statement of Claimant Nos.:	39-2815 39-11166
5. Statement of Claimant Names:	White House Ranch Arizona State Land Department
6. Lessees:	David C. Kennedy and Susan Kennedy
7. Basis of Right:	38-15362 38-94753
8. Beneficial Use:	Stock and wildlife watering from a stockpond
9. Priority Date:	December 31, 1950
10. Quantity:	Not to exceed ( $\leq$ ) 4 acre-feet annually with continuous fill
11. Place of Use:	NWSWNW Sec. 35 T15S R19E of the Gila and Salt River Baseline and Meridian, Cochise County, Arizona. (see attached map)
12. Point of Diversion:	NWSWNW Sec. 35 T15S R19E of the Gila and Salt River Baseline and Meridian, Cochise County, Arizona. (see attached map)
13. Source of Water:	35 Draw in the Benson subwatershed of the San Pedro River Watershed
14. Facility:	Section 35 Tank



**Legend**

- Stockponds
- Streamside
- WFR Boundary
- Township
- Section
- 160 acre 1/4 Section
- 10 acre 1/4 1/4 1/4 Section



**Map of Section 35**  
Township 15S Range 19E

---

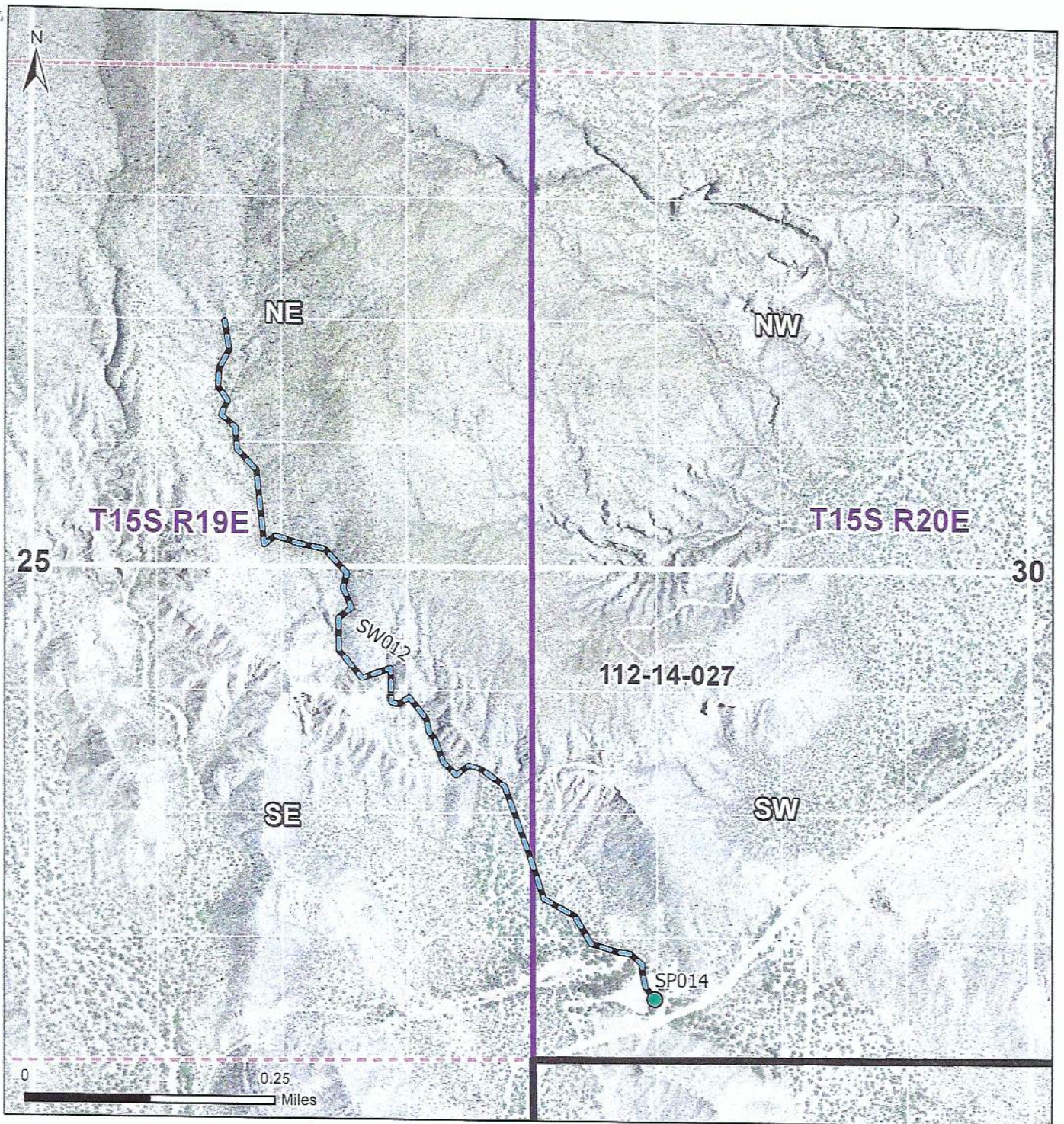
**In re SLD - Clifford H. Dobson, Jr. Ranch**  
Contested Case W1-11-1432  
Watershed File Report 112-14-027

**ADWR February 2022**

Data sources include: Land ownership acquired April 2019 from the Arizona State Land Department. Aerial Imagery: NAIP 2019

**Proposed Abstract of Water Right  
San Pedro Watershed**

Attribute	Proposed Abstract of Water Right
1. Proposed Water Right No.:	112-14-027-SP014
2. Owner of Water Right:	State of Arizona – Arizona State Land Department
3. Landowner:	State of Arizona – Arizona State Land Department
4. Statement of Claimant Nos.:	39-2817 39-7480
5. Statement of Claimant Names:	White House Ranch Arizona State Land Department
6. Lessees:	David C. Kennedy and Susan Kennedy
7. Basis of Right:	38-15364 38-88389
8. Beneficial Use:	Stock and wildlife watering from a stockpond
9. Priority Date:	December 31, 1950
10. Quantity:	Not to exceed ( $\leq$ ) 4 acre-feet annually with continuous fill
11. Place of Use:	SWSWSW Sec. 30 T15S R20E of the Gila and Salt River Baseline and Meridian, Cochise County, Arizona. (see attached map)
12. Point of Diversion:	SWSWSW Sec. 30 T15S R20E of the Gila and Salt River Baseline and Meridian, Cochise County, Arizona. (see attached map)
13. Source of Water:	Mill Wash in the Benson subwatershed of the San Pedro River watershed
14. Facility:	Road Mill Tank




**Legend**

- Stockponds
- Streamside
- WFR Boundary
- Township
- Section
- 160 acre 1/4 Section
- 10 acre 1/4 1/4 1/4 Section



**Map of East Half of Section 25 and West Half of Section 30**  
 Township 15S Ranges 19E and 20E

**In re SLD - Clifford H. Dobson, Jr. Ranch**  
 Contested Case W1-11-1432  
 Watershed File Report 112-14-027

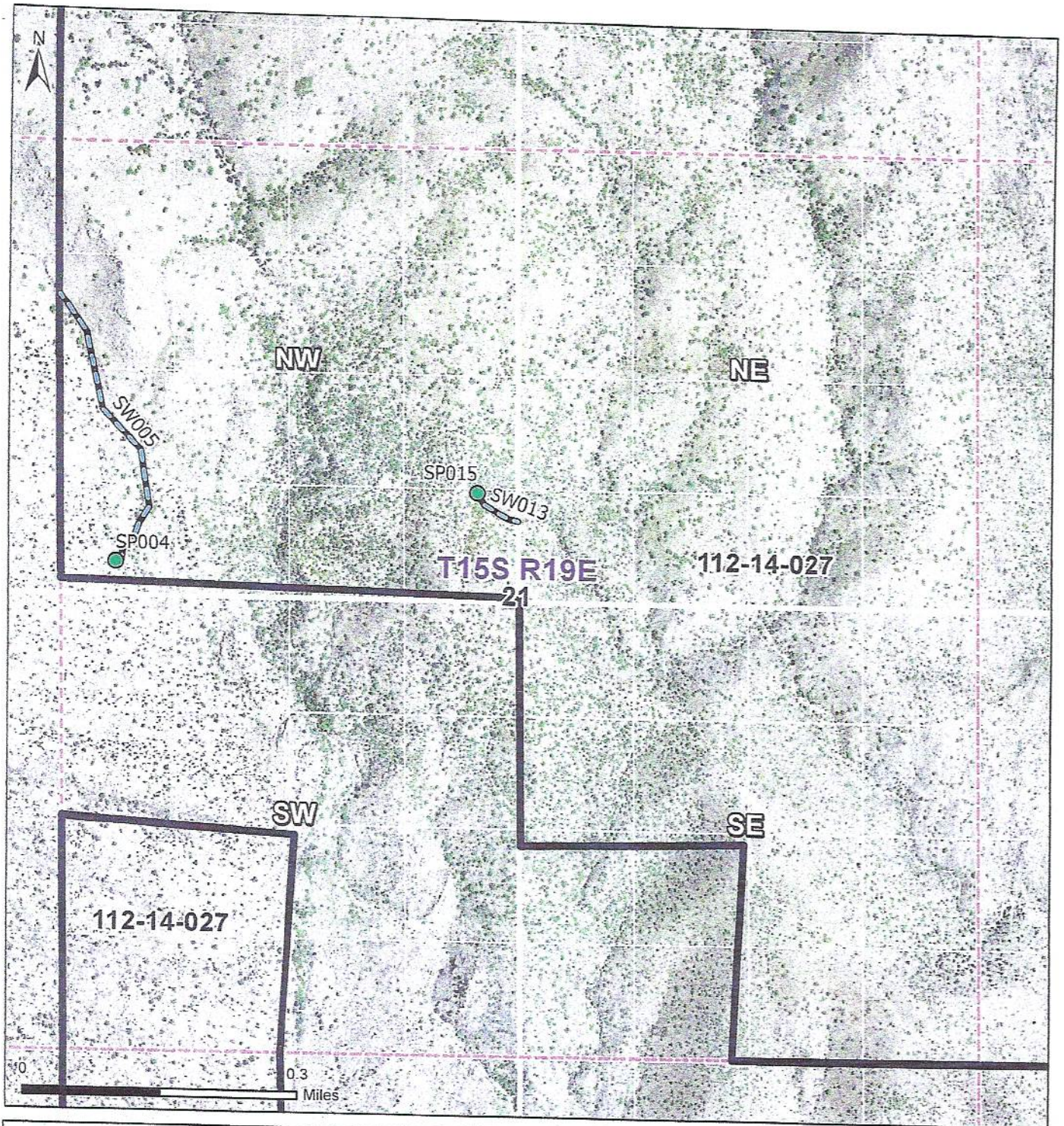


**ADWR February 2022**





Data sources include: Land ownership acquired April 2019 from the Arizona State Land Department. Aerial Imagery: NAIP 2019

## Proposed Abstract of Water Right San Pedro Watershed

Attribute	Proposed Abstract of Water Right
<b>1. Proposed Water Right No.:</b>	112-14-027-SP015
<b>2. Owner of Water Right:</b>	State of Arizona – Arizona State Land Department
<b>3. Landowner:</b>	State of Arizona – Arizona State Land Department
<b>4. Statement of Claimant Nos.:</b>	39-2821 39-13389
<b>5. Statement of Claimant Names:</b>	White House Ranch Arizona State Land Department
<b>6. Lessees:</b>	David C. Kennedy and Susan Kennedy
<b>7. Basis of Right:</b>	38-15359 38-94633
<b>8. Beneficial Use:</b>	Stock and wildlife watering from a stockpond
<b>9. Priority Date:</b>	December 31, 1950
<b>10. Quantity:</b>	Not to exceed ( $\leq$ ) 4 acre-feet annually with continuous fill
<b>11. Place of Use:</b>	SESENW Sec. 21 T15S R19E of the Gila and Salt River Baseline and Meridian, Cochise County, Arizona. (see attached map)
<b>12. Point of Diversion:</b>	SESENW Sec. 21 T15S R19E of the Gila and Salt River Baseline and Meridian, Cochise County, Arizona. (see attached map)
<b>13. Source of Water:</b>	Trail Wash in the Benson subwatershed of the San Pedro River watershed
<b>14. Facility:</b>	Section 21 Tank



**Legend**

-  Stockponds
-  Streamside
-  WFR Boundary
-  Section
- 160 acre 1/4 Section
- 10 acre 1/4 1/4 1/4 Section



**Map of Section 21**

Township 15S Range 19E

**In re SLD - Clifford H. Dobson, Jr. Ranch**

Contested Case W1-11-1432

Watershed File Report 112-14-027

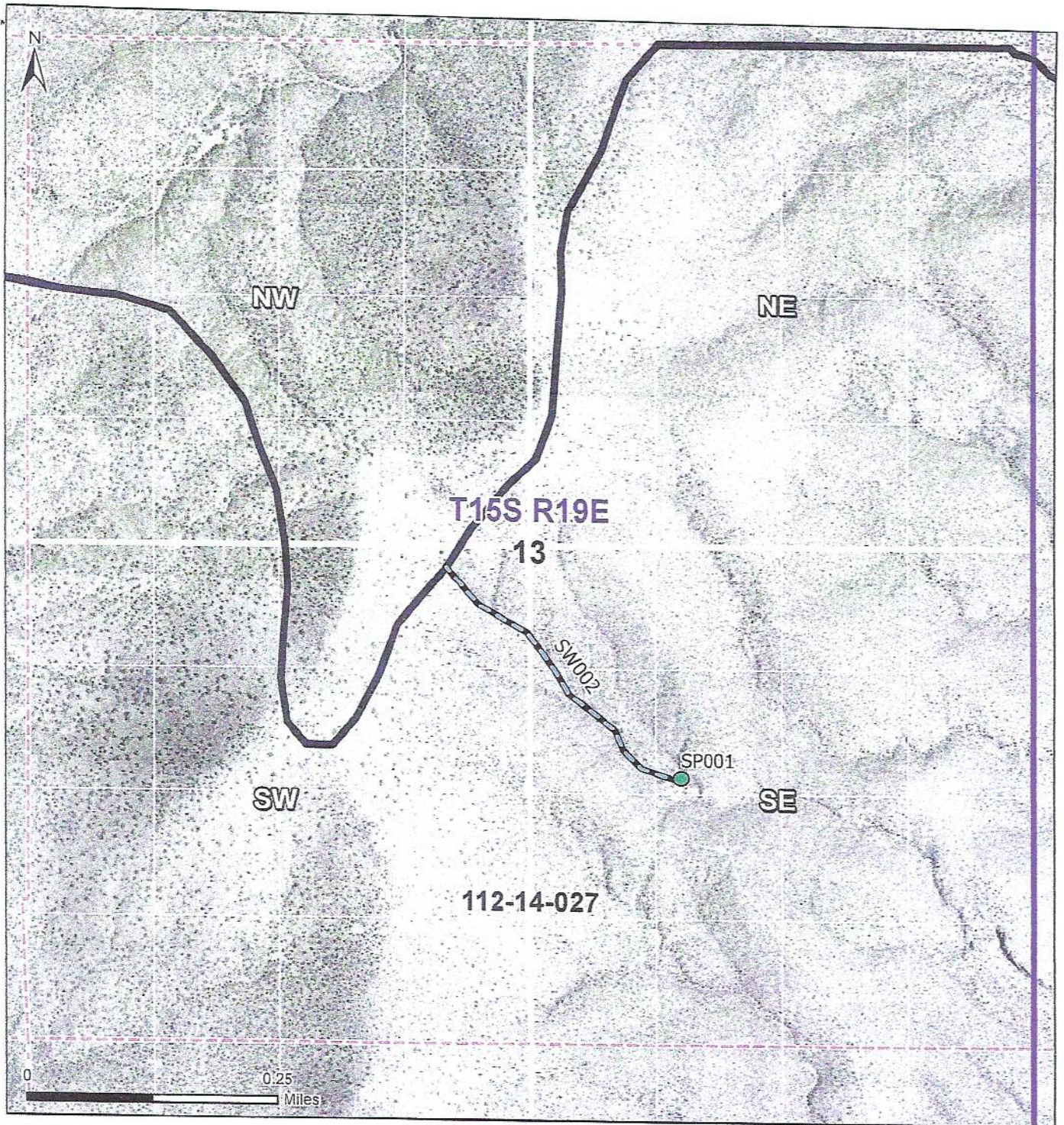


**ADWR February 2022**



**Proposed Abstract of Water Right  
San Pedro Watershed**

Attribute	Proposed Abstract of Water Right
<b>1. Proposed Water Right No.:</b>	112-14-027-SW002
<b>2. Owner of Water Right:</b>	State of Arizona – Arizona State Land Department
<b>3. Landowner:</b>	State of Arizona- Arizona State Land Department
<b>4. Statement of Claimant No.:</b>	39-7471
<b>5. Statement of Claimant Name:</b>	Arizona State Land Department
<b>6. Lessees:</b>	David C. Kennedy and Susan Kennedy
<b>7. Basis of Right:</b>	36-5275
<b>8. Beneficial Use:</b>	Stock and wildlife watering
<b>9. Priority Date:</b>	December 31, 1884
<b>10. Quantity:</b>	Reasonable use
<b>11. Place of Use:</b>	NENESW NWNWSE SWNWSE SENWSE Sec. 13 T15S R19E of the Gila and Salt River Baseline and Meridian, Cochise County, Arizona. (see attached map)
<b>12. Point of Diversion:</b>	NENESW Sec. 13 T15S R19E of the Gila and Salt River Baseline and Meridian, Cochise County, Arizona. (see attached map)
<b>13. Source of Water:</b>	Lower Wash in the Benson subwatershed of the San Pedro River watershed



Legend	
	Stockponds
	Streamside
	WFR Boundary
	Township
	Section
	160 acre 1/4 Section
	10 acre 1/4 1/4 1/4 Section



**Map of Section 13**  
Township 15S Range 19E

---

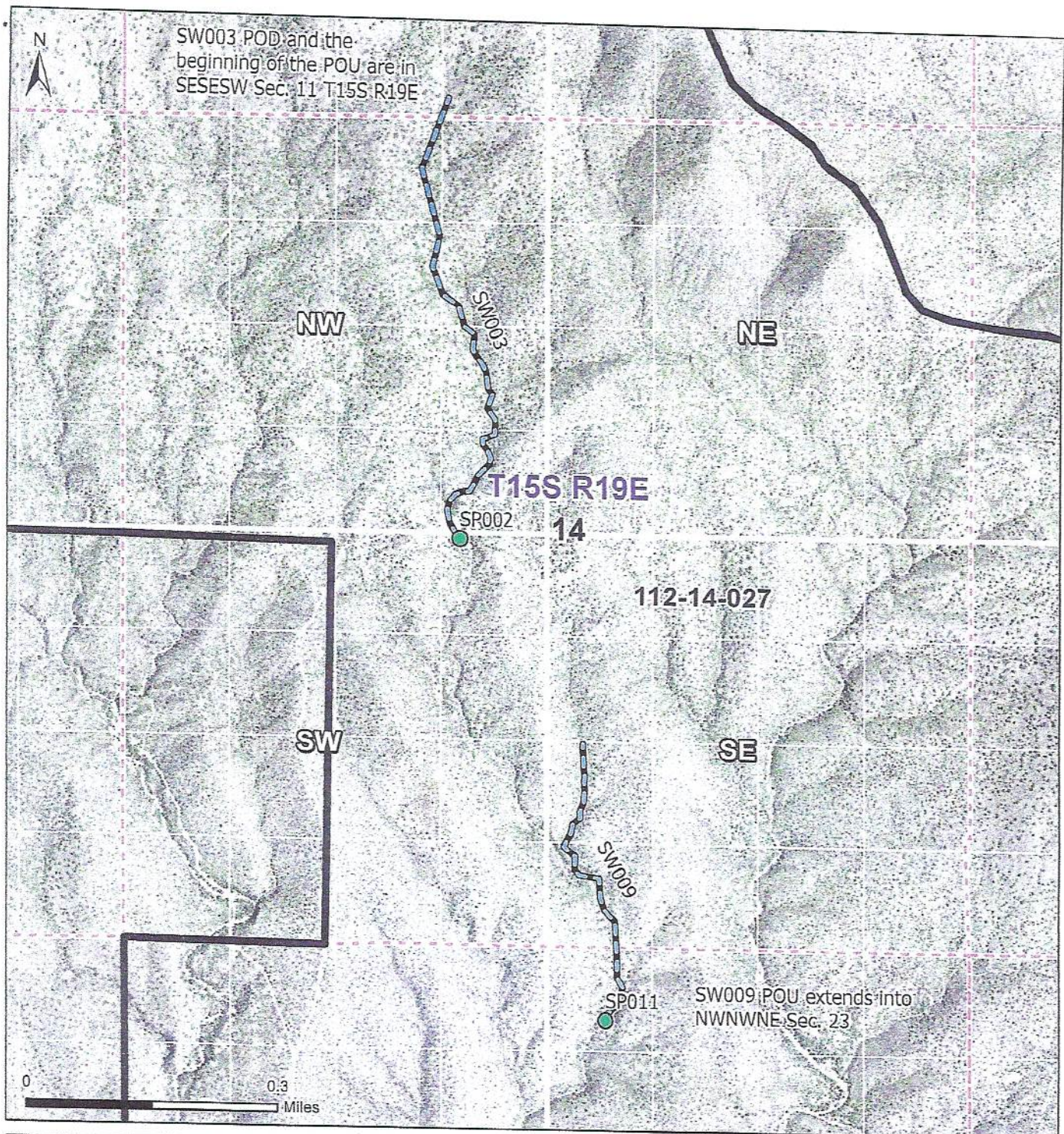
**In re SLD - Clifford H. Dobson, Jr. Ranch**  
Contested Case W1-11-1432  
Watershed File Report 112-14-027

**ADWR February 2022**

Data sources include: Land ownership acquired April 2019 from the Arizona State Land Department. Aerial Imagery: NAIP 2019

**Proposed Abstract of Water Right  
San Pedro Watershed**

Attribute	Proposed Abstract of Water Right
1. Proposed Water Right No.:	112-14-027-SW003
2. Owner of Water Right:	State of Arizona – Arizona State Land Department
3. Landowner:	State of Arizona- Arizona State Land Department
4. Statement of Claimant No.:	39-7472
5. Statement of Claimant Name:	Arizona State Land Department
6. Lessees:	David C. Kennedy and Susan Kennedy
7. Basis of Right:	36-5276
8. Beneficial Use:	Stock and wildlife watering
9. Priority Date:	December 31, 1884
10. Quantity:	Reasonable use
11. Place of Use:	SESESW Sec. 11 and NWNENW SWNENW SENENW NESENW SESENW Sec. 14 T15S R19E of the Gila and Salt River Baseline and Meridian, Cochise County, Arizona. (see attached map)
12. Point of Diversion:	SESESW Sec. 11 T15S R19E of the Gila and Salt River Baseline and Meridian, Cochise County, Arizona. (see attached map)
13. Source of Water:	Homestead Wash in the Benson subwatershed of the San Pedro River watershed



**Legend**

- Stockponds
- Streamside
- WFR Boundary
- Section
- 160 acre 1/4 Section
- 10 acre 1/4 1/4 1/4 Section



**Map of Section 14**  
Township 15S Range 19E

---

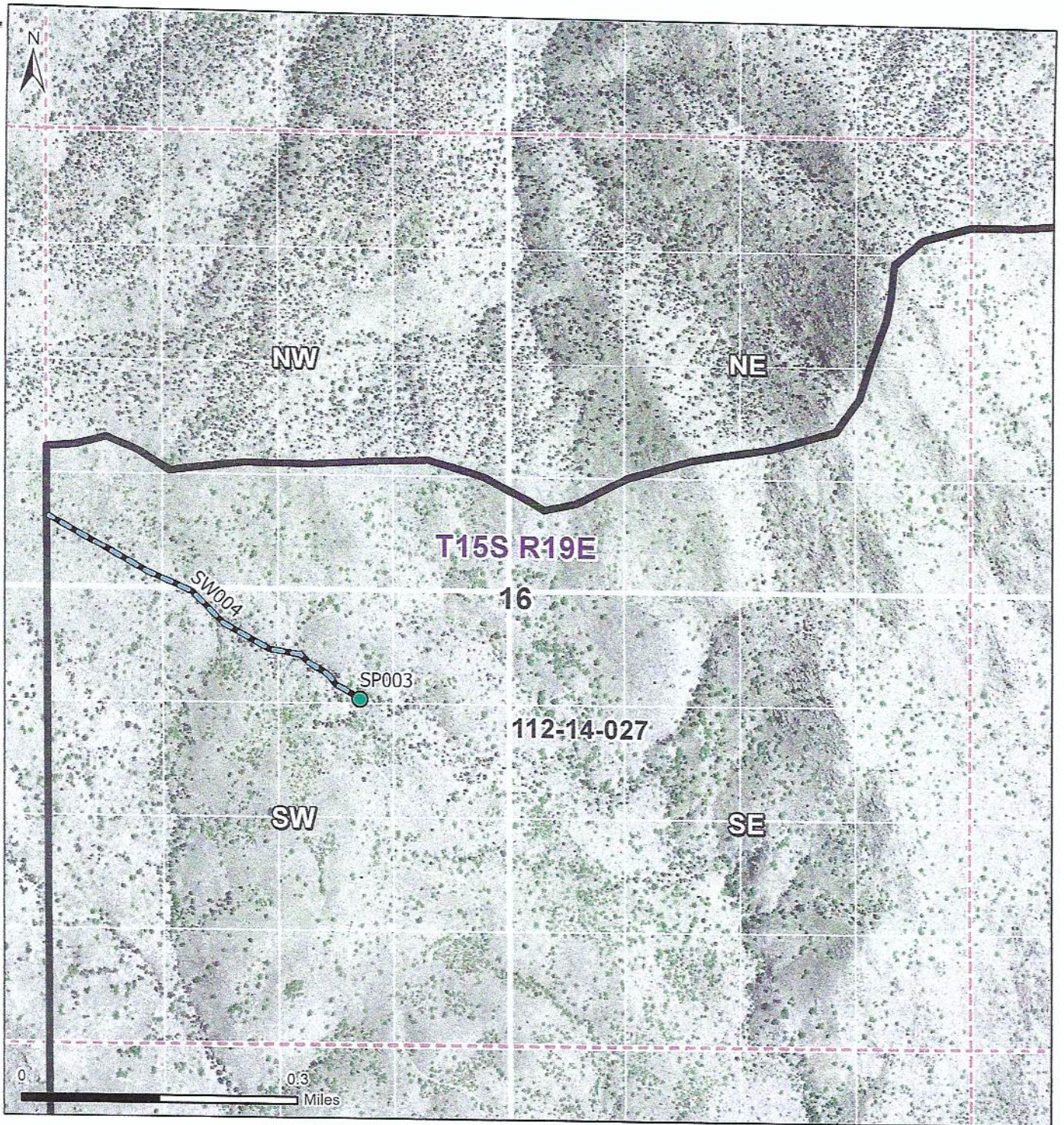
**In re SLD - Clifford H. Dobson, Jr. Ranch**  
Contested Case W1-11-1432  
Watershed File Report 112-14-027

**ADWR February 2022**

Data sources include: Land ownership acquired April 2019 from the Arizona State Land Department. Aerial Imagery: NAIP 2019

**Proposed Abstract of Water Right  
San Pedro Watershed**

Attribute	Proposed Abstract of Water Right
<b>1. Proposed Water Right No.:</b>	112-14-027-SW004
<b>2. Owner of Water Right:</b>	State of Arizona – Arizona State Land Department
<b>3. Landowner:</b>	State of Arizona - Arizona State Land Department
<b>4. Statement of Claimant No.:</b>	39-13388
<b>5. Statement of Claimant Name:</b>	Arizona State Land Department
<b>6. Lessees:</b>	David C. Kennedy and Susan Kennedy
<b>8. Basis of Right:</b>	36-5613
<b>9. Beneficial Use:</b>	Stock and wildlife watering
<b>10. Priority Date:</b>	December 31, 1884
<b>11. Quantity:</b>	Reasonable use
<b>12. Place of Use:</b>	SWSWNW SESWNW NENWSW NWNESW Sec. 16 T15S R19E of the Gila and Salt River Baseline and Meridian, Cochise County, Arizona. (see attached map)
<b>13. Point of Diversion:</b>	SWSWNW Sec.16 T15S R19E of the Gila and Salt River Baseline and Meridian, Cochise County, Arizona. (see attached map)
<b>14. Source of Water:</b>	Trail Wash I in the Benson subwatershed of the San Pedro River watershed



**Legend**

- Stockponds
- Streamside
- WFR Boundary
- Section
- 160 acre 1/4 Section
- 10 acre 1/4 1/4 1/4 Section



**Map of Section 16**  
Township 15S Range 19E

---

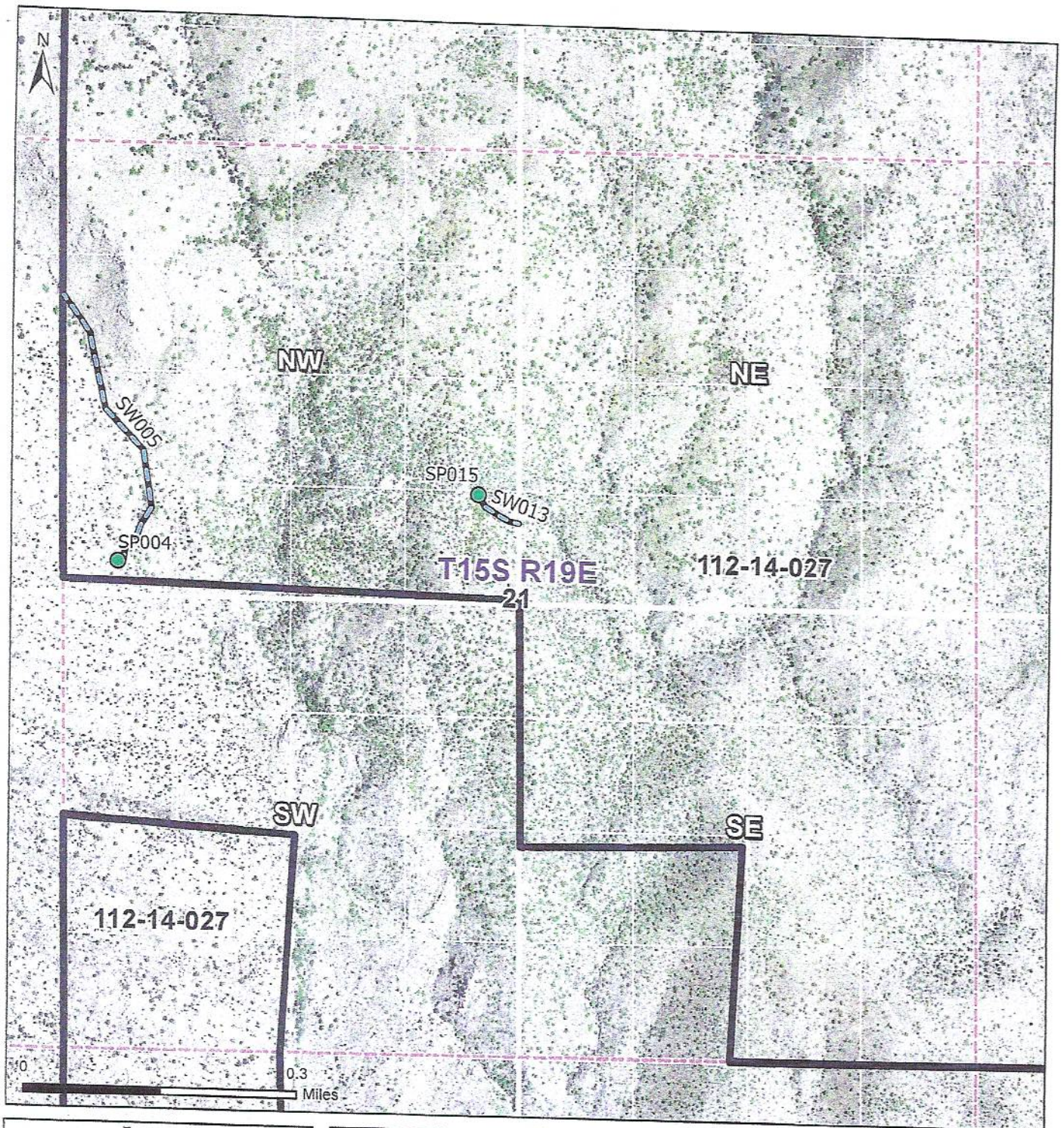
**In re SLD - Clifford H. Dobson, Jr. Ranch**  
Contested Case W1-11-1432  
Watershed File Report 112-14-027

**ADWR February 2022**





Data sources include: Land ownership acquired April 2019 from the Arizona State Land Department. Aerial Imagery: NAIP 2019

**Proposed Abstract of Water Right  
San Pedro Watershed**

Attribute	Proposed Abstract of Water Right
1. Proposed Water Right No.:	112-14-027-SW005
2. Owner of Water Right:	State of Arizona – Arizona State Land Department
3. Landowner:	State of Arizona – Arizona State Land Department
4. Statement of Claimant No.:	39-7473
5. Statement of Claimant Name:	Arizona State Land Department
6. Lessees:	David C. Kennedy and Susan Kennedy
7. Basis of Right:	36-5277
8. Beneficial Use:	Stock and wildlife watering
9. Priority Date:	December 31, 1884
10. Quantity:	Reasonable use
11. Place of Use:	SWNWNW NWSWNW SWSWNW Sec. 21 T15S R19E of the Gila and Salt River Baseline and Meridian, Cochise County, Arizona. (see attached map)
12. Point of Diversion:	SWNWNW Sec. 21 T15S R19E of the Gila and Salt River Baseline and Meridian, Cochise County, Arizona. (see attached map)
13. Source of Water:	Canoa Wash in the Benson subwatershed of the San Pedro River watershed



**Legend**

-  Stockponds
-  Streamside
-  WFR Boundary
-  Section
- 160 acre 1/4 Section
- 10 acre 1/4 1/4 1/4 Section



**Map of Section 21**  
Township 15S Range 19E

**In re SLD - Clifford H. Dobson, Jr. Ranch**  
Contested Case W1-11-1432  
Watershed File Report 112-14-027



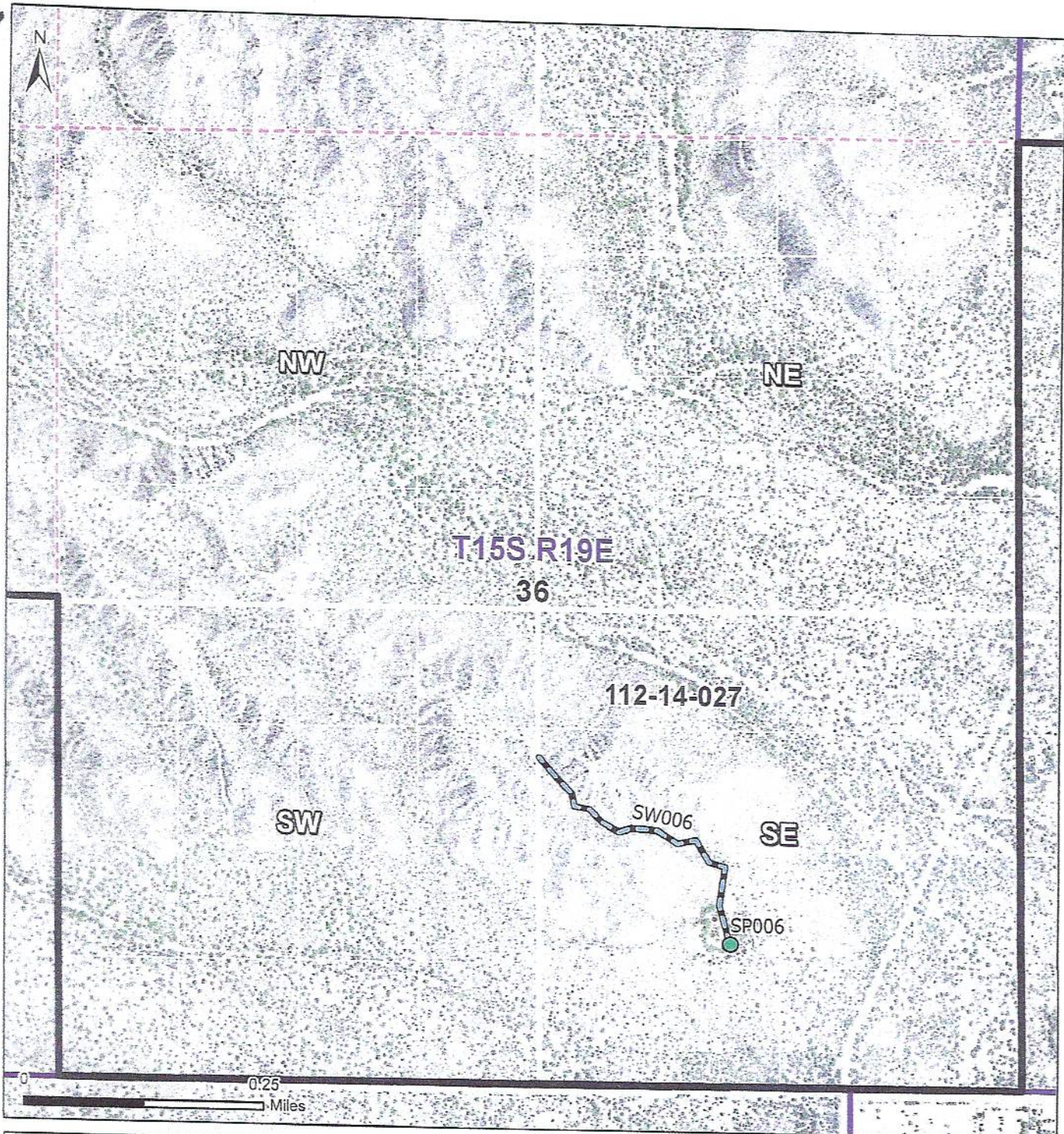
**ADWR February 2022**

Data sources include: Land ownership acquired April 2019 from the Arizona State Land Department. Aerial Imagery: NAIP 2019



**Proposed Abstract of Water Right  
San Pedro Watershed**

Attribute	Proposed Abstract of Water Right
1. Proposed Water Right No.:	112-14-027-SW006
2. Owner of Water Right:	State of Arizona – Arizona State Land Department
3. Landowner:	State of Arizona – Arizona State Land Department
4. Statement of Claimant No.:	39-7474
5. Statement of Claimant Name:	Arizona State Land Department
6. Lessees:	David C. Kennedy and Susan Kennedy
7. Basis of Right:	36-5278
8. Beneficial Use:	Stock and wildlife watering
9. Priority Date:	December 31, 1884
10. Quantity:	Reasonable use
11. Place of Use:	SWNWSE SENWSE NESWSE Sec. 36 T15S R19E of the Gila and Salt River Baseline and Meridian, Cochise County, Arizona. (see attached map)
12. Point of Diversion:	SWNWSE Sec. 36 T15S R19E of the Gila and Salt River Baseline and Meridian, Cochise County, Arizona. (see attached map)
13. Source of Water:	Willow Wash in the Benson subwatershed of the San Pedro River watershed



**Legend**

- Stockponds
- Streamside
- WFR Boundary
- Township
- Section
- 160 acre 1/4 Section
- 10 acre 1/4 1/4 1/4 Section



**Map of Section 36**  
Township 15S Range 19E

---

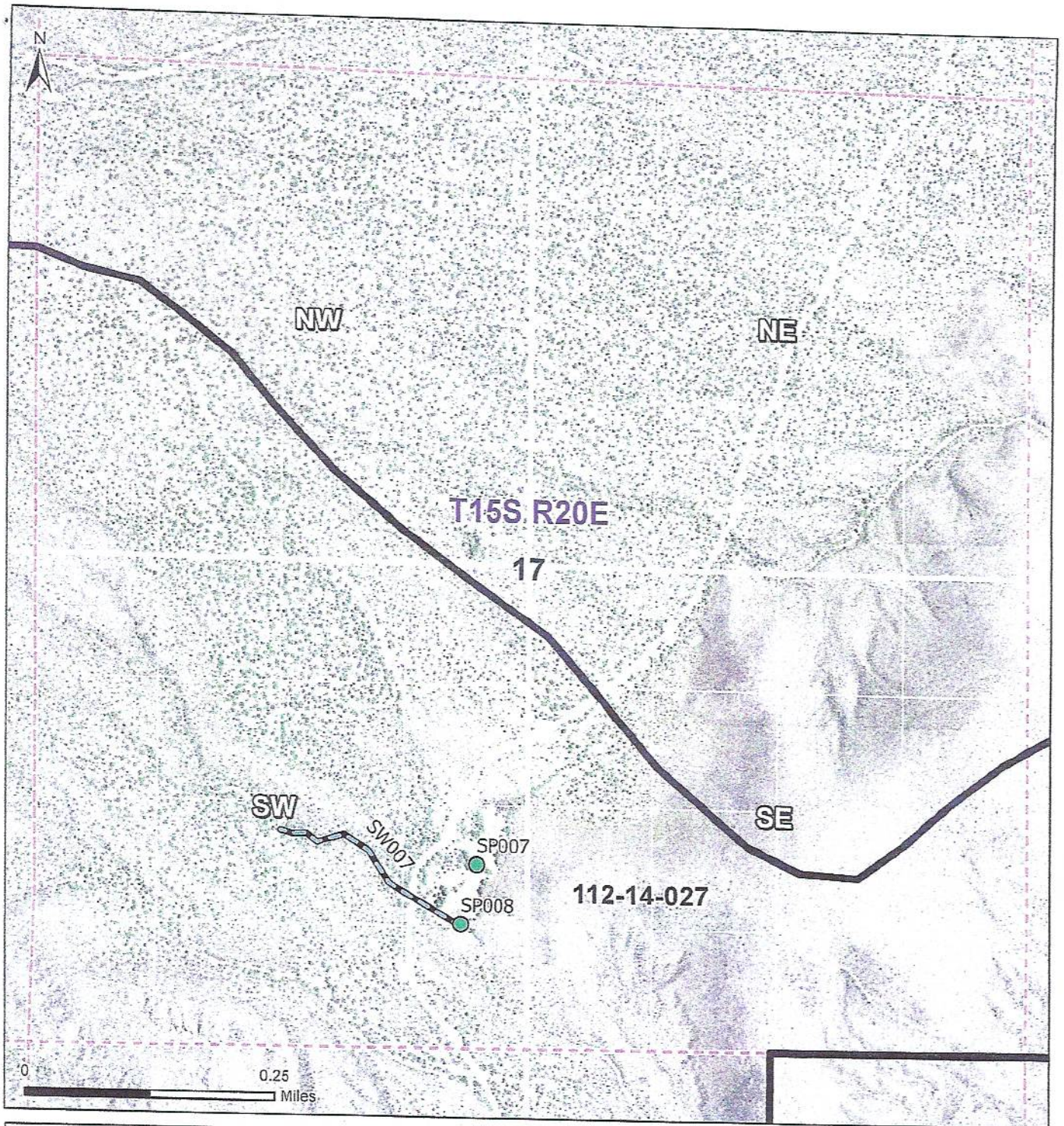
**In re SLD - Clifford H. Dobson, Jr. Ranch**  
Contested Case W1-11-1432  
Watershed File Report 112-14-027

**ADWR February 2022**





Data sources include: Land ownership acquired April 2019 from the Arizona State Land Department. Aerial Imagery: NAIP 2019

**Proposed Abstract of Water Right  
San Pedro Watershed**

Attribute	Proposed Abstract of Water Right
1. Proposed Water Right No.:	112-14-027-SW007
2. Owner of Water Right:	State of Arizona – Arizona State Land Department
3. Landowner:	State of Arizona – Arizona State Land Department
4. Statement of Claimant Nos.:	39-7477 39-7478
5. Statement of Claimant Name:	Arizona State Land Department
6. Lessees:	David C. Kennedy and Susan Kennedy
7. Basis of Right:	36-5280 36-5281
8. Beneficial Use:	Stock and wildlife watering
9. Priority Date:	December 31, 1884
10. Quantity:	Reasonable use
11. Place of Use:	NWSESW NESESW Sec. 17 T15S R20E of the Gila and Salt River Baseline and Meridian, Cochise County, Arizona. (see attached map)
12. Point of Diversion:	NWSESW Sec. 17 T15S R20E of the Gila and Salt River Baseline and Meridian, Cochise County, Arizona. (see attached map)
13. Source of Water:	Upper Wash in the Benson subwatershed of the San Pedro River watershed



**Legend**

-  Stockponds
-  Streamside
-  WFR Boundary
-  Section
- 160 acre 1/4 Section
- 10 acre 1/4 1/4 1/4 Section



**Map of Section 17**

Township 15S Range 20E

**In re SLD - Clifford H. Dobson, Jr. Ranch**  
 Contested Case W1-11-1432  
 Watershed File Report 112-14-027

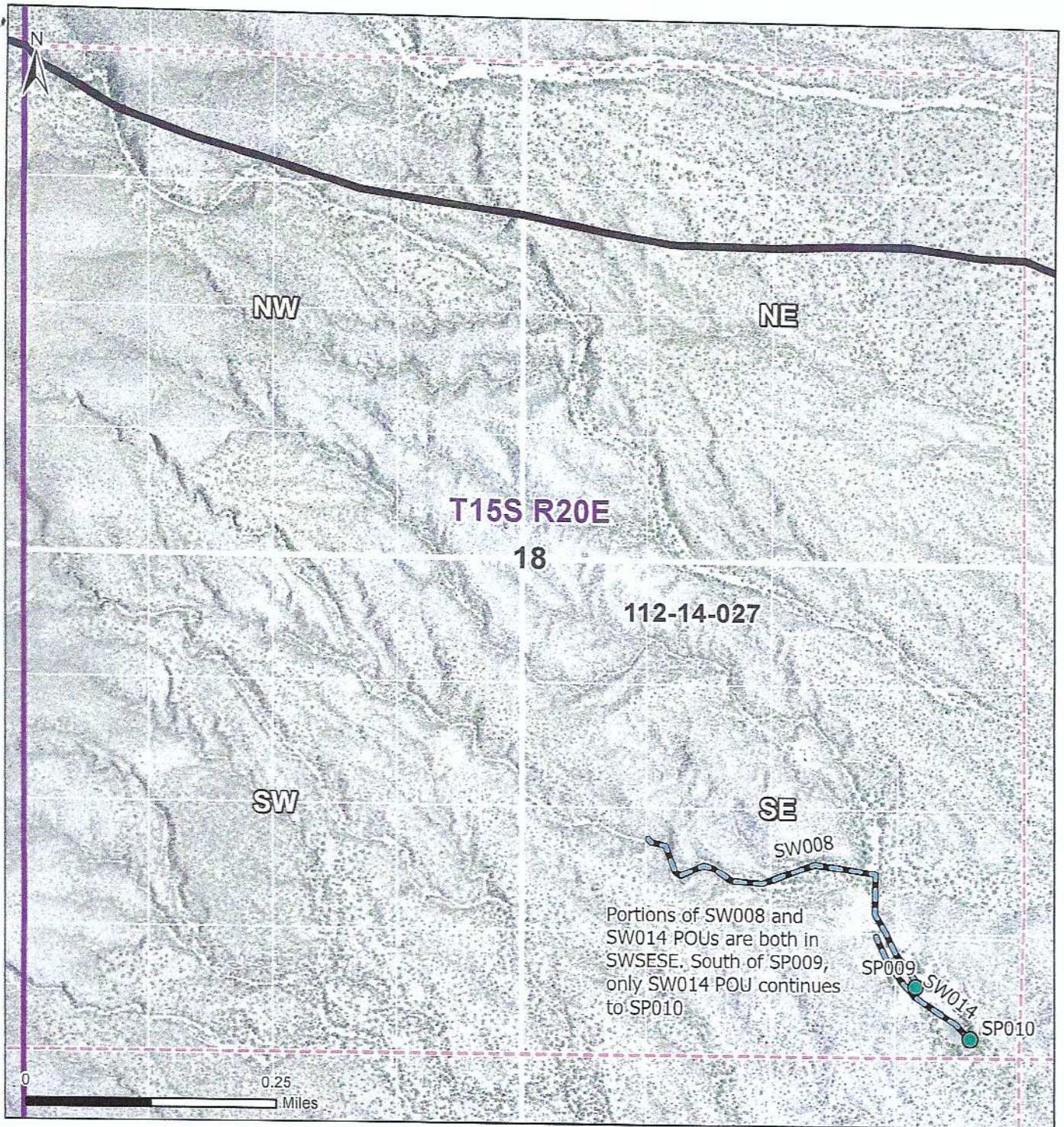


**ADWR February 2022**

Data sources include: Land ownership acquired April 2019 from the Arizona State Land Department, Aerial Imagery: NAIP 2019

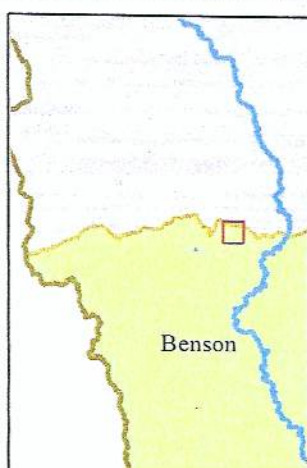
**Proposed Abstract of Water Right  
San Pedro Watershed**

Attribute	Proposed Abstract of Water Right
<b>1. Proposed Water Right No.:</b>	112-14-027-SW008
<b>2. Owner of Water Right:</b>	State of Arizona – Arizona State Land Department
<b>3. Landowner:</b>	State of Arizona – Arizona State Land Department
<b>4. Statement of Claimant No.:</b>	39-7479
<b>5. Statement of Claimant Name:</b>	Arizona State Land Department
<b>6. Lessees:</b>	David C. Kennedy and Susan Kennedy
<b>7. Basis of Right:</b>	36-5282
<b>8. Beneficial Use:</b>	Stock and wildlife watering
<b>9. Priority Date:</b>	December 31, 1884
<b>10. Quantity:</b>	Reasonable use
<b>11. Place of Use:</b>	NESWSE NWSESE SWSESE SESESE Sec. 18 T15S R20E of the Gila and Salt River Baseline and Meridian, Cochise County, Arizona. (see attached map)
<b>12. Point of Diversion:</b>	NESWSE Sec. 18 T15S R20E of the Gila and Salt River Baseline and Meridian, Cochise County, Arizona. (see attached map)
<b>13. Source of Water:</b>	Small Wash in the Benson subwatershed of the San Pedro River watershed



**Legend**

- Stockponds
- Streamside
- WFR Boundary
- Township
- Section
- 160 acre 1/4 Section
- 10 acre 1/4 1/4 1/4 Section



**Map of Section 18**  
Township 15S Range 20E

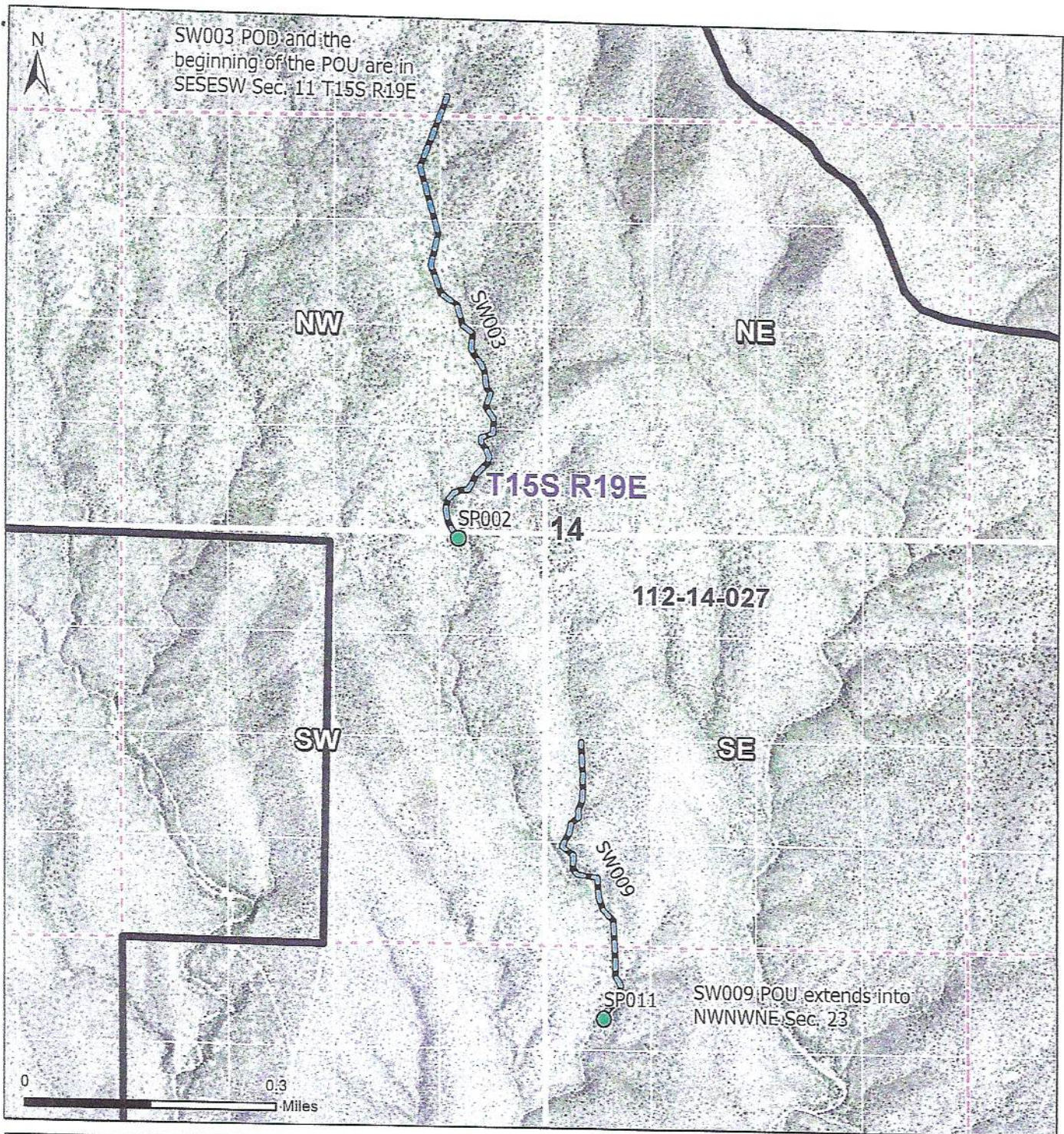
**In re SLD - Clifford H. Dobson, Jr. Ranch**  
Contested Case W1-11-1432  
Watershed File Report 112-14-027

**ADWR February 2022**

Data sources include: Land ownership acquired April 2019 from the Arizona State Land Department. Aerial Imagery: NAIP 2019

**Proposed Abstract of Water Right  
San Pedro Watershed**

Attribute	Proposed Abstract of Water Right
<b>1. Proposed Water Right No.:</b>	112-14-027-SW009
<b>2. Owner of Water Right:</b>	State of Arizona – Arizona State Land Department
<b>3. Landowner:</b>	State of Arizona – Arizona State Land Department
<b>4. Statement of Claimant No.:</b>	39-11167
<b>5. Statement of Claimant Name:</b>	Arizona State Land Department
<b>6. Lessees:</b>	David C. Kennedy and Susan Kennedy
<b>7. Basis of Right:</b>	36-100074
<b>8. Beneficial Use:</b>	Stock and wildlife watering
<b>9. Priority Date:</b>	December 31, 1884
<b>10. Quantity:</b>	Reasonable use
<b>11. Place of Use:</b>	NWSWSE SWSWSE Sec. 14 and NWNWNE Sec. 23 T15S R19E of the Gila and Salt River Baseline and Meridian, Cochise County, Arizona. (see attached map)
<b>12. Point of Diversion:</b>	NWSWSE Sec. 14 T15S R19E of the Gila and Salt River Baseline and Meridian, Cochise County, Arizona. (see attached map)
<b>13. Source of Water:</b>	Tank Draw in the Benson subwatershed of the San Pedro River watershed



**Legend**

- Stockponds
- Streamside
- WFR Boundary
- Section
- 160 acre 1/4 Section
- 10 acre 1/4 1/4 1/4 Section



**Map of Section 14**  
Township 15S Range 19E

---

**In re SLD - Clifford H. Dobson, Jr. Ranch**  
Contested Case W1-11-1432  
Watershed File Report 112-14-027

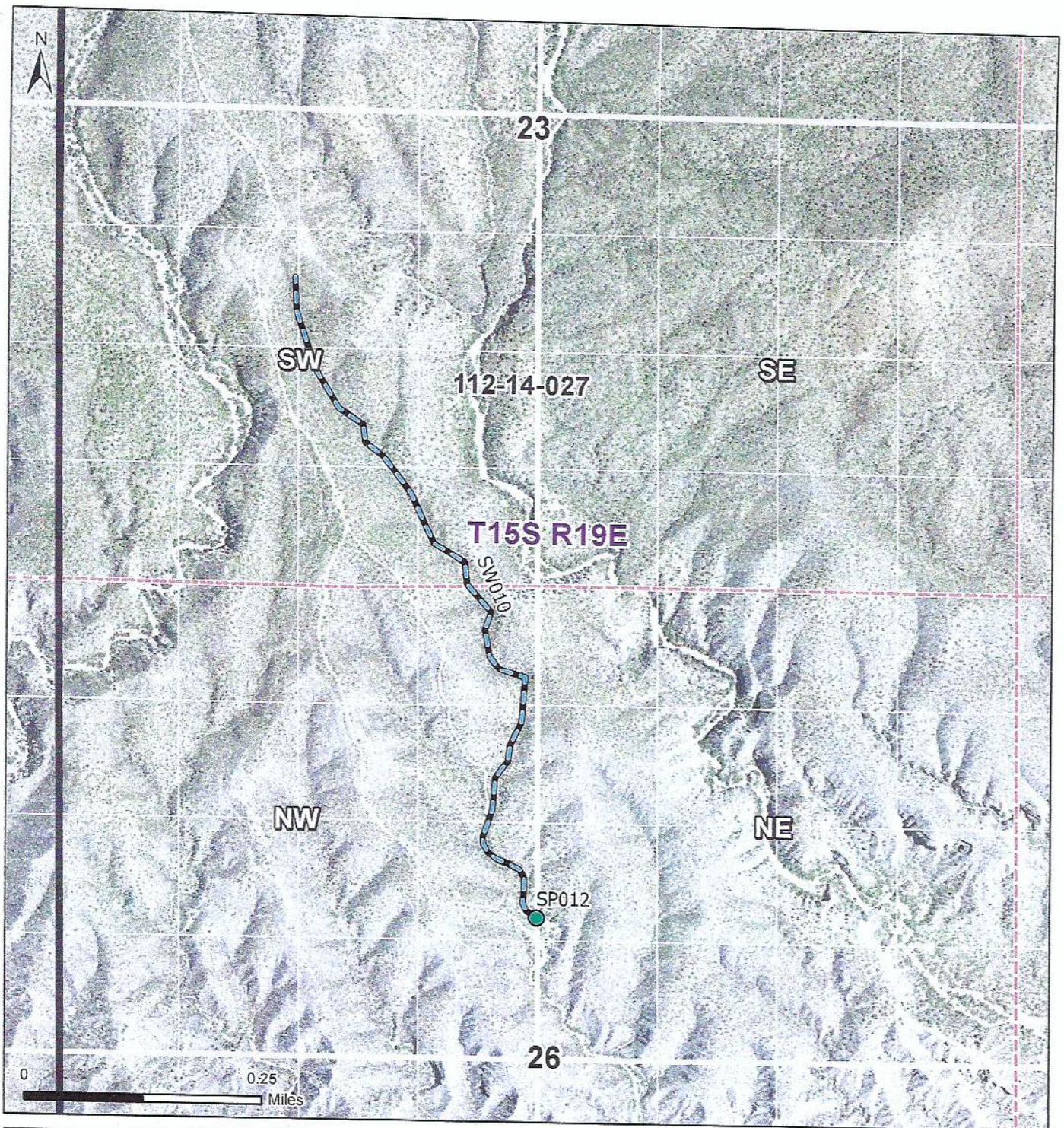
**ADWR February 2022**

Data sources include: Land ownership acquired April 2019 from the Arizona State Land Department. Aerial Imagery: NAIP 2019



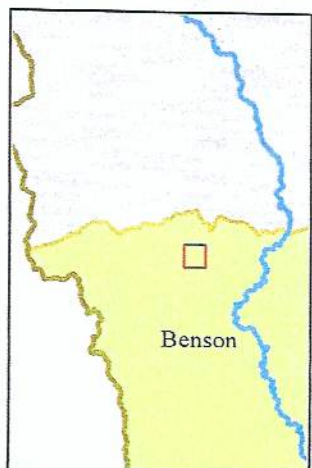
## Proposed Abstract of Water Right San Pedro Watershed

Attribute	Proposed Abstract of Water Right
<b>1. Proposed Water Right No.:</b>	112-14-027-SW010
<b>2. Owner of Water Right:</b>	State of Arizona – Arizona State Land Department
<b>3. Landowner:</b>	State of Arizona - Arizona State Land Department
<b>4. Statement of Claimant No.:</b>	39-11168
<b>5. Statement of Claimant Name:</b>	Arizona State Land Department
<b>6. Lessees:</b>	David C. Kennedy and Susan Kennedy
<b>7. Basis of Right:</b>	36-100076
<b>8. Beneficial Use:</b>	Stock and wildlife watering
<b>9. Priority Date:</b>	December 31, 1884
<b>10. Quantity:</b>	Reasonable use
<b>11. Place of Use:</b>	SENWSW SWNESW NWSESW SWSESW SESESW Sec. 23 and NENENW SENENW NESESW Sec. 26 T15S R19E of the Gila and Salt River Baseline and Meridian, Cochise County, Arizona. (see attached map)
<b>12. Point of Diversion:</b>	SENWSW Sec. 23 T15S R19E of the Gila and Salt River Baseline and Meridian, Cochise County, Arizona. (see attached map)
<b>13. Source of Water:</b>	Road Wash in the Benson subwatershed of the San Pedro River watershed



**Legend**


- Stockponds
- Streamside
- WFR Boundary
- Section
- 160 acre 1/4 Section
- 10 acre 1/4 1/4 1/4 Section



**Map of South Half of Section 23 and North Half of Section 26**  
 Township 15S Range 19E

---

**In re SLD - Clifford H. Dobson, Jr. Ranch**  
 Contested Case W1-11-1432  
 Watershed File Report 112-14-027

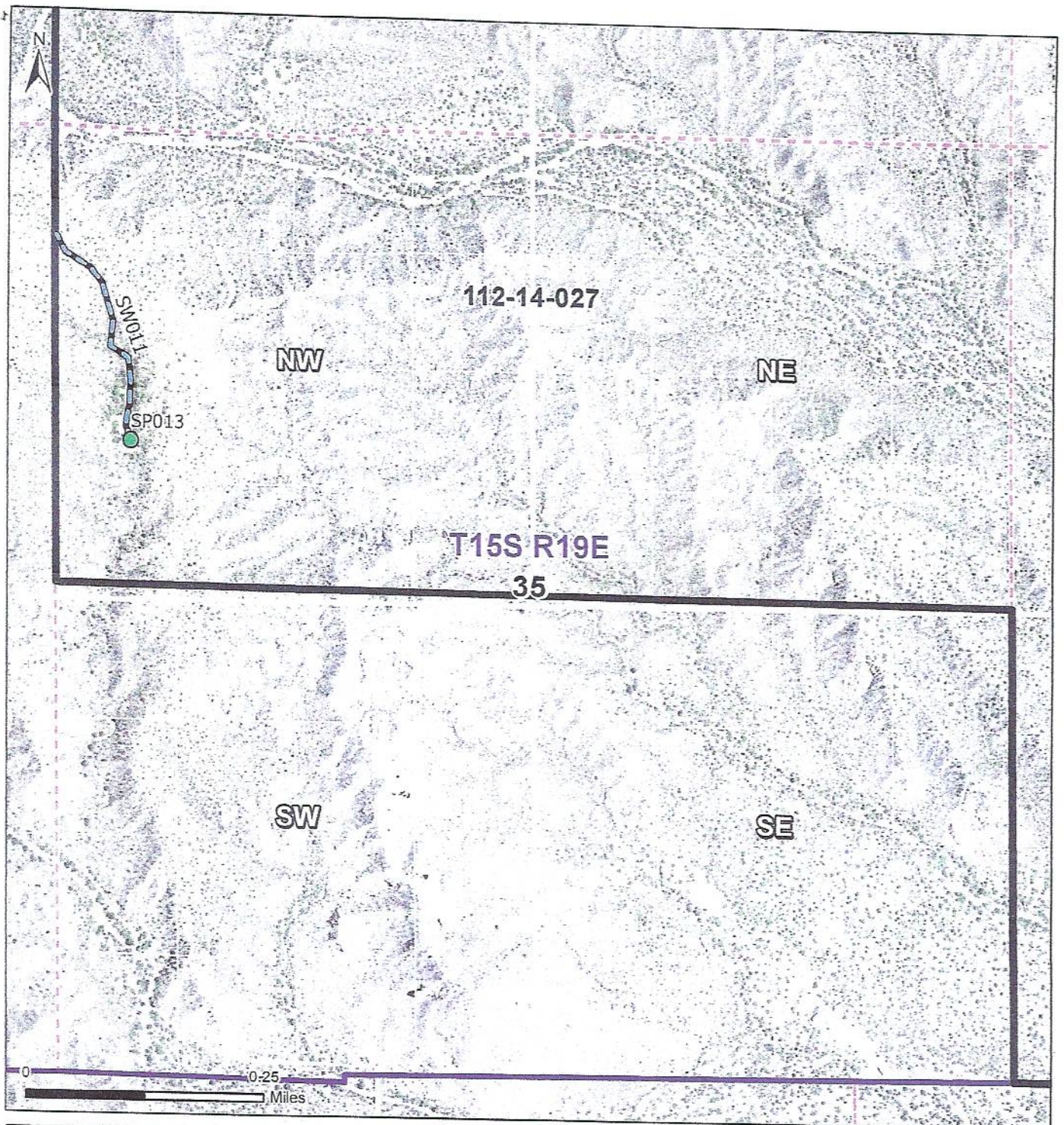


**ADWR February 2022**






Data sources include: Land ownership acquired April 2019 from the Arizona State Land Department. Aerial Imagery: NAIP 2019

**Proposed Abstract of Water Right  
San Pedro Watershed**

Attribute	Proposed Abstract of Water Right
1. Proposed Water Right No.:	112-14-027-SW011
2. Owner of Water Right:	State of Arizona – Arizona State Land Department
3. Landowner:	State of Arizona – Arizona State Land Department
4. Statement of Claimant No.:	39-11166
5. Statement of Claimant Name:	Arizona State Land Department
6. Lessees:	David C. Kennedy and Susan Kennedy
7. Basis of Right:	36-100077
8. Beneficial Use:	Stock and wildlife watering
9. Priority Date:	December 31, 1884
10. Quantity:	Reasonable use
11. Place of Use:	NWNWNW SWNWNW NWSWNW Sec. 35 T15S R19E of the Gila and Salt River Baseline and Meridian, Cochise County, Arizona. (see attached map)
12. Point of Diversion:	NWNWNW Sec. 35 T15S R19E of the Gila and Salt River Baseline and Meridian, Cochise County, Arizona. (see attached map)
13. Source of Water:	35 Draw in the Benson subwatershed in the San Pedro River watershed



**Legend**


-  Stockponds
-  Streamside
-  WFR Boundary
-  Township
-  Section
- 150 acre 1/4 Section
- 10 acre 1/4 1-4 1/4 Section



**Map of Section 35**  
Township 15S Range 19E

---

**In re SLD - Clifford H. Dobson, Jr. Ranch**  
Contested Case W1-11-1432  
Watershed File Report 112-14-027

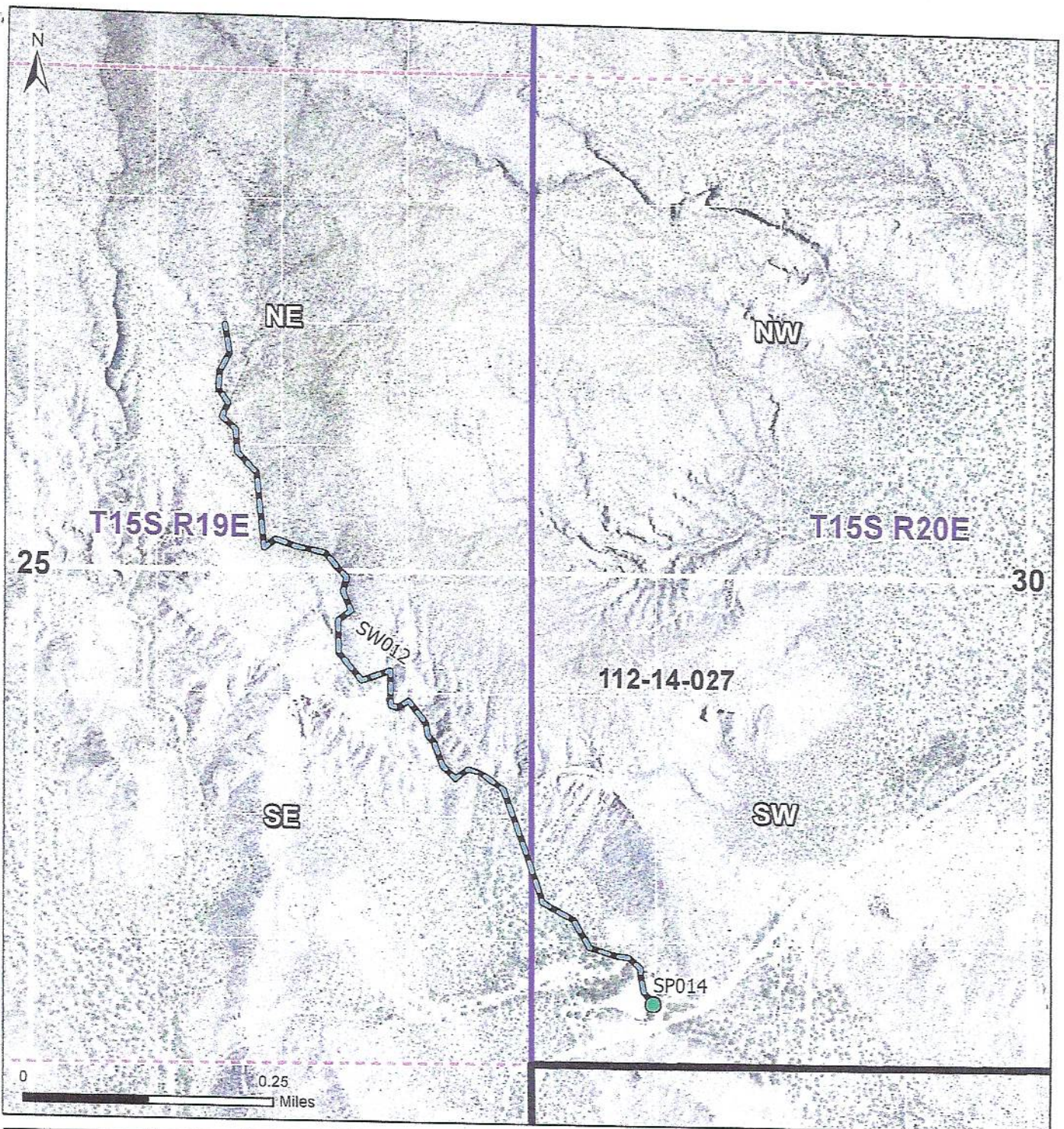


**ADWR February 2022**






Data sources include: Land ownership acquired April 2019 from the Arizona State Land Department. Aerial Imagery: NAIP 2019

**Proposed Abstract of Water Right  
San Pedro Watershed**

Attribute	Proposed Abstract of Water Right
<b>1. Proposed Water Right No.:</b>	112-14-027-SW012
<b>2. Owner of Water Right:</b>	State of Arizona – Arizona State Land Department
<b>3. Landowner:</b>	State of Arizona – Arizona State Land Department
<b>4. Statement of Claimant No.:</b>	39-7480
<b>5. Statement of Claimant Name:</b>	Arizona State Land Department
<b>6. Lessees:</b>	David C. Kennedy and Susan Kennedy
<b>7. Basis of Right:</b>	36-5283
<b>8. Beneficial Use:</b>	Stock and wildlife watering
<b>9. Priority Date:</b>	December 31, 1884
<b>10. Quantity:</b>	Reasonable use
<b>11. Place of Use:</b>	NESWNE SESWNE SWSENE NWNESE SWNESE SENESE NESESE Sec. 25 T15S R19E and NWSWSW SWSWSW Sec. 30 T15S R20E of the Gila and Salt River Baseline and Meridian, Cochise County, Arizona. (see attached map)
<b>12. Point of Diversion:</b>	NESWNE Sec. 25 T15S R19E of the Gila and Salt River Baseline and Meridian, Cochise County, Arizona. (see attached map)
<b>13. Source of Water:</b>	Mill Wash in the Benson subwatershed of the San Pedro River watershed



**Legend**

-  Stockponds
-  Streamside
-  WFR Boundary
-  Township
-  Section
- 160 acre 1/4 Section
- 10 acre 1/4 1/4 1/4 Section



**Map of East Half of Section 25 and West Half of Section 30**

Township 15S Ranges 19E and 20E

**In re SLD - Clifford H. Dobson, Jr. Ranch**

Contested Case W1-11-1432

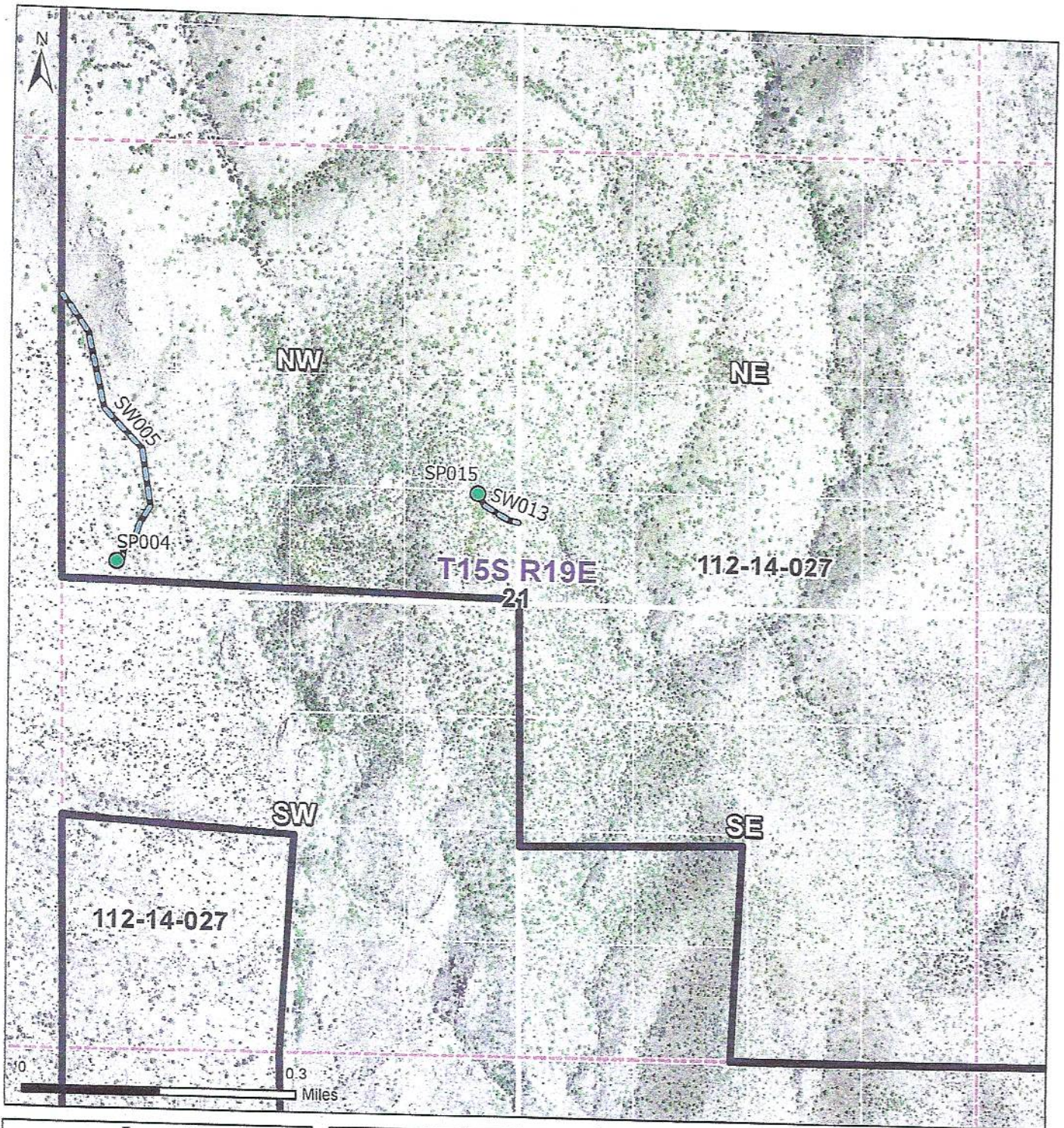
Watershed File Report 112-14-027







**ADWR February 2022**

**Proposed Abstract of Water Right  
San Pedro Watershed**

Attribute	Proposed Abstract of Water Right
<b>1. Proposed Water Right No.:</b>	112-14-027-SW013
<b>2. Owner of Water Right:</b>	State of Arizona – Arizona State Land Department
<b>3. Landowner:</b>	State of Arizona – Arizona State Land Department
<b>4. Statement of Claimant No.:</b>	39-13389
<b>5. Statement of Claimant Name:</b>	Arizona State Land Department
<b>6. Lessees:</b>	David C. Kennedy and Susan Kennedy
<b>7. Basis of Right:</b>	36-5614
<b>8. Beneficial Use:</b>	Stock and wildlife watering
<b>9. Priority Date:</b>	December 31, 1884
<b>10. Quantity:</b>	Reasonable use
<b>11. Place of Use:</b>	SESENW Sec. 21 T15S R19E of the Gila and Salt River Baseline and Meridian, Cochise County, Arizona. (see attached map)
<b>12. Point of Diversion:</b>	SESENW Sec. 21 T15S R19E of the Gila and Salt River Baseline and Meridian, Cochise County, Arizona. (see attached map)
<b>13. Source of Water:</b>	Trail Wash II in the Benson subwatershed of the San Pedro River watershed



**Legend**

-  Stockponds
-  Streamside
-  WFR Boundary
-  Section
- 160 acre 1/4 Section
- 10 acre 1/4 1/4 1/4 Section



**Map of Section 21**  
Township 15S Range 19E

**In re SLD - Clifford H. Dobson, Jr. Ranch**  
Contested Case W1-11-1432  
Watershed File Report 112-14-027



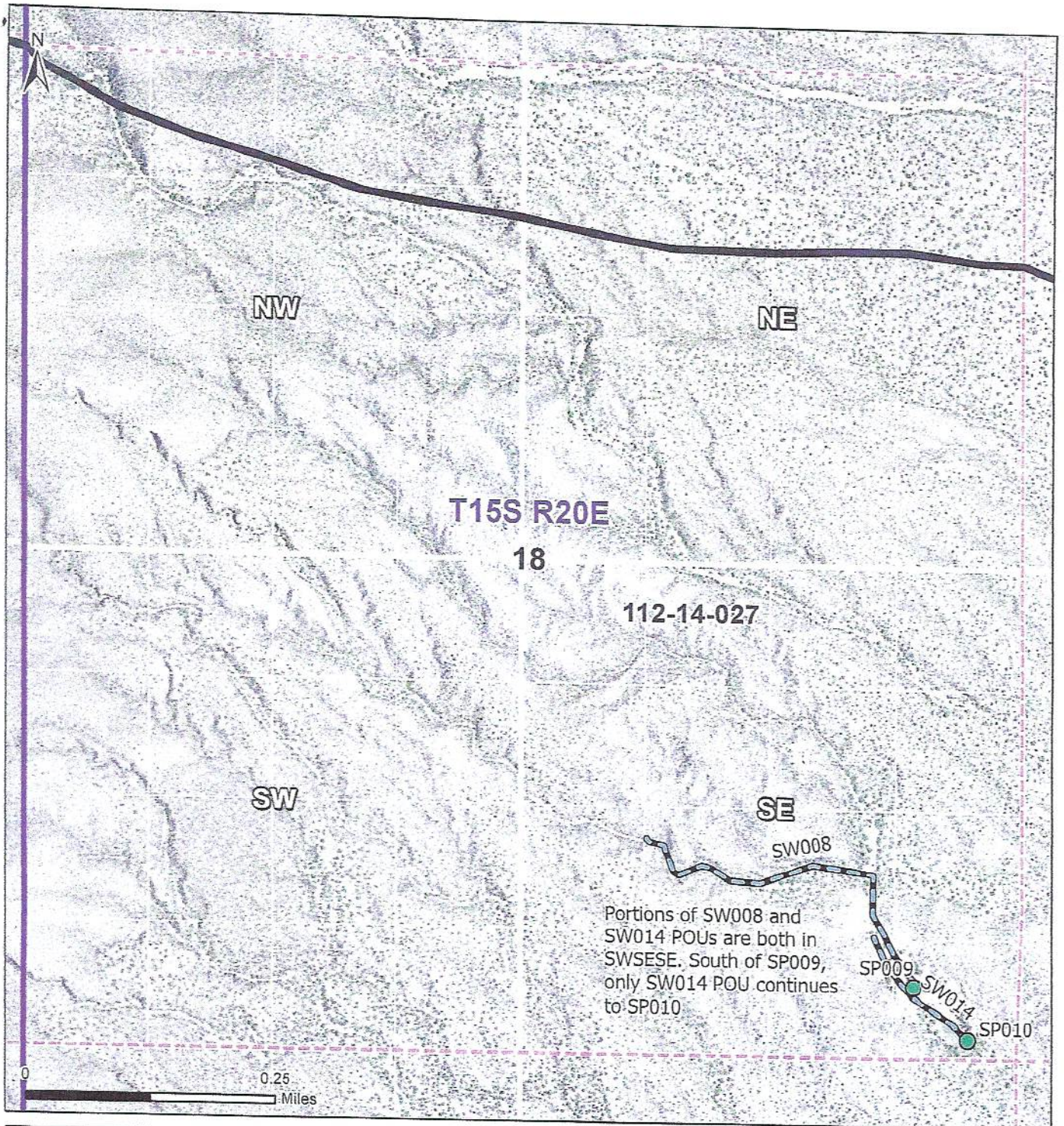
**ADWR February 2022**

Data sources include: Land ownership acquired April 2019 from the Arizona State Land Department. Aerial Imagery: NAIP 2019



**Proposed Abstract of Water Right  
San Pedro Watershed**

Attribute	Proposed Abstract of Water Right
1. Proposed Water Right No.:	112-14-027-SW014
2. Owner of Water Right:	State of Arizona – Arizona State Land Department
3. Landowner:	State of Arizona – Arizona State Land Department
4. Statement of Claimant Nos.:	39-13394
5. Statement of Claimant Name:	Arizona State Land Department
6. Lessees:	David. C. Kennedy and Susan Kennedy
7. Basis of Right:	36-5618
8. Beneficial Use:	Stock and wildlife watering
9. Priority Date:	December 31, 1884
10. Quantity:	Reasonable use
11. Place of Use:	SWSESE SESESE Sec. 18 T15S R20E of the Gila and Salt River Baseline and Meridian, Cochise County, Arizona. (see attached map)
12. Point of Diversion:	SWSESE Sec. 18 T15S R20E of the Gila and Salt River Baseline and Meridian, Cochise County, Arizona. (see attached map)
13. Source of Water:	Number 18 Draw in the Benson subwatershed of the San Pedro River watershed



**Legend**

- Stockponds
- Streamside
- WFR Boundary
- Township
- Section
- 160 acre 1/4 Section
- 10 acre 1/4 1/4 1/4 Section



**Map of Section 18**

Township 15S Range 20E

**In re SLD - Clifford H. Dobson, Jr. Ranch**  
 Contested Case W1-11-1432  
 Watershed File Report 112-14-027



**ADWR February 2022**

Data sources include: Land ownership acquired April 2019 from the Arizona State Land Department. Aerial Imagery: NAIP 2019