

LD

4-2-917

IN THE SUPERIOR COURT OF THE STATE OF ARIZONA  
IN AND FOR THE COUNTY OF MARICOPA

IN RE THE GENERAL ADJUDICATION OF ALL RIGHTS TO USE  
WATER IN THE GILA RIVER SYSTEM AND SOURCE

No. W1,W2,W3 & W4

MANDATORY FORM FOR OBJECTIONS TO  
The Hydrographic Survey Report for  
The San Pedro River Watershed

W1-11-002089

Please file a separate objection for each Watershed File Report, Zone 2 Well Report or Catalogued Well Report. Objections information contained in Volume 1 of the HSR can be stated on one objection form. Objections must be written. Use of this form or a computer facsimile, is required. Objections must be received on or before May 18, 1992.

92 MAY 1 PM 1:47  
FILED  
JUDITH ALLEN, CLERK  
BY: [Signature]

This objection is directed to Watershed File Report or Zone 2 Well Report No. 112 - 17 - DBA - 087  
(please insert no.)

or Catalogued Well No. \_\_\_\_\_  
(please insert no.)

OBJECTOR INFORMATION

Objector's Name: ASARCO Incorporated (1263)  
Objector's Address: P.O. Box 8, Hayden, AZ 85235  
Objector's Telephone No.: (602) 356-7811

The names, address and telephone number of Objector's attorneys are on the Attachment hereto

114 - 01 - XXXX - 005 et al.

Or Objector's Catalogued Well Number (if the Objector's claimed water rights appear only in Volume 8 of the HSR):

Or Objector's Statement of Claimant No. (if the Objector's claimed water rights are located outside the San Pedro River Watershed):

39 - \_\_\_\_\_

STATE OF ARIZONA  
COUNTY OF Maricopa

VERIFICATION (must be completed by objector)

I hereby make this Objection. I certify that, if required, a copy of the foregoing Objection was served upon the following Claimant(s) by mailing true and correct copies thereof on the 11th day of May, 1992, postage prepaid and addressed as follows:

Name: Valley National Bank & c/o George H. & Arlene & Stecker  
Address: Route 1, Box 101 St. David, AZ 85630

I declare under penalty of perjury that I am a claimant in this proceeding or the duly- authorized representative of a claimant; that I have read the contents of this Objection (both sides and any attachments) and know the contents thereof; and that the information contained in the Objection is true based on my own personal knowledge, except those portions of the Objection which are indicated as being known to me on information and belief and, as to those portions, I believe them to be true.

[Signature]  
Signature of Objector or Objector's Representative  
Authorized Attorney

SUBSCRIBED AND SWORN to before me this 11th day of May, 1992.

[Signature]  
Marianne Durcan Skypiec

Notary Public for the State of Arizona  
Residing at Phoenix, Maricopa County  
My commission expires July 17, 1994

(The above section must be completed if you object to another claimant's Watershed File Report, Zone 2 Well Report, or Catalogued Well Report. It does not need to be completed if you file an objection to your own Watershed File Report, Zone 2 Well Report, Catalogued Well Report; or to information contained in Volume 1 of the Hydrographic Survey Report.)

Objections must be filed with the Clerk of the Superior Court in and for Maricopa County, Maricopa County Courthouse Annex, 3345 W. Durango Street, Phoenix, AZ 85009, on or before May 18, 1992.

024



Attachment to Objection re Valley National Bank & c/o George H.  
& Arlene & Stecker, WFR # 112-17-DBA-087

4, 8

& 11. ASARCO objects to the inclusion of groundwater in this Adjudication because groundwater is not subject to claims based on federal law (Uniform Objection Code Nos. 561, 562 and 1134). In addition, this objection is intended to preserve this issue until such time as it is resolved by the Arizona Supreme Court. (Uniform Objection Code No. 1130) While this objection pertains to a specific Zone 2 Well Report number ("Zone 2 Report"), ASARCO is objecting to each Zone 2 Report that classifies a well as a "Zone 2 Well", that extends federal reserved rights to groundwater pumped from the Zone 2 Well(s), or that otherwise creates a presumption that groundwater withdrawals from the well(s) significantly affect federal reserved rights. With respect to this particular Zone 2 Report, ASARCO presently believes that groundwater withdrawn from the subject well(s) does not significantly diminish water otherwise available to a federal reservation and therefore is not subject to the Gila Adjudication. However, should it be determined that groundwater withdrawn from the well(s) does significantly diminish water otherwise available to a federal reservation, ASARCO objects to such use where such groundwater withdrawal interferes with paramount water rights of ASARCO. (Uniform Objection Code Nos. 1135, 1136 and 1150) ASARCO is also filing this objection to obtain notice and an opportunity to be heard on all issues in the event that claims to the groundwater referenced in claimant's Zone 2 Report are adjudicated.

Attorneys for Objector:     Burton M. Apker, Id. No. 001258  
                                  Gerrie Apker Kurtz, Id. No. 005637  
                                  APKER, APKER, HAGGARD & KURTZ, P.C.  
                                  2111 E. Highland, Suite 230  
                                  P.O. Box 10280  
                                  Phoenix, Arizona 85064-0280  
                                  (602) 381-0085

IN THE SUPERIOR COURT OF THE STATE OF ARIZONA  
IN AND FOR THE COUNTY OF MARICOPA

IN RE THE GENERAL ADJUDICATION OF ALL RIGHTS TO USE  
WATER IN THE GILA RIVER SYSTEM AND SOURCE

Contested Case File: W111002089

MANDATORY FORM FOR OBJECTIONS TO  
The Hydrographic Survey Report for  
The San Pedro River Watershed

92 MAY 12 AM 10:50  
FILED  
JUDITH ALLEN, CLERK  
DEP

Please file a separate objection for each Watershed File Report, Zone 2 Well Report or Catalogued Well Report. Objections to information contained in Volume 1 of the HSR can be stated on one objection form. Objections must be written. Use of this form as a computer facsimile, is required. Objections must be received on or before May 18, 1992. Objections must be filed with the Clerk of the Superior Court in and for Maricopa County, Maricopa County Courthouse Annex, 3345 W. Durango Street, Phoenix, AZ 85009.

This objection is directed to Watershed  
File Report or Zone 2 Well Report No.

112-17-DBA-087

or Catalogued Well No.

(please insert no.)

(please insert no.)

OBJECTOR INFORMATION

Objector's Name:  
United States of America

Co-Objector's Name:  
Gila River Indian Community  
c/o Cox & Cox

Co-Objector's Name:  
San Carlos Apache Tribe; Tonto  
Apache Tribe; Yavapai-Apache Indian  
Community; Camp Verde Reservation  
c/o Sparks & Siler, P.C.

Objector's Address:  
601 Pennsylvania Ave.  
Washington, D.C. 20004

Co-Objector's Address:  
Suite 300 Luhrs Tower  
Phoenix, AZ 85003

Co-Objector's Address:  
7503 First Street  
Scottsdale, AZ 85251

Objector's Telephone No.:  
(202) 272-4059 / 272-6978

Co-Objector's Telephone No.:  
(602) 254-7207

Co-Objector's Telephone No.:  
(602) 949-1998

Objector's Watershed File Report or Zone 2 Well Report No. (if the Objector's claimed water rights are within the San Pedro River Watershed):

111-19-009

Or Objector's Catalogued Well Number (if the Objector's claimed water rights appear only in Volume 8 of the HSR):

Or Objector's Statement of Claimant No. (if the Objector's claimed water rights are located outside the San Pedro River Watershed):

39-11-05478    39-05-41142    39-07-12652    39-07-12676    39-05-50058    39-07-12169  
39-U8-60083    39-L8-36340    39-L8-37360    39-U8-63614    39-07-12675    39-05-50059

STATE OF ARIZONA  
COUNTY OF MARICOPA

I hereby make this Objection. I certify that, if required, a copy of the foregoing Objection was served upon the following Claimant(s) by mailing true and correct copies thereof on the 18<sup>th</sup> day of May, 1992, postage prepaid and addressed as follows:

Name: 112-17-DBA-087  
VALLEY NATIONAL BANK  
% GEORGE H. & ARLENE  
STECKER  
Address: ROUTE 1 BOX 101  
ST. DAVID AZ 85630

VERIFICATION (must be completed by objector)

I declare under penalty of perjury that I am a claimant in this proceeding or the duly-authorized representative of a claimant; that I have read the contents of this Objection (both sides and any attachments) and know the contents thereof; and that the information contained in the Objection is true based on my own personal knowledge, except those portions of the Objection which are indicated as being known to me on information and belief and, as to those portions, I believe them to be true.

Gary B. Randall  
Signature of Objector or Objector's Representative

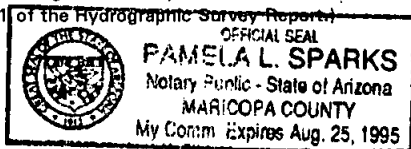
Alfred S. Cox  
Signature of Co-Objector or Co-Objector's Representative

[Signature]  
Signature of Co-Objector or Co-Objector's Representative

SUBSCRIBED AND SWORN to before me this 7 day of May, 1992.

Pamela J. Sparks

(The above section must be completed if you object to another claimant's Watershed File Report, Zone 2 Well Report, or Catalogued Well Report. It does not need to be completed if you file an objection to your own Watershed File Report, Zone 2 Well Report, Catalogued Well Report, or to information contained in Volume 1 of the Hydrographic Survey Report.)



03

STATEMENT OF THE OBJECTION

The following are the main categories of the typical Watershed File Report (Zone 2 Well Reports and some Watershed File Reports lack certain categories). Please check the category(ies) to which you object, and state the reason for the objection on the back of this form.

- 1. I object to the description of Land Ownership.
- 2. I object to the description of Applicable Filings and Decrees.
- 3. I object to the description of DWR's Analysis of Filings and Decrees.
- 4. I object to the description of Diversions for the claimed water right(s).
- 5. I object to the description of Uses for the claimed water right(s).
- 6. I object to the description of Reservoirs used for the claimed water right(s).
- 7. I object to the description of Shared Uses & Diversions for the claimed water right(s).
- 8. I object to the PWR (Potential Water Right) Summary of the claimed water right(s).
- 9. I object to the description of Quantities of Use for the claimed water right(s).
- 10. I object to the Explanation provided for the claimed water right(s).
- 11. Other Objections (please state volume, page and line number for each objection).

REASON FOR OBJECTION

The reason for my objection is as follows (please number your objections to correspond to the boxes checked above; please attach supporting information and additional pages as necessary):

- 2. The claimant and/or ADWR fail(s) to associate this claim with a pre-adjudication water filing as required by Arizona statute. (SM 420)  
  
The individual associated with this Watershed File Report failed to file an adjudication claim as required. Therefore, the individual has no legal standing in this adjudication. (SM 475) (IR001; IR002)  
  
The use of water listed under this Watershed File Report is challenged because it interferes with downstream federal reserved rights and is contrary to state and federal law. (SM 560)
- 3. The individual associated with this Watershed File Report failed to file an adjudication claim as required. Therefore, the individual has no legal standing in this adjudication. (SM 475) (IR001; IR002)
- 8. The claimant and/or ADWR fail(s) to associate this claim with a pre-adjudication water filing as required by Arizona statute. (SM 420)  
  
The individual associated with this Watershed File Report failed to file an adjudication claim as required. Therefore, the individual has no legal standing in this adjudication. (SM 475) (IR001; IR002)  
  
The use of water listed under this Watershed File Report is challenged because it interferes with downstream federal reserved rights and is contrary to state and federal law. (SM 560)  
  
The legal description for the place of use of a potential water right listed by ADWR is not fully supported by applicable filings. (SM 720) (IR001000; IR001001; IR002000)  
  
The available historical record does not support the priority date listed in the ADWR analysis of Apparent First Use Date. (SM 920) (IR001)
- 9. ADWR uses a methodology that overestimates crop water requirements. (SM 1020)

IN THE SUPERIOR COURT OF THE STATE OF ARIZONA  
IN AND FOR THE COUNTY OF MARICOPA

IN RE THE GENERAL ADJUDICATION OF ALL RIGHTS TO USE  
WATER IN THE GILA RIVER SYSTEM AND SOURCE

**MANDATORY FORM FOR OBJECTIONS TO**  
**The Hydrographic Survey Report for**  
**The San Pedro River Watershed**

No. W111002089

Please file a separate objection for each Watershed File Report, Zone 2 Well Report or Catalogued Well Report. Objections to information contained in Volume 1 of the HSR can be stated on one objection form. Objections must be written. Use of this form, or a computer facsimile, is required. Objections must be received on or before May 18, 1992.

This objection is directed to Watershed \_\_\_\_\_ or Catalogued Well No. \_\_\_\_\_  
File Report or Zone 2 Well Report No. 11217DBA 087  
(please insert no.) (please insert no.)

**OBJECTOR INFORMATION**

Objector's Name: Gila River Indian Community San Carlos Apache Tribe; Tonto Apache Tribe; Yavapai-Apache Indian Community, Camp Verde Reservation  
C/O Cox & Cox C/O Sparks & Siler, P.C.  
Objector's Address: Suite 300 Luhrs Tower, P.O. Box 4245 7503 First Street  
Phoenix, AZ 85030 Scottsdale, AZ 85251  
Objector's Telephone: (602) 254-7207 (602) 949-1988

Objector's Watershed File Report or Zone 2 Well Report No. (if the Objector's claimed water rights are within the San Pedro River Watershed):  
\_\_\_\_\_

Or Objector's Catalogued Well Number (if the Objector's claimed water rights appear only in Volume 8 of the HSR):  
\_\_\_\_\_

Or Objector's Statement of Claimant No. (if the Objector's claimed water rights are located outside the San Pedro River Watershed):

39-11-05478 39-05-41142 39-07-12652 39-07-12676 39-05-50058 39-07-12169  
39-U8-60083 39-L8-36340 39-L8-37360 39-U8-63614 39-07-12675 39-05-50059

STATE OF ARIZONA

**VERIFICATION** (must be completed by objector)

COUNTY OF MARICOPA

I hereby make this Objection. I certify that, if required, a copy of the foregoing Objection was served upon the following Claimant(s) by mailing true and correct copies thereof on the 13 day of May, 1992, postage prepaid and addressed as follows:

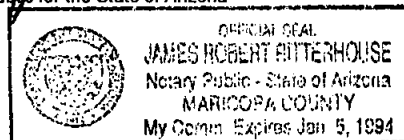
Name: VALLEY NATIONAL BANK  
Address: ROUTE 1 BOX 101  
ST. DAVID AZ 85630

I declare under perjury that I am a claimant in this proceeding or the duly-authorized representative of a claimant; that I have read the contents of this Objection (both sides and any attachments) and know the contents thereof; and that the information contained in the Objection is true based on my own personal knowledge, except those portions of the Objection which are indicated as being known to me on information and belief and, as to those portions, I believe them to be true.

Alfred S. Cox Joe Sparks  
Signature of Objector or Objector's Representative

SUBSCRIBED AND SWORN to before me this 6 day of May 1992.

James R. Ruffel  
Notary Public for the State of Arizona



(The above section must be completed if you object to another claimant's Watershed File Report, Zone 2 Well Report, or Catalogued Well Report. It does not need to be completed if you file an objection to your own Watershed File Report, Zone 2 Well Report, Catalogued Well report; or to information contained in Volume 1 of the Hydrographic Survey Report.)

Objections must be filed with the Clerk of the Superior Court in and for Maricopa County, Maricopa County Courthouse Annex, 3345 W. Durango Street, Phoenix, AZ 85009, on or before May 18, 1992.

STATEMENT OF THE OBJECTION

The following are the main categories of the typical Watershed File Report (Zone 2 Well Reports and some Watershed File Reports lack certain categories). Please check the category(ies) to which you object, and state the reason for the objection on the back of this form.

- 1. I object to the description of Land Ownership
X 2. I object to the description of Applicable Filings and Decrees
- 3. I object to the description of DWR's Analysis of Filings and Decrees
X 4. I object to the description of Diversions for the claimed water right(s)
- 5. I object to the description of Uses for the claimed water right(s).
- 6. I object to the description of Reservoirs used for the claimed water right(s)
- 7. I object to the description of Shared Uses & Diversions for the claimed water right(s)
- 8. I object to the PWR (Potential Water Right) Summary of the claimed water right(s)
- 9. I object to the description of Quantities of Use for the claimed water right(s)
- 10. I object to the Explanation provided for the unclaimed water right(s)

Other Objections (please state volume, page and line number for each objection)

REASON FOR OBJECTION

The reason for my objection is as follows (please number your objections to correspond to the boxes checked above; please attached supporting information and additional pages as necessary. The following objection(s) are based upon information and belief:

CATEGORY NUMBER

- 4 The use of the water claimed depletes water for senior federal and Indian water rights (1150).
2 HSR does not show a well registration filing (420).
2 HSR does not show a claimed water use rate (1000).
4 This well takes water directly from the flow of the river under state standards (500) (532) (1132) (1137).
2 Not all wells have applicable statement of claimants (475).
4 The 1881 priority date claimed for Zone 2 well(s) of the Saint David Irrigation District is not supported by the historic record. If wells are replacements for surface diversions they should be categorized as Zone 1 wells due to their "in lieu" status (900) (532).

Horizontal lines for additional text or signatures.

**IN THE SUPERIOR COURT OF THE STATE OF ARIZONA  
IN AND FOR THE COUNTY OF MARICOPA**

IN RE THE GENERAL ADJUDICATION OF ALL RIGHTS TO USE  
WATER IN THE GILA RIVER SYSTEM AND SOURCE

**MANDATORY FORM FOR OBJECTIONS TO  
The Hydrographic Survey Report for  
The San Pedro River Watershed**

No. W111002089

92 MAY 3 11:22  
FILED  
BY JUDITH ALLEN, CLERK  
DEP.

Please file a separate objection for each Watershed File Report, Zone 2 Well Report or Catalogued Well Report. Objections to information contained in Volume 1 of the HSR can be stated on one objection form. Objections must be written. Use of this form, or a computer facsimile, is required. Objections must be received on or before May 18, 1992.

This objection is directed to Watershed \_\_\_\_\_ or Catalogued Well No. \_\_\_\_\_  
File Report or Zone 2 Well Report No. 11217DBA 087 (please insert no.)  
(please insert no.)

**OBJECTOR INFORMATION**

Objector's Name: Gila River Indian Community San Carlos Apache Tribe; Tonto Apache Tribe; Yavapai-Apache Indian Community, Camp Verde Reservation  
C/O Cox & Cox C/O Sparks & Siler, P.C.  
Objector's Address: Suite 300 Luhrs Tower, P.O. Box 4245 7503 First Street  
Phoenix, AZ 85030 Scottsdale, AZ 85251  
Objector's Telephone: (602) 254-7207 (602) 949-1988

Objector's Watershed File Report or Zone 2 Well Report No. (if the Objector's claimed water rights are within the San Pedro River Watershed):  
\_\_\_\_\_

Or Objector's Catalogued Well Number (if the Objector's claimed water rights appear only in Volume 8 of the HSR):  
\_\_\_\_\_

Or Objector's Statement of Claimant No. (if the Objector's claimed water rights are located outside the San Pedro River Watershed):

39-11-05478	39-05-41142	39-07-12652	39-07-12676	39-05-50058	39-07-12169
39-U8-60083	39-L8-36340	39-L8-37360	39-U8-63614	39-07-12675	39-05-50059

STATE OF ARIZONA

**VERIFICATION** (must be completed by objector)

COUNTY OF MARICOPA

I hereby make this Objection. I certify that, if required, a copy of the foregoing Objection was served upon the following Claimant(s) by mailing true and correct copies thereof on the 13 day of May, 1992, postage prepaid and addressed as follows:

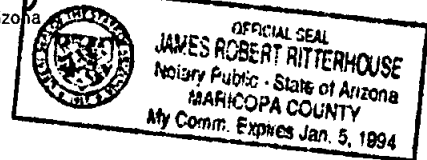
Name: VALLEY NATIONAL BANK  
Address: ROUTE 1 BOX 101  
ST. DAVID AZ 85630

I declare under perjury that I am a claimant in this proceeding or the duly-authorized representative of a claimant; that I have read the contents of this Objection (both sides and any attachments) and know the contents thereof; and that the information contained in the Objection is true based on my own personal knowledge, except those portions of the Objection which are indicated as being known to me on information and belief and, as to those portions, I believe them to be true.

Alfred S. Cox  
Signature of Objector or Objector's Representative

SUBSCRIBED AND SWORN to before me the 6 day of May, 1992.

James R. Ritterhouse  
Notary Public for the State of Arizona




(The above section must be completed if you object to another claimant's Watershed File Report, Zone 2 Well Report, or Catalogued Well Report. It does not need to be completed if you file an objection to your own Watershed File Report, Zone 2 Well Report, Catalogued Well report; or to information contained in Volume 1 of the Hydrographic Survey Report.)



# STATEMENT OF THE OBJECTION

The following are the main categories of the typical Watershed File Report (Zone 2 Well Reports and some Watershed File Reports lack certain categories). Please check the category(ies) to which you object, and state the reason for the objection on the back of this form.



- 1. I object to the description of **Land Ownership**
- X 2. I object to the description of **Applicable Filings and Decrees**
- 3. I object to the description of **DWR's Analysis of Filings and Decrees**
- X 4. I object to the description of **Diversions** for the claimed water right(s)
- 5. I object to the description of **Uses** for the claimed water right(s)
- 6. I object to the description of **Reservoirs** used for the claimed water right(s)
- 7. I object to the description of **Shared Uses & Diversions** for the claimed water right(s)
- 8. I object to the **PWR (Potential Water Right) Summary** of the claimed water right(s)
- X 9. I object to the description of **Quantities of Use** for the claimed water right(s)
- 10. I object to the **Explanation** provided for the unclaimed water right(s)
- 11. Other Objections (please state volume, page and line number for each objection)

*Handwritten signature or initials*

## REASON FOR OBJECTION

The reason for my objection is as follows (please number your objections to correspond to the boxes checked above; please attached supporting information and additional pages as necessary. The following objection(s) are based upon information and belief:

CATEGORY  
NUMBER

- 4 The use of the water claimed depletes water for senior federal and Indian water rights (1150).
- 2 HSR does not show a well registration filing (420).
- 9 HSR does not show a claimed water use rate (1000).

---

---

---

---

---

---

IN THE SUPERIOR COURT OF THE STATE OF ARIZONA  
IN AND FOR THE COUNTY OF MARICOPA

IN RE THE GENERAL ADJUDICATION OF ALL RIGHTS TO USE  
WATER IN THE GILA RIVER SYSTEM AND SOURCE

No. W1, W2, W3 & W4  
Contested Case No. W1-11-002089

MANDATORY FORM FOR OBJECTIONS TO  
The Hydrographic Survey Report for the  
San Pedro River Watershed

Please file a separate objection for each Watershed File Report, Zone 2 Well Report or Catalogued Well Report. Objections to information contained in Volume 1 of the HSR can be stated on one objection form. Objections must be written. Use of this form, or a computer facsimile, is required. Objections must be received on or before May 18, 1992.

This objection is directed to Watershed  
File Report or Zone 2 Well Report No. 112-17-DBA -087  
(please insert no.)

or Catalogued Well No. \_\_\_\_\_  
(please insert no.)

92 MAY 11 AM 11:17  
FILED  
JUDITH ALLEN, CLERK  
MARICOPA COUNTY

OBJECTOR INFORMATION

Objector's Name: Salt River Project  
Objector's Address: Post Office Box 52025  
Phoenix, Arizona 85072-2025  
Objector's Telephone No: (602) 236-2210

Objector's Watershed File Report or Zone 2 Well Report No. (If the Objector's claimed water rights are within the San Pedro River Watershed):  
\_\_\_\_\_

Or Objector's Catalogued Well Number (if the Objector's claimed water rights appear only in Volume 8 of the HSR):  
\_\_\_\_\_

Or Objector's Statement of Claimant No. (if the Objector's claimed water rights are located outside the San Pedro Watershed):  
39-07 01040, 01041, 01206, 01207, 01998  
39-05 50053, 50054, 50055  
39-L8 35212, 35213

STATE OF Arizona  
COUNTY OF Maricopa

VERIFICATION (must be completed by objector)

I hereby make this Objection. I certify that, if required, copy of the foregoing Objection was served upon the following Claimant(s) by mailing true and correct copies thereof on the 14th day of May, 1992, postage prepaid and addressed as follows:

Name: VALLEY NATIONAL BANK  
Address: ROUTE 1 BOX 101  
ST. DAVID, AZ 85630

I declare under penalty of perjury that I am a claimant in this proceeding or the duly-authorized representative of a claimant; that I have read the contents of this Objection (both sides and any attachments) and know the contents thereof; and that the information contained in the Objection is true based on by own personal knowledge, except those portions of the Objection which are indicated as being known to me on information and belief and, as to those portions, I believe them to be true.

David C. Roberts

Signature of Objector or Objector's Representative

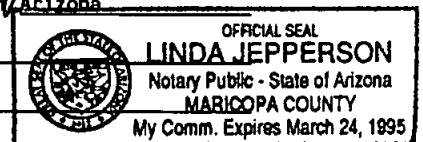
(The above section must be completed if you object to another claimant's Watershed File Report, Zone 2 Well Report, or Catalogued Well Report. It does not need to be completed if you file an objection to your own Watershed File Report, Zone 2 Well Report, Catalogued Well Report, or to information contained in Volume 1 of the Hydrographic Survey Report.)

SUBSCRIBED AND SWORN to before me this 1st day of May, 1992.

Linda Jepperson  
Notary Public for the State of Arizona

Residing at Maricopa County

My commission expires \_\_\_\_\_



**STATEMENT OF THE OBJECTION**

The following are the main categories of the typical Watershed File Report (Zone 2 Well Reports and some Watershed File Reports lack certain categories). Please check the category(ies) to which you object, and state the reason for the objection on the back of this form.

- 1. I object to the description of LAND OWNERSHIP
- 2. I object to the description of APPLICABLE FILINGS AND DECREES
- 3. I object to the description of DWR's ANALYSIS OF FILINGS AND DECREES
- 4. I object to the description of the DIVERSIONS for the claimed water right(s)
- 5. I object to the description of the USES for the claimed water right(s)
- 6. I object to the description of RESERVOIRS used for the claimed water right(s)
- 7. I object to the description of SHARED USES & DIVERSIONS for the claimed water right(s)
- 8. I object to the PWR (POTENTIAL WATER RIGHT) SUMMARY of the claimed water right(s)
- 9. I object to the description of the QUANTITIES OF USE for the claimed water right(s)
- 10. I object to the EXPLANATION provided for the claimed water right(s)
- 11. Other Objections (please state volume number, page number and line number for each objection)

**REASON FOR OBJECTION**

The reason for my objection is as follows (please number your objections to correspond to the boxes checked above; please attach supporting information and additional pages as necessary):

CATEGORY  
NUMBER

SEE ATTACHMENT 1

In this attachment the uniform code designated by the  
Special Master in accordance with Case Management  
Order No. 1 is shown in parenthesis following each  
objection statement.

**ATTACHMENT 1**

Portions of the following objection are also relevant to the St. David Irrigation District. The corresponding major user number for the St. David Irrigation District is 1254.

**WFR CATEGORY 1 - LAND OWNERSHIP**

The Salt River Project objects to the creation of a separate Watershed File Report (WFR) for that portion of water use served by an irrigation provider who filed a statement of claimant for water supplied to its users or members pursuant to A.R.S. § 45-254(B). A single WFR for the irrigation water provider's claim(s) is appropriate pursuant to A.R.S. § 45-256 (report on a claim-by-claim basis). That WFR should set forth water rights by parcel(s) or legal description(s) encompassing all contiguous lands with a unique priority date (0210).

**WFR CATEGORY 8 - PWR SUMMARY**

The Salt River Project objects to the apparent date of first use assigned to this Potential Water Right (PWR). Under A.R.S. § 45-257(B), the attributes of decreed rights, including dates of priority, are presumed valid, except as to issues of abandonment. The Watershed File Report (WFR) indicates that previous filings made by the St. David Irrigation District (SDID) are applicable to this PWR. However, the apparent date of first use assigned to this PWR is later than the date of priority set forth in the decree matched to the SDID diversion PWR. The WFR fails to articulate sufficient evidence to refute the decreed priority date. In the absence of such evidence, the apparent date of first use for this PWR should be the SDID decreed priority date (0950). This objection applies to: IR001.

WFR CATEGORY 9 - QUANTITIES OF USE

The Salt River Project objects to the quantities of use assigned to this Potential Water Right (PWR). The maximum observed and regional methods used by DWR for determining quantities of use for certain agricultural irrigation PWRs are inconsistent with the Arizona doctrine of prior appropriation; these methods are also technically inaccurate. The maximum potential method used by DWR for determining quantities of use is consistent with Arizona law; however, several technical corrections are necessary. For an additional discussion of the problems associated with DWR's methods of quantification for this type of PWR, see the Salt River Project's Volume 1 objections to these methods, a copy of which is attached to this objection and incorporated herein by reference (1020). This objection applies to: IR001 and IR002.

\* \* \* \*

The Salt River Project objects to the failure of DWR to calculate a diversion rate for this Potential Water Right (PWR). All PWRs assigned a point or points of diversion should be assigned a separate diversion rate for each point of diversion. Diversion rates should be calculated at the point of diversion and should include conveyance losses (1010). This objection applies to: IR001 and IR002.

**EXCERPT FROM  
SALT RIVER PROJECT OBJECTIONS TO  
VOLUME 1 OF THE SAN PEDRO RIVER HSR**

**IRRIGATION QUANTITY ESTIMATES**

**(page numbers refer to Volume 1)**

**INTRODUCTION**

The Salt River Project objects to DWR's estimation methods and results for irrigation water quantities for the following reasons:

First, the Salt River Project objects to DWR's estimation of water duty under both the "maximum observed" and "regional" methods. In the absence of decreed rights, which must be accepted by the court in the absence of abandonment, Arizona law requires that the extent of an appropriative right be measured according to the quantity of water that the appropriator diverted for beneficial use since the time of the appropriation. A.R.S. § 45-141(B) ("Beneficial use shall be the basis, measure and limit to the use of water"). Neither the "maximum observed" or "regional" quantification methods employed by DWR properly estimate maximum actual historical beneficial use as required by law.

The Salt River Project supports DWR's estimation of water duty using the "maximum potential" method since, in the absence of sufficient historical records, this method properly estimates maximum actual historical beneficial use.

Second, DWR's method to compute maximum observed water duty does not accurately estimate maximum actual historical beneficial use since it incorporates inaccurate crop irrigation requirements, deficit irrigation, five years or less of crop history, or overly high efficiency estimates.

Third, although DWR has developed new terminology in reporting regional water duties, DWR still uses the Arizona Groundwater Code method of "areas of similar farming conditions" (ASFC), now termed "regional farming conditions" (RFC). The RFC method assigns a weighted average consumptive use requirement to the water duty equation based upon the types of crops recently grown by appropriators in a designated area. Historical information or records evincing an individual claimant's actual cropping patterns and the quantities of water actually used to cultivate such crops since the time of appropriation are not considered. In fact, the Court noted that "[average efficient use] is not directly related to what is the property's water right[s] . . ." (Entitlement Order at 6). Under the prior appropriation doctrine, an appropriator who has grown alfalfa on his property historically is entitled to a water duty that will support alfalfa, regardless of the crops that he or his neighbors are currently growing. Under DWR's "averaging" approach, an appropriator in this situation would be assigned an apparent entitlement inadequate to meet crop needs.

Additionally, under the RFC concept, the efficiency of various irrigation methods is averaged among appropriators, thus further exacerbating the inadequate water duty for the appropriator who does not have a system with above-average efficiency.

Fourth, there are a number of technical errors in DWR's calculation of crop consumptive use including the use of a five year crop history, adjusted weather data, relative humidity, growing season, effective precipitation, crop coefficients, alfalfa stand establishment, deficit irrigation, and efficiency estimates.

#### **Five Year Crop History**

**pp. 146-151, C-18, C-19, C-68 through C-78**

The Salt River Project objects to DWR's use of its five year investigation period for computing acreages irrigated for maximum observed quantification and for computing crop irrigation water requirements for both maximum observed and regional quantifications. Indeed, it appears that DWR has relied heavily on a single year (1990) of crop survey data. The information developed from a single year, or five year period, cannot be used to properly estimate actual historical beneficial use since low consumptive use crops or no crop may be present during the period. Thus, historical cropping practices or completion of a crop rotation are not reflected.

#### **Adjusted Weather Data**

**pp. C-6 through C-19**

The Salt River Project objects to DWR's adjustment of weather station temperatures from recorded values and relative humidities from estimated values. The temperature and relative humidity adjustment procedure is intended for prediction of crop water requirements for large, new irrigation developments where the current observations are from a nearby non-irrigated area. Because of the "clothesline" configuration of San Pedro irrigated areas in relation to the extremely arid surrounding environment, it is extremely doubtful there is any moderating effect due to surrounding irrigated land or to the San Pedro River.

#### **Relative Humidity**

**pp. C-9, C-17, C-25, C-29, C-34, C-92**

The Salt River Project objects to DWR's failure to specify whether it used minimum relative humidity as specified in Food and Agricultural Organization (FAO) Paper 24. Minimum relative humidity is not reported by Sellers and Hill. Furthermore, their 6 p.m. (1800 hours) data must be adjusted downward to reflect lower humidity in mid-afternoon. The proper publication date for Arizona Climate, 1931-1972, by Sellers and Hill, is 1974.

#### **Growing Season**

**pp. C-20, C-24**

The Salt River Project objects to DWR's use of field observations during one or just a few years to estimate the length of growing season for perennial crops. A few field observations of irrigation dates do not define the water use period because water use occurs both before and after irrigation and because growing seasons vary from year to year. Growing seasons can best be determined for perennial crops by a relationship between plant growth and mean temperature or mean date of low temperatures over an extended period of record.

### **Effective Precipitation**

**pp. C-38, C-40 through C-49**

The Salt River Project objects to DWR's method of estimating non-growing season effective precipitation. The procedure used neglects runoff, uses soil constant values that are highly variable and not well quantified, and is unclear about assumptions of initial soil moisture conditions for each month. Published methods can be used to estimate non-growing season effective precipitation for the winter months, the relevant period for most crops. Furthermore, the Salt River Project objects to DWR's use of a 50 percent probability of precipitation, which results in an inadequate supply in one-half of the years. A 50 percent probability indicates that average effective precipitation is subtracted from crop consumptive use when DWR calculates the irrigation requirement. This means that in years of below-average precipitation, irrigation users would be unable to replace the lack of precipitation with additional irrigation water. The amount of precipitation that is available 80 percent of the time for field crops and 90 percent of the time for orchards and vegetables is appropriate.

### **Crop Coefficients**

**p. C-33**

The Salt River Project objects to DWR's use of 0.8 as the kc for Winter Pasture. Winter Pasture is a cool-season grass mixture that has a higher crop coefficient than a warm-season grass. SRP also objects to DWR's use of the mean of kc1 and kc3 as a value for kc2, instead of interpolation. Both FAO-24 and University of California Leaflet 21427 specify interpolation.

### **Alfalfa Stand Establishment**

**p. C-37**

The Salt River Project objects to DWR's failure to include water for alfalfa stand establishment as an "Other Need."

### **Deficit Irrigation**

**pp. C-4, C-5, C-54 through C-68**

The Salt River Project objects to DWR's use of deficit irrigation values for the maximum observed quantification for water right entitlements. As noted above, maximum actual historical beneficial use is the proper measure of a water right entitlement, not current practice.

### **Efficiency Estimates**

**pp. 138-140, C-51 through C-54**

The Salt River Project objects to DWR's omission of the effect of a rotation delivery system on On-Farm Irrigation Efficiency. A rotation delivery system reduces On-Farm Irrigation Efficiency below that which can be achieved if irrigation water is available on demand.

The Salt River Project also objects to DWR's use of average estimated values of irrigation efficiency for regional quantification. The use of average efficiencies understates entitlements for one-half of all irrigated acres on this basis alone.