

1  
2  
3  
4  
5  
6  
7  
8  
9  
10  
11  
12  
13  
14  
15  
16  
17  
18  
19  
20  
21  
22  
23  
24  
25  
26  
27  
28

IN THE SUPERIOR COURT OF THE STATE OF ARIZONA  
IN AND FOR THE COUNTY OF MARICOPA

IN RE THE GENERAL  
ADJUDICATION OF ALL RIGHTS  
TO USE WATER IN THE GILA RIVER  
SYSTEM AND SOURCE

W-1, W-2, W-3, W-4 (Consolidated)

Contested Case No. W1-11-2119

ORDER TO FILE STIPULATED  
ABSTRACTS OR STATUS REPORT

CONTESTED CASE NAME: *In re San Pedro Investments*  
HSR INVOLVED: San Pedro River Watershed Hydrographic Survey Report  
DESCRIPTIVE SUMMARY: Stipulated abstracts or status report due **October 18, 2022**.  
NUMBER OF PAGES: 13  
DATE OF FILING: August 31, 2022

This contested case had been consolidated with *In re St. David Irrigation District*,  
contested case W1-11-1675. It was severed by Order dated August 30, 2022, in accordance with  
Case Management Order dated July 21, 2022, governing the second phase of that consolidated  
case. The purpose of this proceeding is to adjudicate all of the claimed water rights and resolve  
all of the objections filed in contested case W1-11-2119.

1 This case will adjudicate the claims for water rights and resolve objections to Watershed  
2 File Report and Zone 2 Well Report 112-17-DBA-322 (collectively "Report") published in the  
3 Final San Pedro River Watershed Hydrographic Survey Report (1991). The Report identified  
4 potential water rights for irrigation use for land located in Section 5 Township 18S Range 21E.  
5 The identified sources of water for the identified use are two wells operated by the St. David  
6 Irrigation District and surface water from the San Pedro River. A copy of the Report is attached  
7 as Attachment A. A copy of the map prepared for the Report is attached as Attachment B.  
8

9 The Report does not identify any Statements of Claimant. St. David Irrigation District  
10 filed Statements of Claimant 39-6593 and 39-6594 that include land located in Section 5  
11 Township 18S Range 21E in its description of "Place of Use." Arizona Department of Water  
12 Resources prepared Watershed File Report 112-17-088 that discussed the results of its  
13 investigation of the water uses on the land shown on Attachment B.  
14

15 The St. David Irrigation District has identified the land as Cochise County tax parcels  
16 121-09-006B, 121-09-006C, and 121-09-006J. The public records of Cochise County  
17 Assessor's Office identify Sarena Lynn and Brian James Williams, Jeremy V. and Janine F.  
18 Wiley, and Emerson B. & Wendy Gooding as the owners of tax parcels 121-09-006B, 121-09-  
19 006C, and 121-09-006J, respectively. Copies of the maps prepared by the Cochise County  
20 Assessor showing tax parcel nos. 121-09-006B, 121-09-006C, and 121-09-006J are attached as  
21 Attachment C. A copy of a map prepared by Arizona Department of Water Resources listing  
22 the tax parcel numbers associated with the Watershed File Report is attached as Attachment D.  
23 The public records maintained by the Arizona Department of Water Resources do not contain  
24 a Statement of Claimant filed by any of the named landowners.  
25  
26  
27  
28

1  
2  
3  
4  
5  
6  
7  
8  
9  
10  
11  
12  
13  
14  
15  
16  
17  
18  
19  
20  
21  
22  
23  
24  
25  
26  
27  
28

**IT IS ORDERED:**

1. Contested Case. This contested case will address the Statements of Claimant identified above and the objections that were filed to Watershed File Report and Zone 2 Well Report 112-17-DBA-322 published in the Final San Pedro River Watershed Hydrographic Survey Report (1991). Copies of objections can be found under the case name and number on the following website: <http://www.superiorcourt.maricopa.gov/SuperiorCourt/GeneralStreamAdjudication/whatsNew.asp>

2. Litigants. The litigants in this contested case are the St. David Irrigation District, the current landowners, all persons who filed objections to the Watershed File Report and Zone 2 Well Report 112-17-DBA-322, all persons who filed objections to Watershed File Report 112-17-088, and claimants allowed to intervene by order.

3. Court-Approved Mailing List.

A. The initial Court-approved mailing list for this case shall include all persons listed on Attachment E to this order. The list may be modified only by filing a motion with the Special Master to amend the Court-approved mailing list. Litigants are responsible for using the current Court-approved mailing list.

B. A copy of any pleading filed with the Clerk of the Maricopa County Superior Court in this case shall be served upon each person listed on the Court-approved mailing list.

C. Claimants wishing to be added or removed from the mailing list shall file a motion with the Special Master. Parties allowed to intervene will be automatically added to the mailing list.





1  
2  
3  
4  
5  
6  
7  
8  
9  
10  
11  
12  
13  
14  
15  
16  
17  
18  
19  
20  
21  
22  
23  
24  
25  
26  
27  
28

**ATTACHMENT A**

LAND OWNER	WATERSHED FILE
-----	REPORT NUMBER
SAN PEDRO INVESTMENTS	112-17-DBA-322

## D I V E R S I O N S

DIV #	SECTION	TWNP	RNGE	DIVERSION NAME	WATER SOURCE AND CLASSIFICATION
DO1	NENWSW04	1905	210E	ST. DAVID I.D. DITCH	SURFACE WATER: SAN PEDRO RIVER SHARED
W99	NWSW28	1805	210E	ST. DAVID I.D. WELLS	GROUNDWATER : ZONE 2 SHARED

W1-11-2129

## U S E S

PWR #	SECTION	TWNP	RNGE	SUPPLIED BY DIVERSIONS	WATER SOURCES	PHOTO DATE	SOURCE CHANGE	FACILITY NAME
IROO1	SENW05	1805	210E	DO1, W99	SURFACE WATER GROUNDWATER : ZONE 2	1955	NO	
IROO2	SENW05	1805	210E	DO1, W99	SURFACE WATER GROUNDWATER : ZONE 2	1964	NO	
IROO3	SENW05	1805	210E	DO1, W99	SURFACE WATER GROUNDWATER : ZONE 2	1972	NO	

## S H A R E D U S E S A N D D I V E R S I O N S

\*\* DIVERSION DO1 OPERATED BY THE ST DAVID IRRIGATION DISTRICT  
(FILE 112-17-88) SUPPLIES WATER TO PWRS IN THIS FILE.  
\*\* DIVERSION W99 OPERATED BY THE ST DAVID IRRIGATION DISTRICT  
(FILE 112-17-88) SUPPLIES WATER TO PWRS IN THIS FILE.

## P W R S U M M A R Y

PWR #	APPLICABLE ADJ FILINGS	APPLICABLE PRE FILINGS	*APPARENT FIRST USE DATE*	WATER SOURCES AND CLASSIFICATIONS
			DATE BASIS FOR DATE	
IROO1	NONE	NONE	1955 1955 AERIAL PHOTO	SURFACE WATER: SAN PEDRO RIVER GROUNDWATER : ZONE 2
IROO2	NONE	NONE	1964 1964 AERIAL PHOTO	SURFACE WATER: SAN PEDRO RIVER GROUNDWATER : ZONE 2
IROO3	NONE	NONE	1972 1972 AERIAL PHOTO	SURFACE WATER: SAN PEDRO RIVER GROUNDWATER : ZONE 2

## Q U A N T I T I E S O F U S E

PWR #	QUANTIFICATION TYPE	ACRES	CROP TYPE	EFF	WATER DUTY	ESTIMATED VOLUME	REMARKS
IROO1	MAX. OBSERVED	2.6	ALFALFA	45%	7.4 AF/AC	19.2 AFA	
	REGIONAL	2.6	AVE. CROP	50%	5.4 AF/AC	14.0 AFA	
	MAX. POTENTIAL	2.6	ALFALFA	45%	7.4 AF/AC	19.2 AFA	
IROO2	MAX. OBSERVED	1.4	ALFALFA	45%	7.4 AF/AC	10.4 AFA	
	REGIONAL	1.4	AVE. CROP	50%	5.4 AF/AC	7.6 AFA	
	MAX. POTENTIAL	1.4	ALFALFA	45%	7.4 AF/AC	10.4 AFA	
IROO3	MAX. OBSERVED	2.1	ALFALFA	45%	7.4 AF/AC	15.5 AFA	
	REGIONAL	2.1	AVE. CROP	50%	5.4 AF/AC	11.3 AFA	
	MAX. POTENTIAL	2.1	ALFALFA	45%	7.4 AF/AC	15.5 AFA	

## E X P L A N A T I O N

## D I V E R S I O N S

D1 - DIVERSION FROM THE SAN PEDRO RIVER INTO THE ST. DAVID IRRIGATION DISTRICT DITCH.  
W99 - WELLS W1 & W2, WHICH ARE OWNED AND OPERATED BY THE ST. DAVID IRRIGATION DISTRICT (SDID),  
ARE USED TO SUPPLEMENT SURFACE WATER DIVERTED FROM THE SAN PEDRO RIVER BY SDID DIVERSION D1 FOR  
IRRIGATION USES WITHIN THE DISTRICT.

## U S E S A N D R E S E R V O I R S

IR1-IR3 - IRRIGATED ALFALFA.

LAND OWNER	ZONE 2 WELL REPORT NUMBER
-----	-----
SAN PEDRO INVESTMENTS	112-17-DBA-322

WELLS	WELL NAMES	WELL LOCATION SECTION TWP RNGE	WATER USES SERVED	REMARKS
-----	-----	-----	-----	-----
W99	ST. DAVID I.D. WELLS	NWSW28 180S 210E	IROO1, IROO2, IROO3	WI-11-2119 SHARED

WATER USE NUMBERS	WATER USE LOCATION SECTION TWP RNGE	*** APPARENT FIRST USE *** DATE BASIS FOR DATE	APPAR. ANNUAL VOLUME USED	ACRES IRRIGATED
-----	-----	-----	-----	-----
IROO1	SENW05 180S 210E	1955 1955 AERIAL PHOTO	14.0 AFA	2.6
IROO2	SENW05 180S 210E	1964 1964 AERIAL PHOTO	7.6 AFA	1.4
IROO3	SENW05 180S 210E	1972 1972 AERIAL PHOTO	11.3 AFA	2.1

## EXPLANATION

-----

THE APPARENT ANNUAL VOLUME REPORTED FOR IROO1 IS PARTIALLY SUPPLIED BY SURFACE WATER.

THE APPARENT ANNUAL VOLUME REPORTED FOR IROO2 IS PARTIALLY SUPPLIED BY SURFACE WATER.

THE APPARENT ANNUAL VOLUME REPORTED FOR IROO3 IS PARTIALLY SUPPLIED BY SURFACE WATER.

\*\* WATER FROM W99 FOUND IN FILE (112-17-88) IS USED IN THIS FILE.

W99 - WELLS W1 & W2, WHICH ARE OWNED AND OPERATED BY THE ST. DAVID IRRIGATION DISTRICT (SDID), ARE USED TO SUPPLEMENT SURFACE WATER DIVERTED FROM THE SAN PEDRO RIVER BY SDID DIVERSION D1 FOR IRRIGATION USES WITHIN THE DISTRICT.

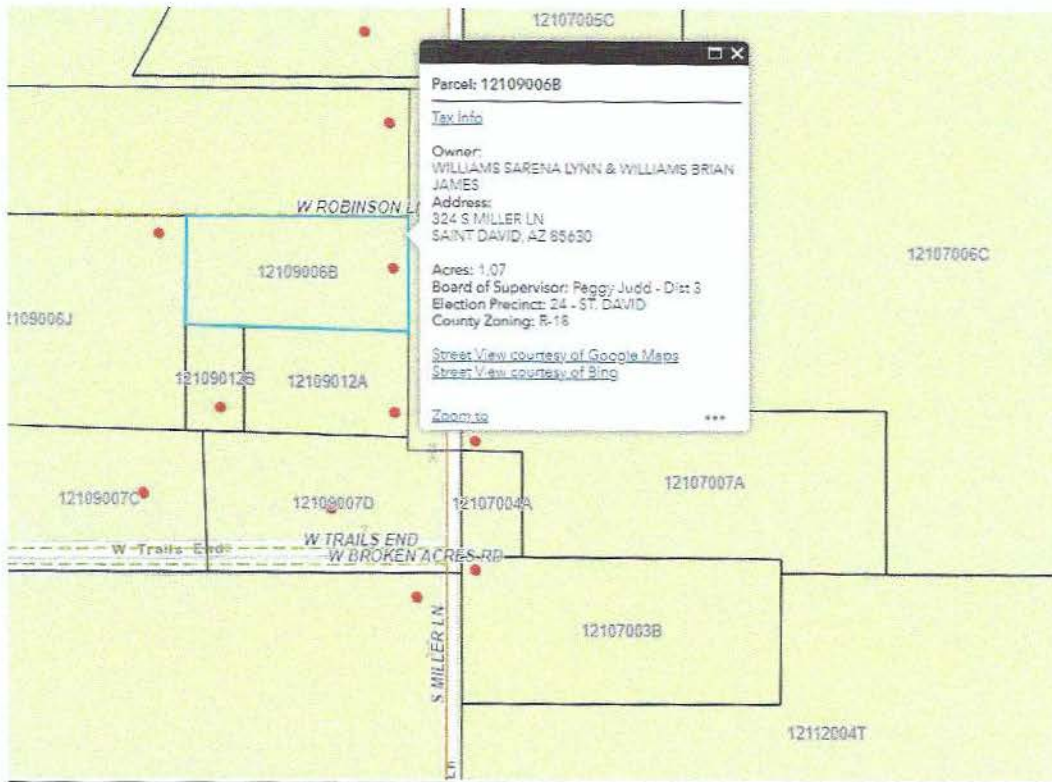
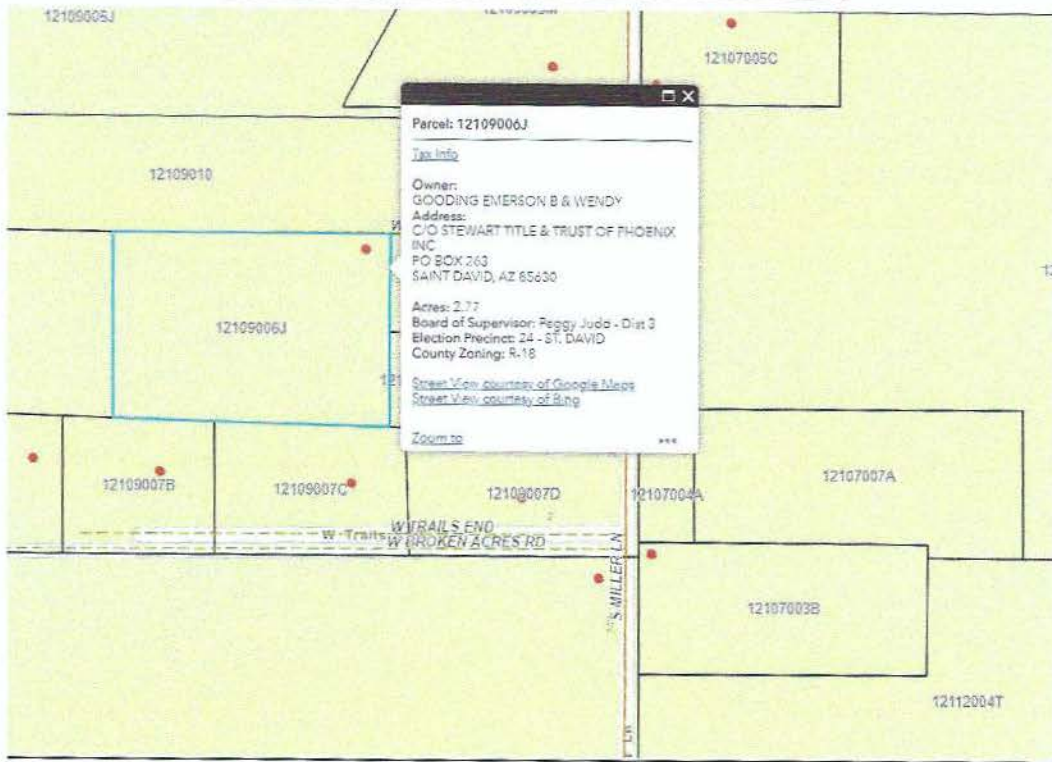
IR1-IR3 - IRRIGATED ALFALFA.



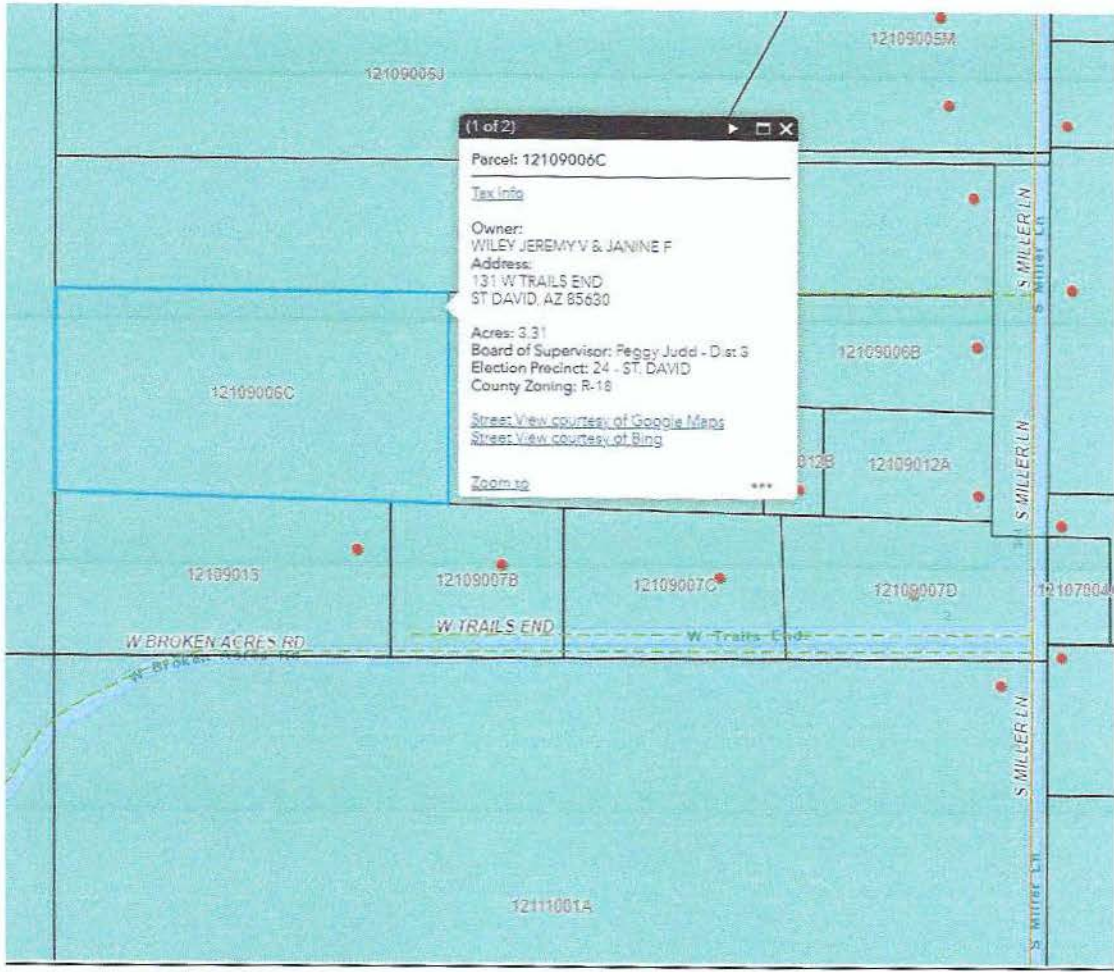




# ATTACHMENT C



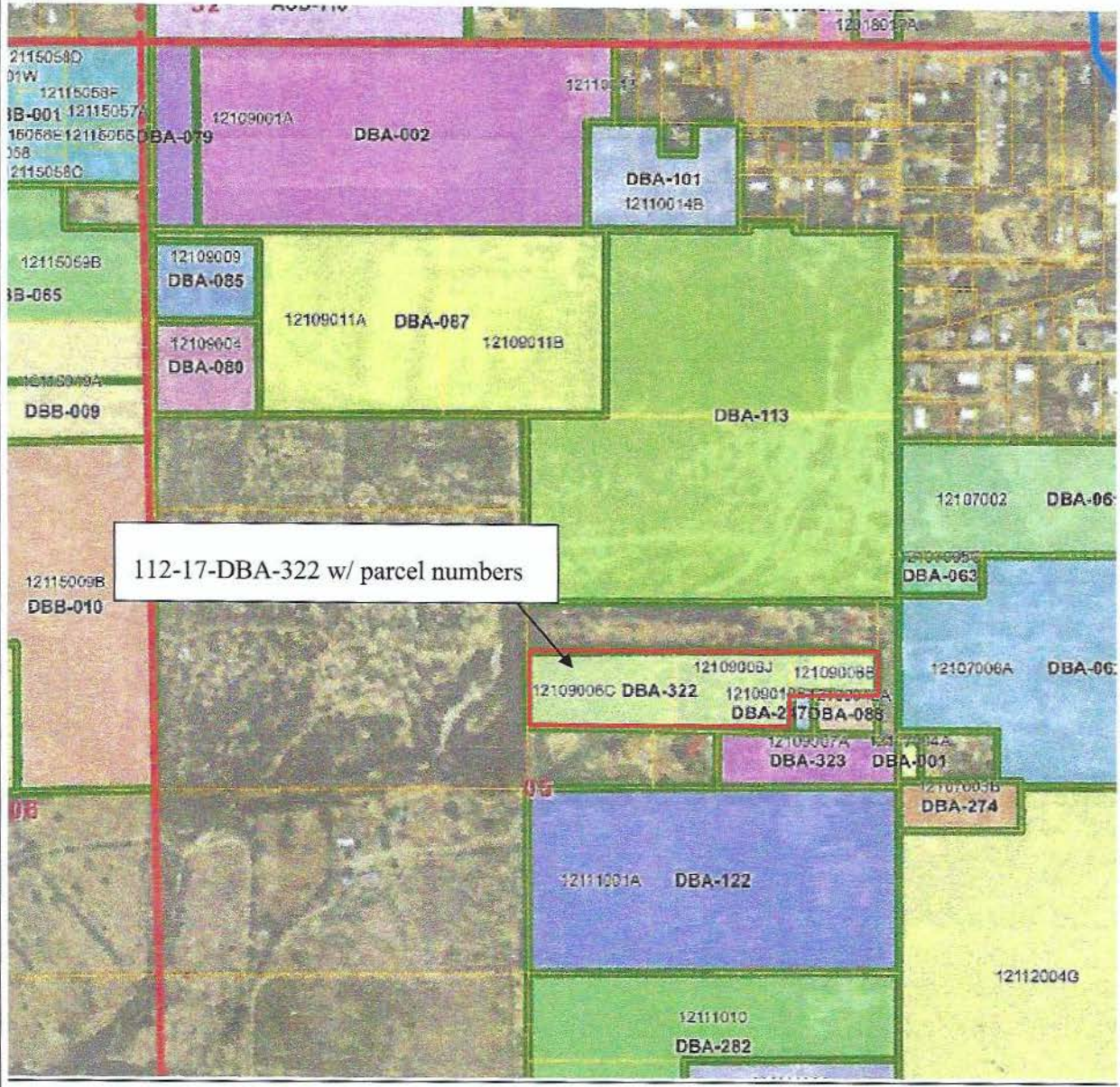
1  
2  
3  
4  
5  
6  
7  
8  
9  
10  
11  
12  
13  
14  
15  
16  
17  
18  
19  
20  
21  
22  
23  
24  
25  
26  
27  
28





# ATTACHMENT D

1  
2  
3  
4  
5  
6  
7  
8  
9  
10  
11  
12  
13  
14  
15  
16  
17  
18  
19  
20  
21  
22  
23  
24  
25  
26  
27  
28





# ATTACHMENT E

1  
2  
3  
4  
5  
6  
7  
8  
9  
10  
11  
12  
13  
14  
15  
16  
17  
18  
19  
20  
21  
22  
23  
24  
25  
26  
27  
28

## Arizona Department of Water Resources

Kimberly Parks  
P. O. Box 36020  
Phoenix, AZ 85067

ASARCO Incorporated  
Lauren J. Caster  
Fennemore Craig, P.C.  
2394 East Camelback Road  
Suite 600  
Phoenix, AZ 85016-3429

BHP Copper, Inc.  
John D. Burnside  
Snell & Wilmer, L.L.P.  
400 E. Van Buren Street, Ste 1900  
Phoenix AZ 85004

Charles Cahoy  
City of Phoenix  
200 W. Washington 13th Flr.  
Phoenix, AZ 85003

City of Mesa  
Wilbert J. Tabel  
City Attorney's Office  
P. O. Box 1466  
Mesa, AZ 85211-1466

Clerk of the Superior Court  
Maricopa County  
Attn: Water Case  
601 West Jackson Street  
Phoenix, AZ 85003

D. A. Brown, J. Albert Brown, Amy Brown  
Garrett W. Perkins  
Brown & Brown Law  
P. O. Box 1890  
St. Johns, AZ 85936

Emerson B & Wendy Gooding  
C/O Stewart Title & Trust Of Phoenix Inc  
Po Box 263  
Saint David, Az 85630

Gila River Indian Community  
Linus Everling and Thomas L. Murphy  
Office of the General Counsel  
P. O. Box 97  
Sacaton, AZ 85147

Jennie Winkler & Kelly Schwab  
City of Chandler  
City Attorney's Office  
Mail Stop 602, P. O. Box 4008  
Chandler, AZ 85244-4008

Jeremy V & Janine F. Wiley  
131 W Trails End  
St David, Az 85630

San Carlos Apache Tribe  
Joe P. Sparks and Laurel A. Herrmann  
The Sparks Law Firm, P.C.  
7503 First Street  
Scottsdale, Az 85251-4573

Tonto Apache Tribe  
Lucas T. Christian & Julian Nava  
Rosette, LLP  
565 W. Chandler Blvd. Suite 212  
Chandler, AZ 85225

Yavapai Apache Nation  
S. Montgomery, R. Interpreter, J. Tomkus  
Montgomery & Interpreter, Plc  
3301 E. Thunderbird Road  
Phoenix, AZ 85032

1 Salt River Valley Water Users Association,  
Salt River Project Agricultural  
2 Improvement and Power District  
John B. Weldon, Jr. and Mark A. McGinnis  
3 Salmon, Lewis & Weldon PLC  
2850 E Camelback Rd, Ste. 200  
4 Phoenix, AZ 85016

5 Sarena Lynn & Brian James Williams  
6 324 S Miller Ln  
Saint David, Az 85630  
7

Special Master Susan Ward Harris  
Superior Court of Arizona  
201 W. Jefferson Street  
Suite 3A  
Phoenix, AZ 85003

United States  
Josh Edelstein Phoenix Field Solicitor  
Office of the Solicitor  
U.S. Department of the Interior  
Sandra Day O'Connor U.S. Courthouse  
Ste. 404 401 W. Washington St., SPC 44  
Phoenix, AZ 85003

8  
9  
10  
11  
12  
13  
14  
15  
16  
17  
18  
19  
20  
21  
22  
23  
24  
25  
26  
27  
28