

SUPERIOR COURT OF ARIZONA  
MARICOPA COUNTY

April 30, 2024

CLERK OF THE COURT  
FORM V000

SPECIAL WATER MASTER  
SHERRI ZENDRI

M. Pritchard

Deputy

In re: San Pedro Riparian National  
Conservation Area  
Contested Case No. W1-11-232

FILED: 05/09/24

In Re: The General Adjudication  
of All Rights to Use Water in the  
Gila River System and Source  
W-1, W-2, W-3 and W-4 (Consolidated)

In re: Status Conference

**MINUTE ENTRY**

**Courtroom: CCB 301**

10:01 a.m. This is the time set for a Status Conference before Special Water Master, Sherri Zendri.

The following attorneys and parties appear telephonically:

- Kevin Crestin on behalf of the Arizona State Land Department
- David Gehlert on behalf of the United States (US)
- Michael Foy on behalf of the Salt River Project (SRP)
- Laurel Herrmann and Joe Sparks on behalf of the San Carlos Apache Tribe
- Sue Montgomery on behalf of the Yavapai Apache Nation (and observing on behalf of Pascua Yaqui Tribe)
- Karen Nielsen on behalf of the Arizona Department of Water Resources (“ADWR”)
- Rhett Billingsley on behalf of ASARCO, LLC and Liberty Utilities
- John Burnside on behalf of BHP Copper
- Brian Heiserman on behalf of Echoing Hope Ranch (and observing on behalf of St. David Irrigation District)
- Phillip Londen on behalf of Pueblo del Sol Water Company

- Sunshine Manuel on behalf of the Gila River Indian Community
- Charles Cahoy on behalf of the City of Phoenix
- Amy Mignella on behalf of Cochise County
- Steve Wene on behalf of the City of Safford
- Kirsten Copeland on behalf of the City of Sierra Vista
- Kent Millward on behalf of the Tonto Apache Tribe
- Michael Roland on behalf of the Cities of Mesa, Tempe, Scottsdale, Avondale, and Glendale

A record of the proceedings is made digitally in lieu of a court reporter.

The Court inquires whether the latest list of claims that the Court has received is the finalized list.

Mr. Gehlert states that yes, the list is final with the exception of claim 39-14506, which is duplicative and does not need to be included.

The Court states its intent to dismiss any other claims that are not included in the list. The Court inquires whether abstracts have been submitted for all claims. There were three abstracts submitted by ADWR that were missing some information.

Mr. Gehlert states that they will proceed with two of the new abstracts that ADWR has provided as they believe the breached stock ponds can still hold significant water. They are unsure if they will proceed with the third claim, the stock pond that is currently empty.

The Court inquires as to next steps and a timeline for adjudicating the in-stream flow claims.

Mr. Gehlert clarifies that claim 39-13611 is already certificated and is ripe for adjudication, whereas the other in-stream flow claims will need more administrative process.

The Court inquires if any of the parties are amenable to settlement.

Mr. Gehlert states that five claims were identified as amenable to settlement, three of which were in-stream flow uses. One of those three was the aforementioned duplicate that has been dropped, leaving two non-*de minimis* claims that are ready to move forward, the 13999 fish pond claim and the certificated claim.

The Court inquires if more time is needed for settlement discussions or if those two claims are ripe for adjudication.

Mr. Gehlert states that the certificated claim should be decreed but is unsure of the fish pond claim.

Mr. Crestin suggests that settlement may be made possible if the US were to provide proposed abstracts.

Mr. Gehlert is amendable to providing abstracts if a list of objectors is provided.

The Court will distribute an updated list of objectors. The Court inquires if all filings have been updated.

Mr. Gehlert states that all paperwork has been submitted, including names and address changes.

The Court inquires if there are roadblocks for the in-stream flow claims, 49-14-482 and 49-14-485.

Ms. Nielsen states that in-stream flow claims will need to be re-noticed. There are several in-stream flow applications that have been pending for some time. A new hydrologist has been hired to work through those. They are working with the Bureau of Land Management on those claims. Re-noticing could be an issue because there could be new objections.

The Court inquires of the timeline for re-noticing.

Ms. Nielsen replies that they may about six months.

The Court states that adjudication will move forward on claims that are ripe for adjudication and any claims that need to be re-noticed will wait. The Court inquires whether the US can produce any abstracts that are still needed.

Mr. Gehlert affirms that the US will do so.

The Court will finalize a list of needed abstracts and will send this list to the US. The Court will distribute the abstracts that have already been received. Any comments that have been received will be included. The Court will also distribute an updated list of objectors. The US will file any missing abstracts. The Court will set a deadline to provide any comments and will thereafter set a status conference to discuss the comments.

Mr. Gehlert notes that the US is largely in accord with the comments already made by SRP. Specifically, PWR 112-17-063 SW001 and SW002 were given a priority date by ADWR based on an NOA that they believe is not applicable to those claims, therefore, the priority date is invalid.

Mr. Sparks addresses a technical issue with the meeting link.

The Court will look into the issue.

10:31 a.m. Matter concludes.

A copy of this order is mailed to all persons listed on the Court-approved mailing list.

**LATER:**

**IT IS ORDERED** setting a status conference for **Wednesday, July 10, 2024, at 10:00 am** to discuss the following matters:

**A. Final List of Claims in W1-11-232 that the United States will be Pursuing**

**IT IS ORDERED**, based upon the final list from the US that was filed April 1, 2024, the following statements of claimant (SOC) are dismissed:

WFR	Case No.	SOC	WFR	Case No.	SOC
111-20-032	W1-11-0232	39-2612	111-23-AAA-001	W1-11-0629	39-372
		39-2616			39-371
		39-4276			39-4275
		39-4277			39-4293
		39-4289			39-4294
		39-4290			39-4295
		39-4291			39-4296
		39-4292			39-4297
		39-7752			39-4298
		39-11232			39-12699
		39-12689			39-12705
		39-12690			39-12706
		39-12691			39-12707
111-20-DDA-023	W1-11-0441	39-6000			39-12708
111-23-DDA-004	W1-11-1154	39-5369			39-12710
111-24-CCB-11	W1-11-1374	39-12713			39-12712
		39-13610			39-12715
112-17-063	W1-11-1655	39-4286			39-13610
		39-4287			39-13627
112-17-DB-096	W1-11-2066	39-11037			
112-20-013	W1-11-2239	39-4288			

SOCs #39-3799 and #39-11030 (Watershed File Report #111-24-CBB-003) are part of contested case W1-11-1344, which was subsequently deconsolidated from this contested case by the Special Master’s March 13, 2023, Order to Deconsolidate. Therefore, those SOC’s will be dismissed in a separate, May 9, 2024, order filed in that contested case.

SOCs #39-3796 and #39-3797 (Watershed File Report #111-24-CBB-003) are part of contested case W1-11-1344, which was deconsolidated from this contested case by the Special Master's March 13, 2023, Order to Deconsolidate. Therefore, draft abstracts for those SOC's will be requested in a separate, May 9, 2024, order filed in that contested case.

**B. Issuance and Approval of Draft Proposed Abstracts**

**IT IS FURTHER ORDERED** that the US will distribute proposed abstracts by **Friday, June 7, 2024**, for the proposed water rights associated with the following SOC's:

WFR	Initial Case No.	SOC
111-20-032	W1-11-0232	39-2612
		39-4290
111-20-DDA-023	W1-11-0441	39-174844
111-23-AAA-001	W1-11-0629	39-671
		39-4274
111-24-CCB-011	W1-11-1374	39-955
		39-956
		39-957
112-17-063	W1-11-1655	39-13625
		39-13995

A copy of the court approved mailing list for this consolidated case dated May 9, 2024, is attached as Attachment A for reference.

**IT IS FURTHER ORDERED** that parties file corrections to abstracts for de minimis potential water rights from the above list by **Friday July 5, 2024**.

**IT IS FURTHER ORDERED** that if any non-de minimis abstracts from the above list cannot be settled by the date of the July 10, 2024, status conference, a schedule for settlement, discovery, and an eventual hearing for those potential water rights will be determined at the status conference.

Attached as Attachment B are corrected versions of the 17 draft abstracts that Special Master Harris issued in her October 11, 2021, Order that the US has indicated an intent to pursue. The corrected draft abstracts incorporate, where appropriate, comments received in January 2023.

For proposed water rights where the current place of use described on the draft abstract does not match the WFR and basis of right documentation, the supporting documents will need to be updated to reflect the current use. Whether these types of actions will be completed by the Court or through the ADWR administrative processes is

an issue currently before Judge Blaney. An order on how the US should proceed with the following abstracts will be provided once Judge Blaney issues his ruling:

111-20-032-WL001  
111-20-032-WL002  
111-20-032-WL003

111-20-032-WL005  
111-20-032-WL008

111-20-032-WL009  
112-17-063 SW001

**IT IS FURTHER ORDERED** that any final proposed corrections regarding the attached 17 draft proposed abstracts must be filed by **Friday, July 5, 2024**.

### **C. Instream Flow Applications**

At the status conference, ADWR shall be prepared to provide an update on the instream applications 33-95780, 33-95487, 33-95789, and 33-96167.

The status conference will be held using the Court Connect program. Instructions for Court Connect are attached as Attachment C. If you receive this Order by email, click on the red box “Join Court Connect Hearing” on the attached instructions to make an appearance. If you do not receive this Order by email, log into the Court Connect program on the internet by typing <https://tinyurl.com/specialwatermaster>. If you do not have access to the internet, you may attend telephonically using the telephone number and access code included in the instructions for Court Connect.

## Attachment A

Court Approved Mailing List  
In re San Pedro Riparian National Conservation Area  
W1-11-232 (54 Names)  
Prepared by the Special Master  
5/9/2024

---

Alexander B. Ritchie  
San Carlos Apache Tribe  
Office of the Attorney General  
PO Box 40  
San Carlos, AZ 85550

Charles L. Cahoy, Asst. City  
Attorney  
Phoenix City Attorney's Office  
200 W. Washington 13th Flr.  
Phoenix, AZ 85003

Alvin J & Anne Carl Anderson  
Rev Liv Tru  
PO Box 561  
Bisbee, AZ 85603

City of Benson  
P. O. Box 2223  
Benson, AZ 85602

Amy Mignella  
Cochise County Attorney  
150 Quality Hill Road  
P. O. Drawer CA  
Bisbee, AZ 85603

City of Sierra Vista  
2400 E. Tacoma Street  
Sierra Vista, AZ 85635

Arnold Brothers Irrevocable  
Trust  
PO Box 35  
Port Hueneme, CA 93044

Clerk of the Superior Court  
Maricopa County  
Attn: Water Case  
601 West Jackson Street  
Phoenix, AZ 85003

Bella Vista Water Company  
4055 Campus Dr.  
Sierra Vista, AZ 85635

D. Brown, J Brown, A. Brown  
G Perkins, & B. Heiserman  
Brown & Brown Law Offices  
P.C.  
PO Box 1890  
St. Johns, AZ 85936

Charles and Joseph Goff  
P. O. Box 5591  
Oracle, AZ 85623

David F. Jacobs and Kevin P.  
Crestin  
Arizona Attorney General  
Natural Resources Section  
2005 North Central  
Phoenix, AZ 85004



David Gehlert  
United States Dept. of Justice -  
ENRD  
999 18th Street, South Terrace  
Ste 370  
Denver, CO 80202

Eric C. Anderson  
City of Scottsdale  
City Attorney's Office  
3939 North Drinkwater Blvd.  
Scottsdale, AZ 85251

Estate of William E. Lindsey  
c/o Jim Lindsey  
P. O. Box 366  
Tombstone, AZ 85638

Gary H. & Karen Taylor Fry  
Family Trust  
28 Clover Ln  
Barrington, NH 03825-5907

George E. and Katherine H.  
Monzingo  
P, O, Box 219  
St. David, AZ 85630

J. B. Weldon, M. A. McGinnis,  
M. K. Foy  
Salmon, Lewis & Weldon  
2850 E. Camelback Rd. Suite  
200  
Phoenix, AZ 85016

Jacob Kavkewitz  
Pima County Attorney's Office  
Civil Division  
32 N. Stone Avenue, Ste 2100  
Tucson, AZ 85701

Javier Ramos & Sunshine  
Manuel  
Gila River Indian Community  
Office of the General Counsel  
P. O. Box 97  
Sacaton, AZ 85147

Jenny J. Winkler & Michelle N.  
Stinson  
Pierce Coleman P.L.L.C.  
7730 East Greenway Road,  
Suite 105  
Scottsdale, AZ 85260

Jeremiah Weiner, Kent  
Millward,  
Brett J. Stavin, & Lauren  
Mulhern  
ROSETTE, LLP.  
120 S. Ash Avenue, Suite 201  
Tempe, AZ 85281

Joe P. Sparks and Laurel A.  
Herrmann  
The Sparks Law Firm, P.C.  
7503 First Street  
Scottsdale, AZ 85251-4573

John C. Lemaster  
CLARK HILL PLC  
3200 North Central Ave., Suite  
1600  
Phoenix, AZ 85012

John D. Burnside  
Snell & Wilmer, L. L. P.  
One E. Washington Street,  
Suite 2700  
Phoenix, AZ 85004-2556

Kristen Copeland  
Copeland Law Offices, PLLC  
PO Box AT  
Bisbee, AZ 85603

Joseph John Escapule  
3477 Rodeo Dr Unit 239  
Sierra Vista, AZ 85635

L. William Staudenmaier  
Snell & Wilmer, L. L. P.  
One E. Washington Street  
Suite 2700  
Phoenix, AZ 85004

Josh Edelstein Phoenix Field  
Solicitor  
Office of the Solicitor  
U.S. Department of the Interior  
Sandra Day O'Connor U.S.  
Courthouse  
401 W. Washington St., Ste.  
404, SPC 44  
Phoenix, AZ 85003

Lauren Caster & Bradley Pew  
Fennemore Craig, P.C.  
2394 East Camelback Road  
Ste 600  
Phoenix, AZ 85016-3429

Kelly Schwab & Daniel L.  
Brown  
City of Chandler  
City Attorney's Office  
Mail Stop 602, P. O. Box 4008  
Chandler, AZ 85244-4008

Lee Storey  
TSL Law Group, PLC  
8767 E. Via De Ventura, Suite  
126  
Scottsdale, AZ 85258

Kimberly R. Parks and Karen J.  
Nielsen  
Arizona Department of Water  
Resources  
1110 West Washington, Suite  
310  
Phoenix, AZ 85007

Lucas J. Narducci  
Snell & Wilmer, L.L.P.  
One E. Washington Street,  
Suite 2700  
Phoenix, AZ 85004-2556

Kirton McConkie, Real Estate  
Dept.  
Latter-Day Saints Church  
36 South State Street, Suite  
1900  
Salt Lake City, UT 84111-1004

Lucky Hills Partnership  
c/o Mary Ann Black  
7451 East Winchester Road  
Sierra Vista, AZ 85635

M. Grabel; P. Londen; E.  
Ancharski  
Osborn Maledon P.A.  
2929 North Central Ave.  
Suite 2000  
Phoenix, AZ 85012

Mark J. Widerschein & Maggie  
Woodward  
United States Dept. of Justice -  
ENRD  
Natural Resources Section  
PO Box 7611, Ben Franklin  
Station  
Washington, DC 20044

Merrill C. Godfrey  
Akin Gump Straus Hauer &  
Feld LLP  
2001 K Street, N.W.  
Washington, DC 20006

Michael J. Hayhurst  
101 W River Rd Unit 147  
Tucson, AZ 85704-5127

Patrick Redmond  
USDA Office of the General  
Counsel  
1400 Independence Ave, SW  
Rm 3550B  
Washington, DC 20250

Robert D. Anderson  
Fennemore Craig, P. C.  
2394 E. Camelback Road,  
Suite 600  
Phoenix , AZ 85016

Robert W. Boucher  
PO Box 1065  
Hereford, AZ 85615

Ross Meracle, Dec.  
c/o Beatrice Meracle  
446 East Meisterhaus Street  
St. David, AZ 85630-6237

Susan B. Montgomery, Robyn  
Interpreter  
Montgomery & Interpreter PLC  
3301 E. Thunderbird Road  
Phoenix, AZ 85032

Safford District Office  
U.S. Bureau of Land  
Management  
711 14th Avenue  
Safford, AZ 85546

San Pedro Project Office  
U.S. Bureau of Land  
Management  
4070 South Avenida Saracino  
Hereford, AZ 85615-5847

Sandy Susan Anderson  
3918 Gray Hawk Lane  
Sierra Vista, AZ 85635

Sean Hood  
Fennemore Craig, P.C.  
2394 E Camelback Rd, St 600  
Phoenix, AZ 85016-3429

Sonia M. Blain & Janis L.  
Bladine  
Tempe City Attorney's Office  
21 E. Sixth Street #201  
Tempe, AZ 85281

Sherri L. Zendri  
Special Master  
Central Court Building, Ste 3A  
201 West Jefferson  
Phoenix, AZ 85003-2205

Tombstone Amigos, L.L.C.  
c/o Allan Little  
P. O. Box 808  
Tombstone, AZ 85638

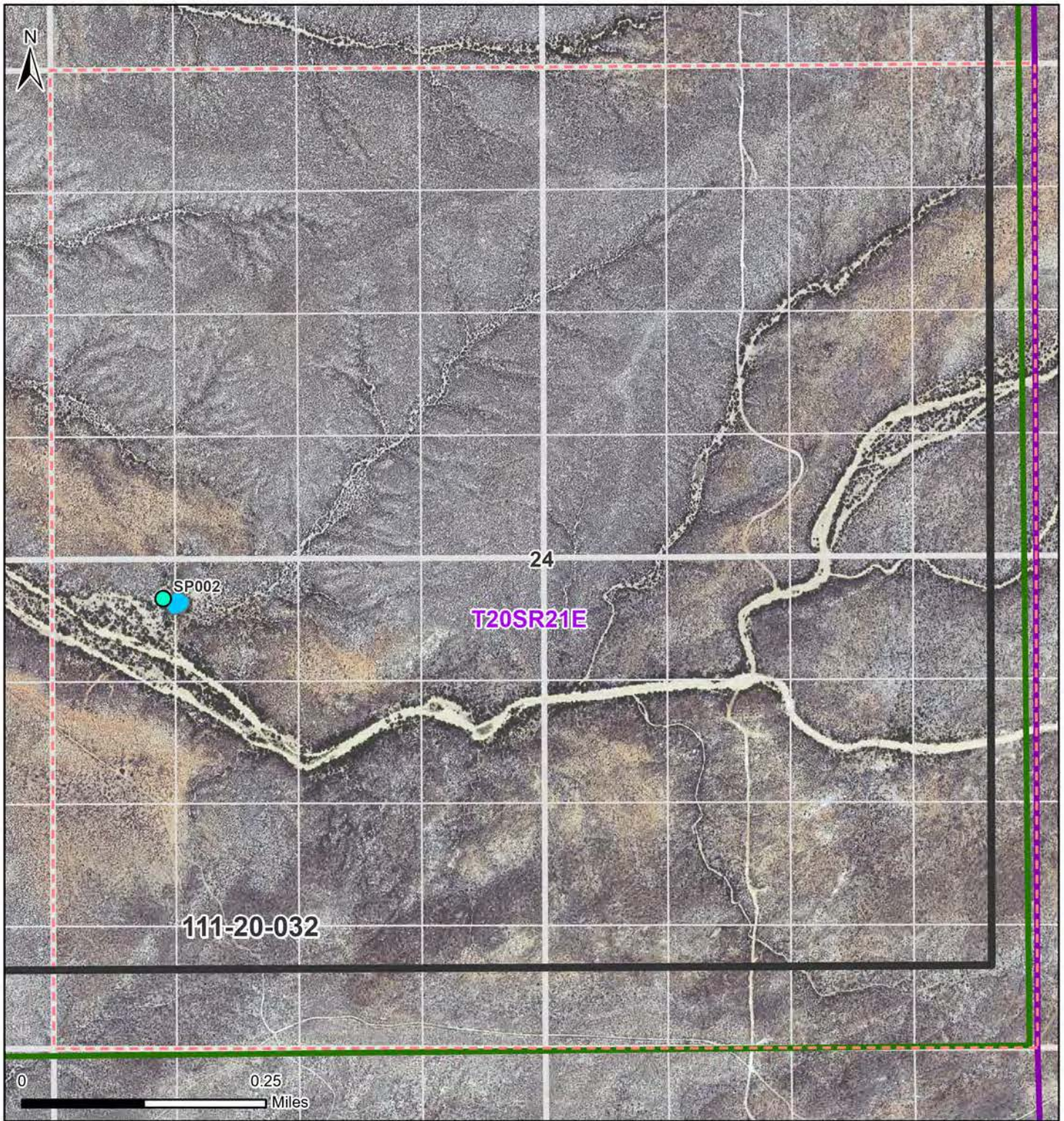
Wilbert J. Taebel  
City of Mesa  
City Attorney's Office  
P. O. Box 1466  
Mesa, AZ 85211-1466

William H. Anger & Michael P.  
Rolland  
Engelman Berger, P.C.  
2800 N. Central Ave., Ste.  
1200  
Phoenix, AZ 85004

## Attachment B

**Proposed Abstract of Water Right  
San Pedro Watershed**

Attributes	Proposed Abstract of Water Right
<b>1. Proposed Water Right No.:</b>	111-20-032-SP002
<b>2. Owner of Water Right:</b>	United States on behalf of the Department of the Interior, Bureau of Land Management
<b>3. Landowner:</b>	United States on behalf of the Department of the Interior, Bureau of Land Management
<b>4. Statement of Claimant No.</b>	39-11232
<b>5. Statement of Claimant Name:</b>	United States on behalf of the Department of the Interior, Bureau of Land Management
<b>6. Lessee or Permittee:</b>	N/A
<b>7. Basis of Right:</b>	38-19221
<b>8. Beneficial Use:</b>	Wildlife watering from a stockpond
<b>9. Priority Date:</b>	October 7, 1957
<b>10. Quantity:</b>	Not to exceed ( $\leq$ ) 4 acre-feet annually with continuous fill
<b>11. Place of Use:</b>	NENWSW Sec. 24 T20S R21E of the Gila and Salt River Baseline and Meridian, Cochise County, Arizona (see attached map)
<b>12. Point of Diversion:</b>	NENWSW Sec. 24 T20S R21E of the Gila and Salt River Baseline and Meridian, Cochise County, Arizona (see attached map)
<b>13. Source of Water:</b>	Unnamed tributary in the Sierra Vista subwatershed of the San Pedro River watershed
<b>14. Name of Facility:</b>	Unnamed stockpond



- Stockpond, POD
- Stockpond, POU
- SPRNCA Boundary
- WFR Boundary
- Township
- Section
- 160 acre 1/4 Section
- 10 acre 1/4 1/4 1/4 Section



**Location for PWR 111-20-032-SP002**  
Section 24 T20S R21E

---

**In re San Pedro Riparian National Conservation Area**  
Contested Case W1-11-232  
Watershed File Report 111-20-032

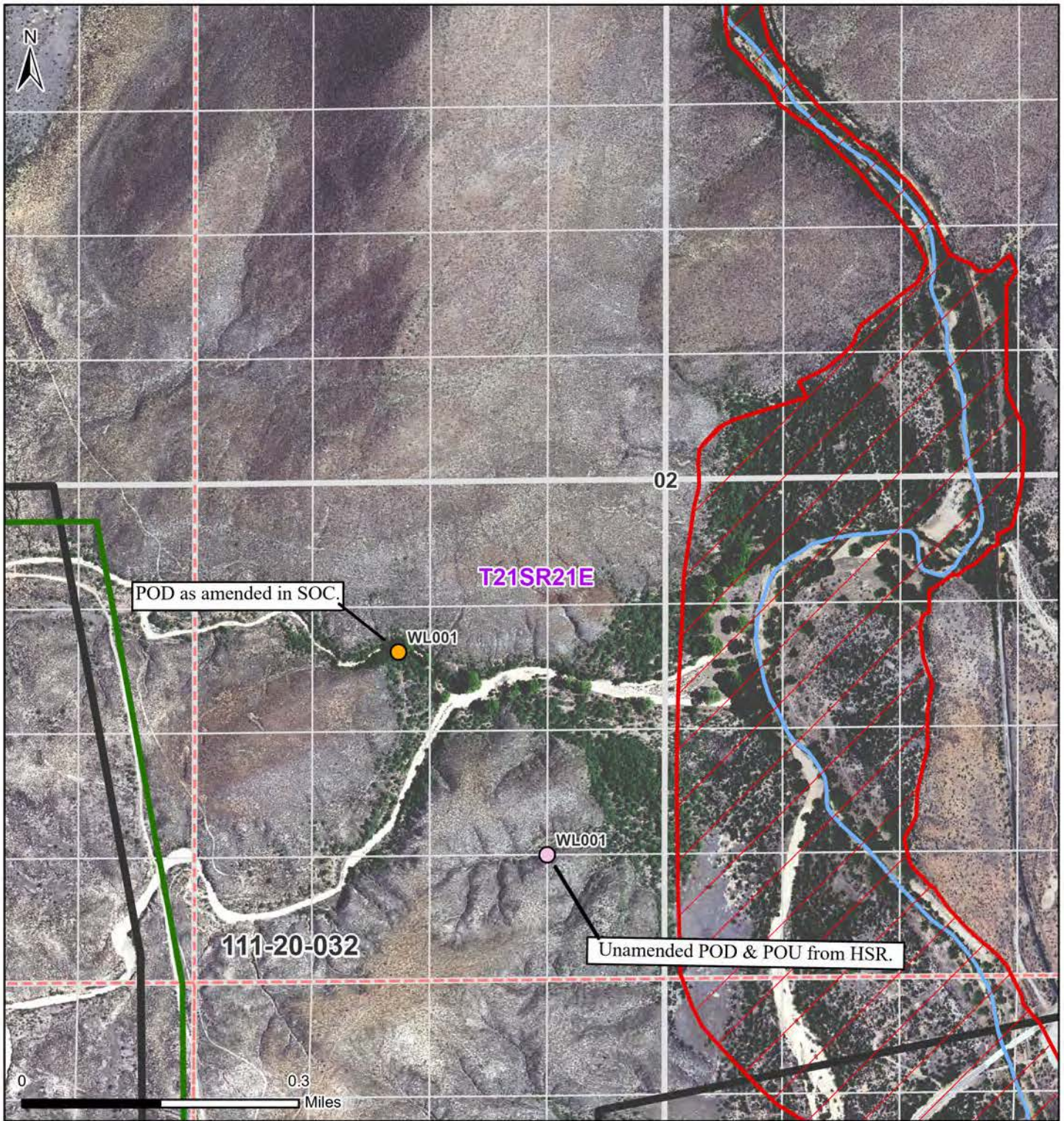
**ADWR November 2022**

Data sources include: Aerial Imagery: NAIP 2019

## Proposed Abstract of Water Right San Pedro Watershed

<b>1. Proposed Water Right No.:</b>	111-20-032-WL001
<b>2. Owner of Water Right:</b>	United States on behalf of the Department of the Interior, Bureau of Land Management
<b>3. Landowner:</b>	United States on behalf of the Department of the Interior, Bureau of Land Management
<b>4. Statement of Claimant No.:</b>	39-674
<b>5. Statement of Claimant Name:</b>	United States on behalf of the Department of the Interior, Bureau of Land Management
<b>6. Lessee or Permittee:</b>	N/A
<b>7. Basis of Right:</b>	4A-4019
<b>8. Beneficial Use:</b>	Wildlife watering
<b>9. Priority Date:</b>	May 13, 1957
<b>10. Quantity:</b>	Reasonable use
<b>11. Place of Use:</b>	SENWSW Sec. 2 T21S R21E of the Gila and Salt River Baseline and Meridian, Cochise County, Arizona (see attached map)
<b>12. Point of Diversion:</b>	SENWSW Sec. 2 T21S R21E of the Gila and Salt River Baseline and Meridian, Cochise County, Arizona (see attached map)
<b>13. Source of Water:</b>	Graveyard Gulch Spring in the Sierra Vista subwatershed of the San Pedro River watershed





- Spring, POD
- Spring, POD & POU
- San Pedro River
- Subflow Zone
- SPRNCA Boundary
- WFR Boundary
- Section
- 160 acre 1/4 Section
- 10 acre 1/4 1/4 1/4 Section



**Potential Locations for PWR 111-20-032-WL001**  
Section 2 T21S R21E

---

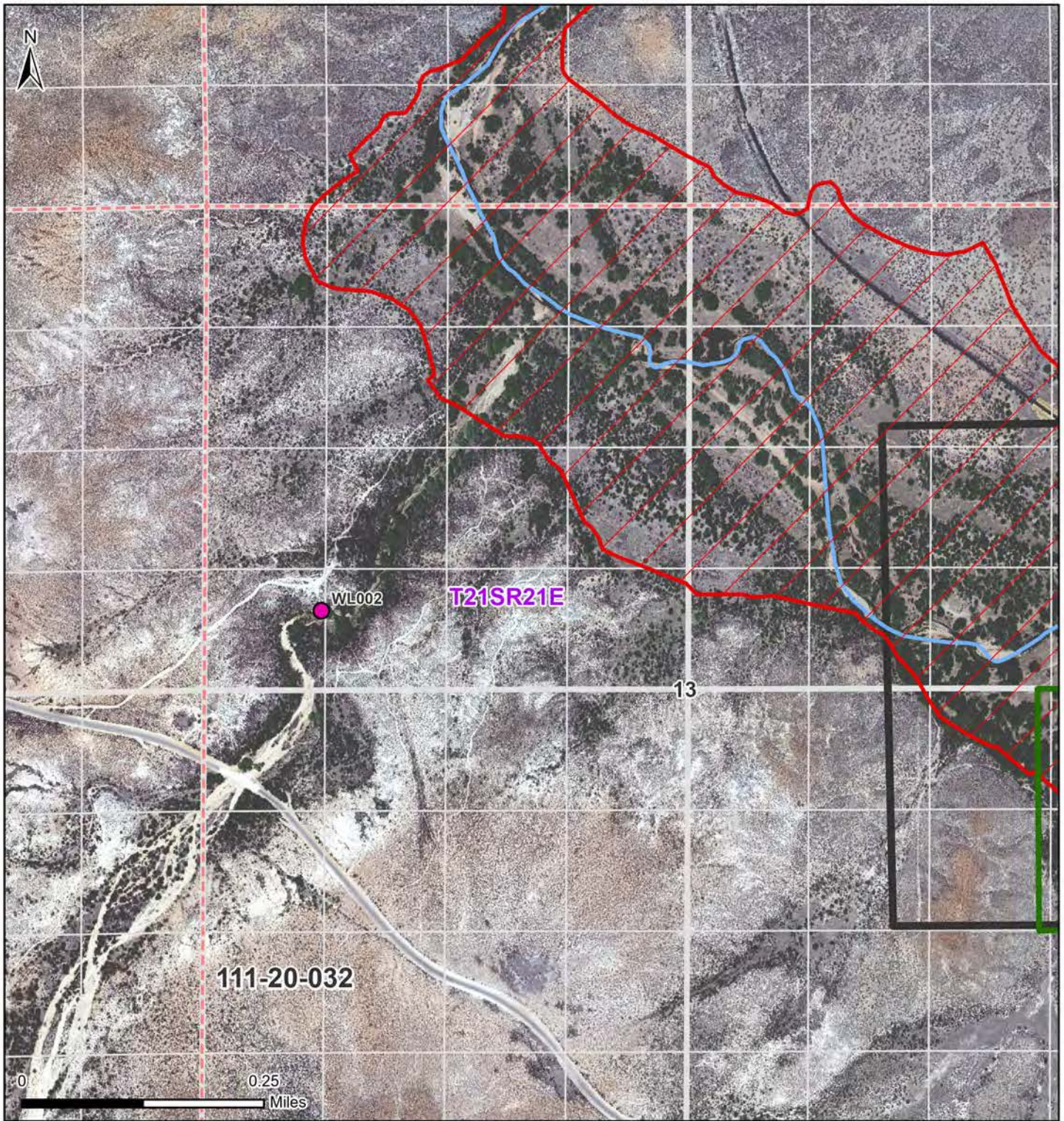
**In re San Pedro Riparian National Conservation Area**  
Contested Case W1-11-232  
Watershed File Report 111-20-032









**ADWR November 2022**

Data sources include: Aerial Imagery: NAIP 2019

**Proposed Abstract of Water Right  
San Pedro Watershed**

<b>1. Proposed Water Right No.:</b>	111-20-032-WL002
<b>2. Owner of Water Right:</b>	United States on behalf the Department of the Interior, Bureau of Land Management
<b>3. Landowner:</b>	United States on behalf the Department of the Interior, Bureau of Land Management
<b>4. Statement of Claimant No.:</b>	39-675
<b>5. Statement of Claimant Name:</b>	United States on behalf the Department of the Interior, Bureau of Land Management
<b>6. Lessee or Permittee:</b>	N/A
<b>7. Basis of Right:</b>	4A-4020
<b>8. Beneficial Use:</b>	Wildlife watering
<b>9. Priority Date:</b>	May 13, 1957
<b>10. Quantity:</b>	Reasonable Use
<b>11. Place of Use:</b>	SWNW Sec. 13 T21S R21E of the Gila and Salt River Baseline and Meridian, Cochise County, Arizona (see attached map)
<b>12. Point of Diversion:</b>	SWNW Sec.13 T21S R21E of the Gila and Salt River Baseline and Meridian, Cochise County, Arizona (see attached map)
<b>13. Source of Water:</b>	Moson Spring in the Sierra Vista subwatershed of the San Pedro River watershed




-  Spring, POD & POU
-  San Pedro River
-  Subflow Zone
-  SPRNCA Boundary
-  WFR Boundary
-  Section
-  160 acre 1/4 Section
-  10 acre 1/4 1/4 1/4 Section



**Location for PWR 111-20-032-WL002**  
Section 13 T21S R21E

---

**In re San Pedro Riparian National Conservation Area**  
Contested Case W1-11-232  
Watershed File Report 111-20-032

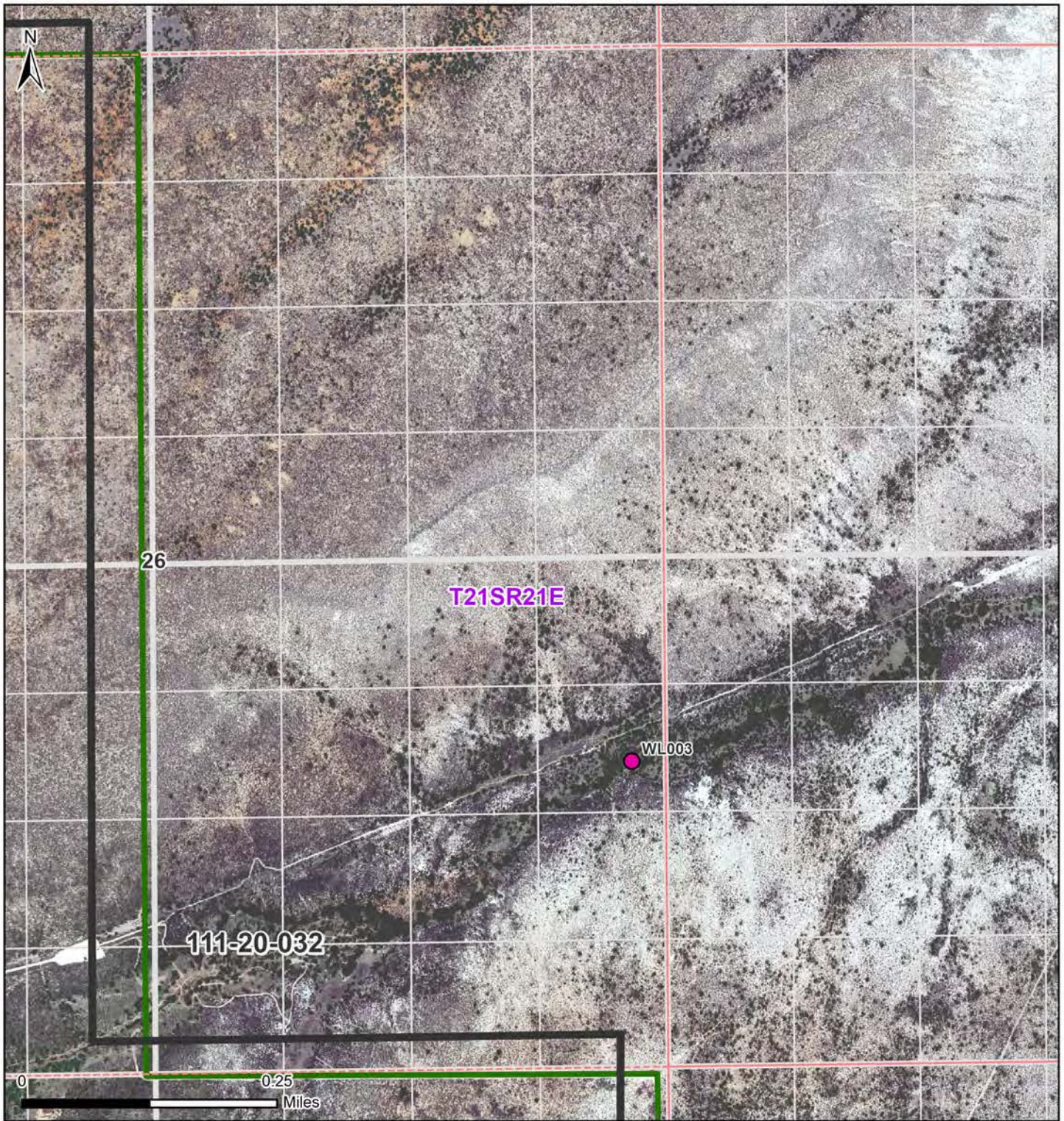


**ADWR November 2022**

Data sources include: Aerial Imagery: NAIP 2019

## Proposed Abstract of Water Right San Pedro Watershed

<b>1. Proposed Water Right No.:</b>	111-20-032-WL003
<b>2. Owner of Water Right:</b>	United States on behalf of the Department of the Interior, Bureau of Land Management
<b>3. Landowner:</b>	United States on behalf of the Department of the Interior, Bureau of Land Management
<b>4. Statement of Claimant No.:</b>	39-676
<b>5. Statement of Claimant Name:</b>	United States on behalf of the Department of the Interior, Bureau of Land Management
<b>6. Lessee or Permittee:</b>	N/A
<b>7. Basis of Right:</b>	4A-4021
<b>8. Beneficial Use:</b>	Wildlife watering
<b>9. Priority Date:</b>	May 13, 1957
<b>10. Quantity:</b>	Reasonable Use
<b>11. Place of Use:</b>	SENESE Sec. 26 T21S R21E of the Gila and Salt River Baseline and Meridian, Cochise County, Arizona (see attached map)
<b>12. Point of Diversion:</b>	SENESE Sec. 26 T21S R21E of the Gila and Salt River Baseline and Meridian, Cochise County, Arizona (see attached map)
<b>13. Source of Water:</b>	Murray Spring in the Sierra Vista subwatershed of the San Pedro River watershed




- Spring, POD & POU
- SPRNCA Boundary
- WFR Boundary
- Section
- 160 acre 1/4 Section
- 10 acre 1/4 1/4 1/4 Section



**Location for PWR 111-20-032-WL003**  
Section 26 T21S R21E

---

**In re San Pedro Riparian National Conservation Area**  
Contested Case W1-11-232  
Watershed File Report 111-20-032




**ADWR November 2022**

Data sources include: Aerial Imagery: NAIP 2019

## Proposed Abstract of Water Right San Pedro Watershed

<b>1. Proposed Water Right No.:</b>	111-20-032-WL004
<b>2. Owner of Water Right:</b>	United States on behalf of the Department of the Interior, Bureau of Land Management
<b>3. Landowner:</b>	United States on behalf of the Department of the Interior, Bureau of Land Management
<b>4. Statement of Claimant No.:</b>	39-677
<b>5. Statement of Claimant Name:</b>	United States on behalf of the Department of the Interior, Bureau of Land Management
<b>6. Lessee or Permittee:</b>	N/A
<b>7. Basis of Right:</b>	10-0204165, 4A-4022
<b>8. Beneficial Use:</b>	Wildlife watering
<b>9. Priority Date:</b>	December 31, 1896
<b>10. Quantity:</b>	Reasonable use
<b>11. Place of Use:</b>	SESE Sec. 36 T21S R21E of the Gila and Salt River Baseline and Meridian, Cochise County, Arizona (see attached map)
<b>12. Point of Diversion:</b>	SESE Sec. 36 T21S R21E of the Gila and Salt River Baseline and Meridian, Cochise County, Arizona (see attached map)
<b>13. Source of Water:</b>	Horsethief Spring in the Sierra Vista subwatershed of the San Pedro River watershed




- Spring, POD & POU
- SPRNCA Boundary
- WFR Boundary
- Township
- Section
- 160 acre 1/4 Section
- 10 acre 1/4 1/4 1/4 Section



**Location for PWR 111-20-032-WL004**  
Section 36 T21S R21E

---

**In re San Pedro Riparian National Conservation Area**  
Contested Case W1-11-232  
Watershed File Report 111-20-032



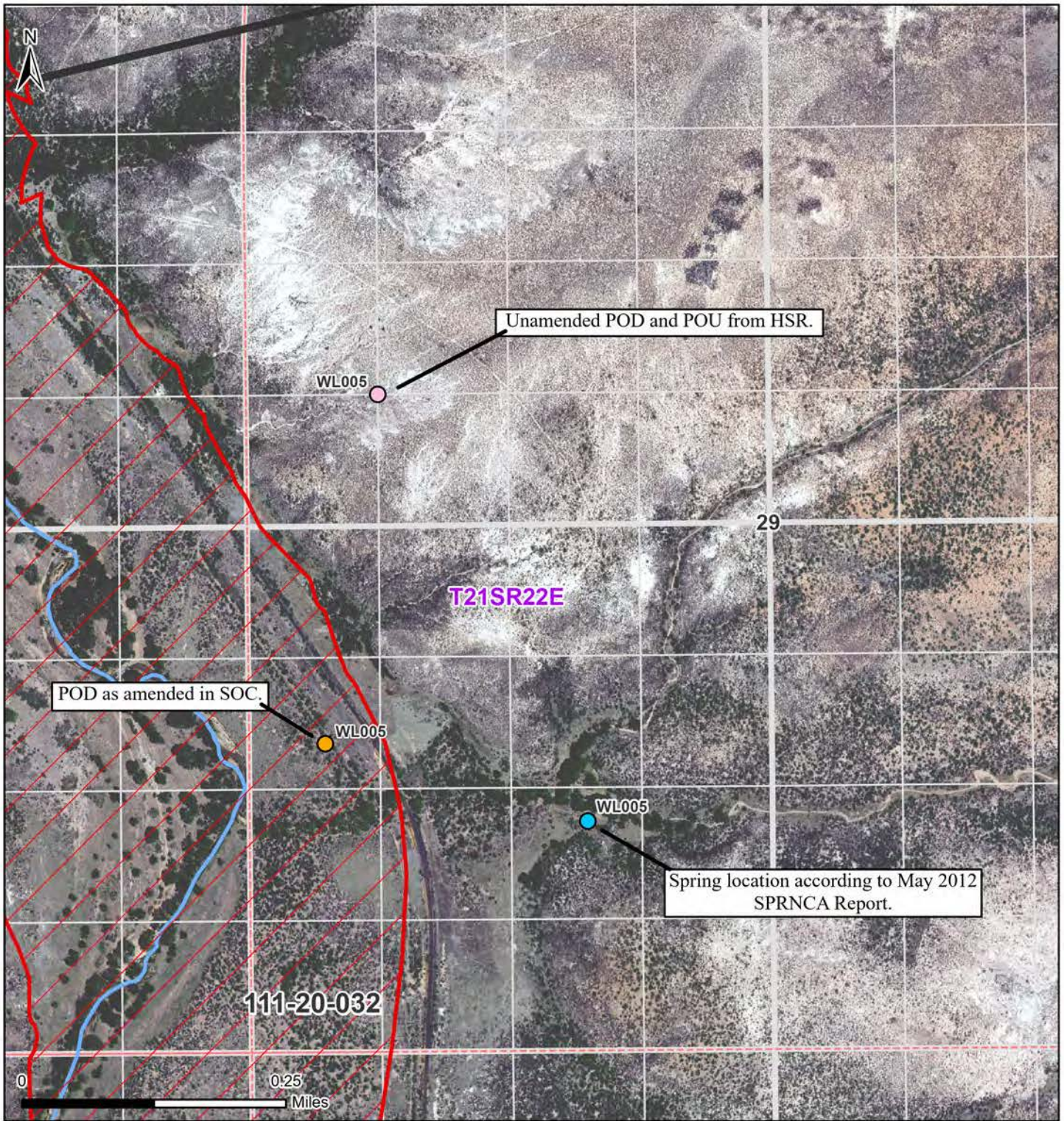
**ADWR November 2022**

Data sources include: Aerial Imagery: NAIP 2019

**Proposed Abstract of Water Right  
San Pedro Watershed**

<b>1. Proposed Water Right No.:</b>	111-20-032-WL005
<b>2. Owner of Water Right:</b>	United States on behalf of the Department of the Interior, Bureau of Land Management
<b>3. Landowner:</b>	United States on behalf of the Department of the Interior, Bureau of Land Management
<b>4. Statement of Claimant No.:</b>	39-678
<b>5. Statement of Claimant Name:</b>	United States on behalf of the Department of the Interior, Bureau of Land Management
<b>6. Lessee or Permittee:</b>	N/A
<b>7. Basis of Right:</b>	10-0201095, 4A-4023
<b>8. Beneficial Use:</b>	Wildlife watering
<b>9. Priority Date:</b>	December 31, 1879
<b>10. Quantity:</b>	Reasonable use
<b>11. Place of Use:</b>	NWSESW Sec. 29 T21S R22E of the Gila and Salt River Baseline and Meridian, Cochise County, Arizona (see attached map)
<b>12. Point of Diversion:</b>	NWSESW Sec. 29 T21S R22E of the Gila and Salt River Baseline and Meridian, Cochise County, Arizona (see attached map)
<b>13. Source of Water:</b>	Lewis Spring South in the Sierra Vista subwatershed of the San Pedro River watershed





- Spring, POD
- Spring, POD & POU
- Spring, POD & POU
- San Pedro River
- Subflow Zone
- WFR Boundary
- Section
- 160 acre 1/4 Section
- 10 acre 1/4 1/4 1/4 Section




**Potential Locations for PWR 111-20-032-WL005**

Section 29 T21S R22E

---

**In re San Pedro Riparian National Conservation Area**  
 Contested Case W1-11-232  
 Watershed File Report 111-20-032

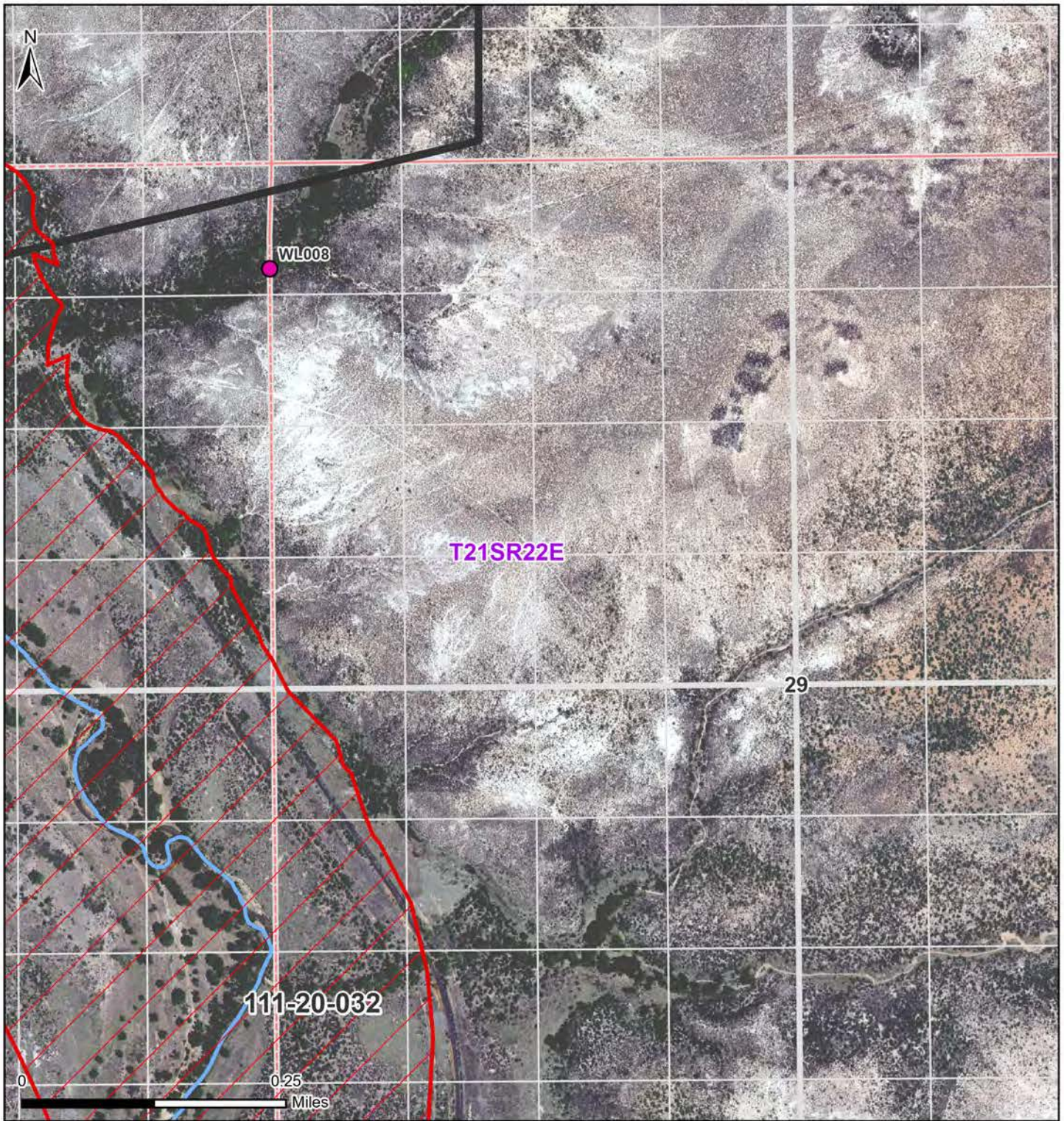


**ADWR November 2022**

Data sources include: Aerial Imagery: NAIP 2019

## Proposed Abstract of Water Right San Pedro Watershed

<b>1. Proposed Water Right No.:</b>	111-20-032-WL008
<b>2. Owner of Water Right:</b>	United States on behalf of the Department of the Interior, Bureau of Land Management
<b>3. Landowner:</b>	United States on behalf of the Department of the Interior, Bureau of Land Management
<b>4. Statement of Claimant Nos.:</b>	39-13993, 39-14503
<b>5. Statement of Claimant Name:</b>	United States on behalf of the Department of the Interior, Bureau of Land Management
<b>6. Lessee or Permittee:</b>	N/A
<b>7. Basis of Right:</b>	33-95388
<b>8. Beneficial Use:</b>	Wildlife watering
<b>9. Priority Date:</b>	April 3, 1990
<b>10. Quantity:</b>	Reasonable use
<b>11. Place of Use:</b>	NWNWNW Sec. 29 T21S R22E of the Gila and Salt River Baseline and Meridian, Cochise County, Arizona (see attached map)
<b>12. Point of Diversion:</b>	NWNWNW Sec. 29 T21S R22E of the Gila and Salt River Baseline and Meridian, Cochise County, Arizona (see attached map)
<b>13. Source of Water:</b>	Lewis Spring North in the Sierra Vista subwatershed of the San Pedro River watershed




- Spring, POD & POU
- San Pedro River
- Subflow Zone
- SPRNCA Boundary
- WFR Boundary
- Section
- 160 acre 1/4 Section
- 10 acre 1/4 1/4 1/4 Section



**Location for PWR 111-20-032-WL008**  
 Section 29 T21S R22E

---

**In re San Pedro Riparian National Conservation Area**  
 Contested Case W1-11-232  
 Watershed File Report 111-20-032

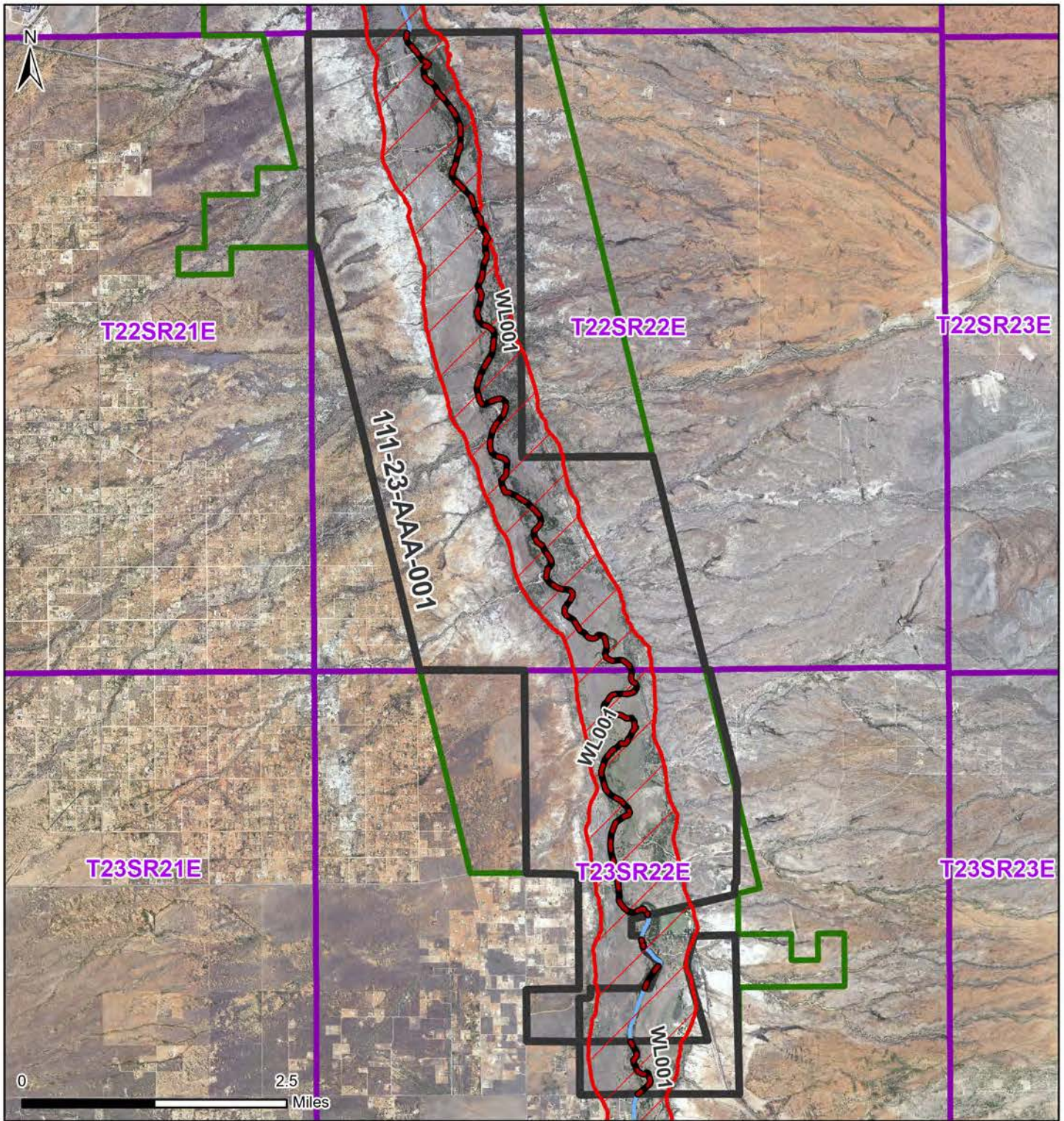


**ADWR November 2022**

Data sources include: Aerial Imagery: NAIP 2019

## Proposed Abstract of Water Right San Pedro Watershed


<b>1. Proposed Water Right No.:</b>	111-20-032-WL009
<b>2. Owner of Water Right:</b>	United States on behalf of the Department of the Interior, Bureau of Land Management
<b>3. Landowner:</b>	United States on behalf of the Department of the Interior, Bureau of Land Management
<b>4. Statement of Claimant Nos.:</b>	39-13992, 39-14505
<b>5. Statement of Claimant Name:</b>	United States on behalf of the Department of the Interior, Bureau of Land Management
<b>6. Lessee or Permittee:</b>	N/A
<b>7. Basis of Right:</b>	33-95392
<b>8. Beneficial Use:</b>	Wildlife watering
<b>9. Priority Date:</b>	April 16, 1990
<b>10. Quantity:</b>	Reasonable use
<b>11. Place of Use:</b>	SWSW Sec. 31 T21S R22E of the Gila and Salt River Baseline and Meridian, Cochise County, Arizona (see attached map)
<b>12. Point of Diversion:</b>	SWSW Sec. 31 T21S R22E of the Gila and Salt River Baseline and Meridian, Cochise County, Arizona (see attached map)
<b>13. Source of Water:</b>	Meusel Spring in the Sierra Vista subwatershed of the San Pedro River watershed



**Location for PWR 111-23-AAA-001-WL001**  
T22S R22E & T23S R22E

---

**In re San Pedro Riparian National Conservation Area**  
Contested Case W1-11-232  
Watershed File Report 111-23-AAA-001

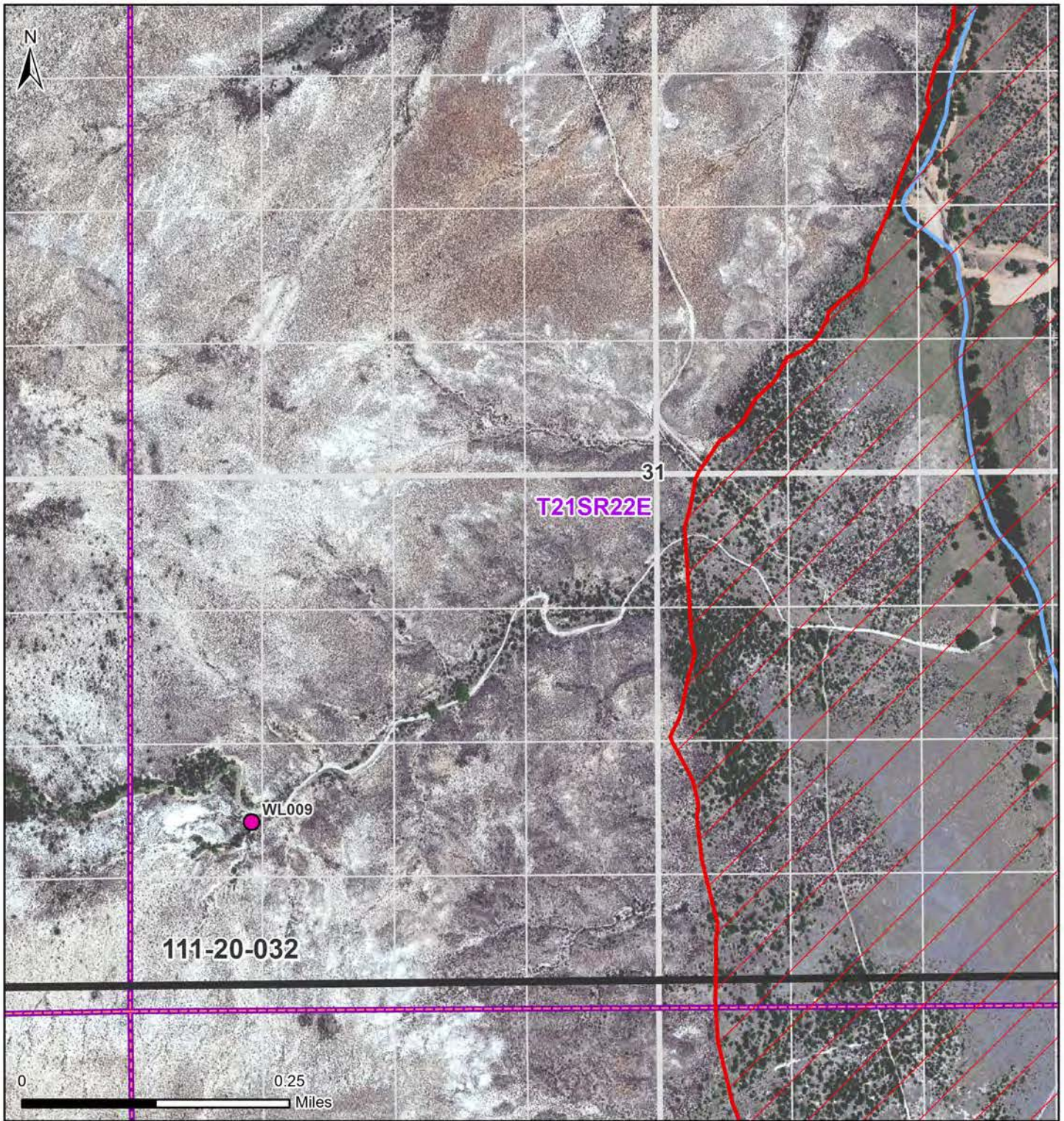










**ADWR November 2022**

Data sources include: Aerial Imagery: NAIP 2019

## Proposed Abstract of Water Right San Pedro Watershed

<b>1. Proposed Water Right No.:</b>	111-20-032-WL010
<b>2. Owner of Water Right:</b>	United States on behalf of the Department of the Interior, Bureau of Land Management
<b>3. Landowner:</b>	United States on behalf of the Department of the Interior, Bureau of Land Management
<b>4. Statement of Claimant Nos.:</b>	39-13997, 39-14504
<b>5. Statement of Claimant Name:</b>	United States on behalf of the Department of the Interior, Bureau of Land Management
<b>6. Lessee or Permittee:</b>	N/A
<b>7. Basis of Right:</b>	33-95383
<b>8. Beneficial Use:</b>	Wildlife watering
<b>9. Priority Date:</b>	March 8, 1990
<b>10. Quantity:</b>	Reasonable use
<b>11. Place of Use:</b>	NWNWNW Sec. 29 T21S R22E of the Gila and Salt River Baseline and Meridian, Cochise County, Arizona (see attached map)
<b>12. Point of Diversion:</b>	NWNWNW Sec. 29 T21S R22E of the Gila and Salt River Baseline and Meridian, Cochise County, Arizona (see attached map)
<b>13. Source of Water:</b>	Lewis Spring North in the Sierra Vista subwatershed of the San Pedro River watershed




-  Spring, POD & POU
-  San Pedro River
-  Subflow Zone
-  WFR Boundary
-  Township
-  Section
-  160 acre 1/4 Section
-  10 acre 1/4 1/4 1/4 Section



**Location for PWR 111-20-032-WL009**  
 Section 31 T21S R22E

---

**In re San Pedro Riparian National Conservation Area**  
 Contested Case W1-11-232  
 Watershed File Report 111-20-032



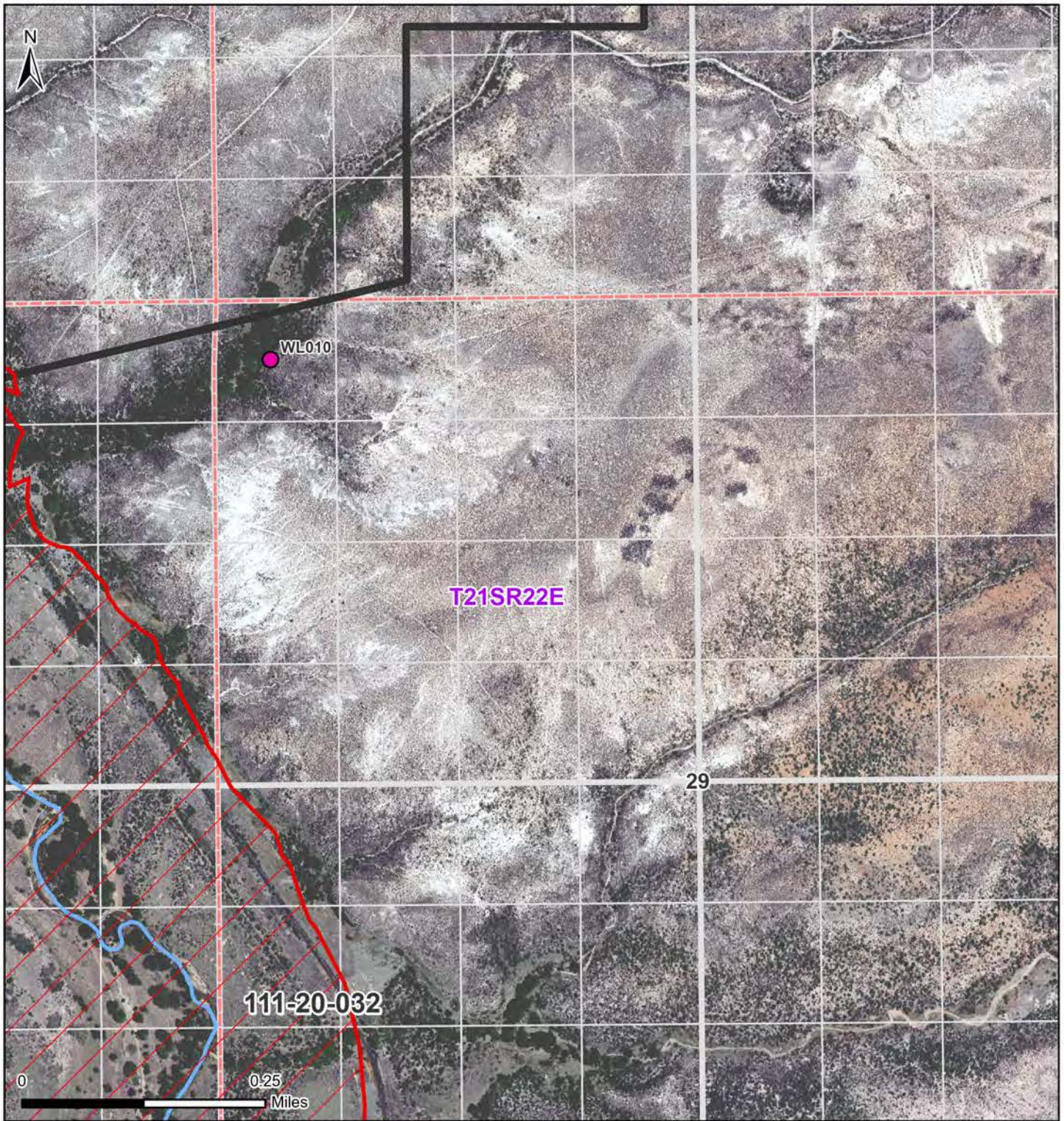
**ADWR November 2022**

Data sources include: Aerial Imagery: NAIP 2019

## Proposed Abstract of Water Right San Pedro Watershed

<b>1. Proposed Water Right No.:</b>	111-23-AAA-001-WL001
<b>2. Owner of Water Right:</b>	United States on behalf of the Department of the Interior, Bureau of Land Management
<b>3. Landowner:</b>	United States on behalf of the Department of the Interior, Bureau of Land Management
<b>4. Statement of Claimant Nos.:</b>	39-13611, 39-13998, 39-13999, 39-14506, 39-14507
<b>5. Statement of Claimant Name:</b>	United States on behalf of the Department of the Interior, Bureau of Land Management
<b>6. Lessee or Permittee:</b>	N/A
<b>7. Basis of Right:</b>	33-95394, 33-95789, 4A-4069
<b>8. Beneficial Use:</b>	Wildlife watering
<b>9. Priority Date:</b>	June 14,1957
<b>10. Quantity:</b>	Reasonable use
<b>11. Place of Use:</b>	SWSWSW Sec. 22 T23S R22E of the Gila and Salt River Baseline and Meridian, Cochise County, Arizona (see attached map)
<b>12. Point of Diversion:</b>	SWSWSW Sec. 22 T23S R22E of the Gila and Salt River Baseline and Meridian, Cochise County, Arizona (see attached map)
<b>13. Source of Water:</b>	San Pedro River






- Spring, POD & POU
- San Pedro River
- Subflow Zone
- WFR Boundary
- Section
- 160 acre 1/4 Section
- 10 acre 1/4 1/4 1/4 Section



**Location for PWR 111-20-032-WL010**  
Section 29 T21S R22E

---

**In re San Pedro Riparian National Conservation Area**  
Contested Case W1-11-232  
Watershed File Report 111-20-032

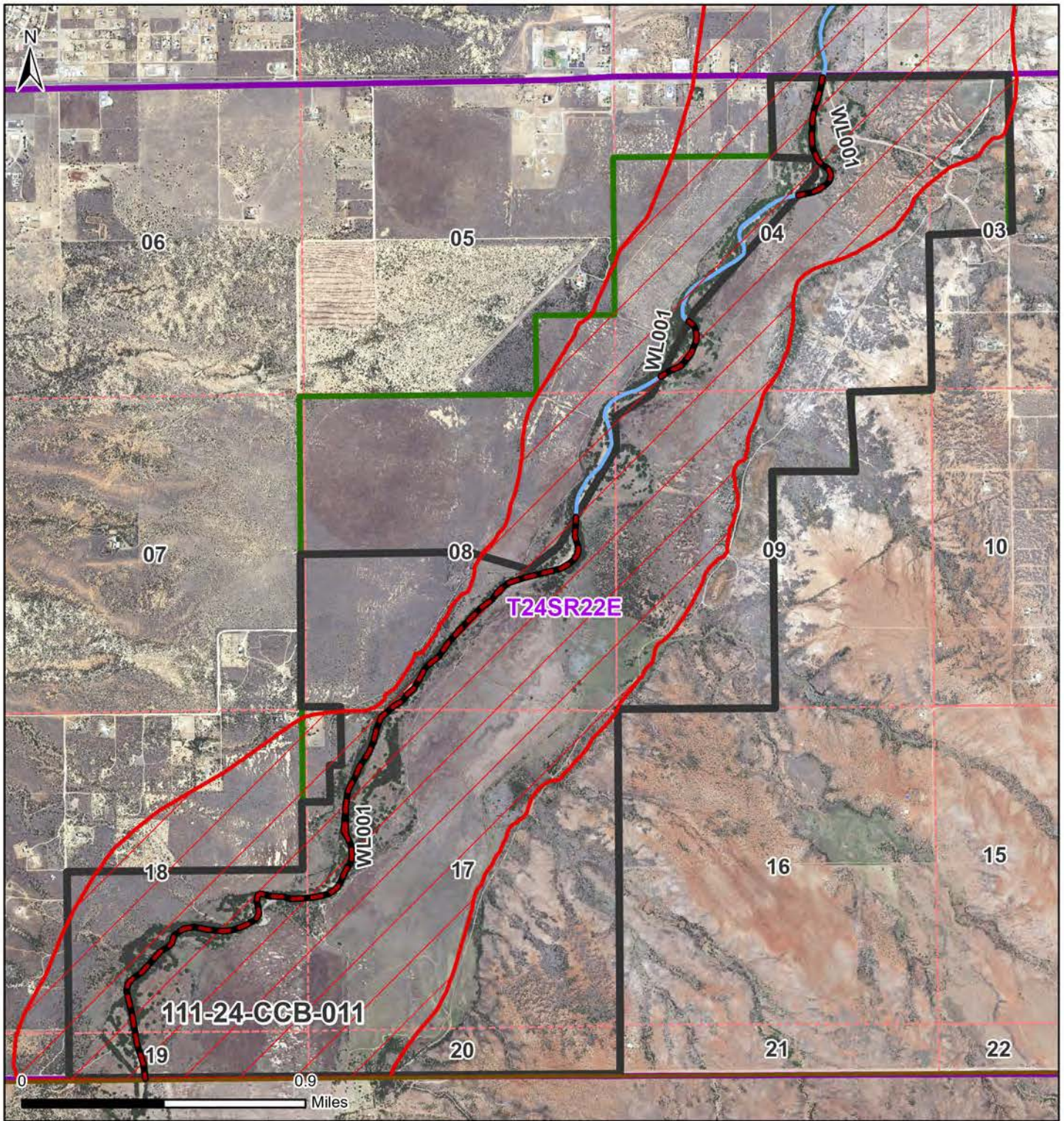



**ADWR November 2022**

Data sources include: Aerial Imagery: NAIP 2019

**Proposed Abstract of Water Right  
San Pedro Watershed**

<b>1. Proposed Water Right No.:</b>	111-24-CCB-011-WL001
<b>2. Owner of Water Right:</b>	United States on behalf of the Department of the Interior, Bureau of Land Management
<b>3. Landowner:</b>	United States on behalf of the Department of the Interior, Bureau of Land Management
<b>4. Statement of Claimant No.:</b>	39-13610, 39-14482, 39-14485
<b>5. Statement of Claimant Name:</b>	United States on behalf of the Department of the Interior, Bureau of Land Management
<b>6. Lessee or Permittee:</b>	N/A
<b>7. Basis of Right:</b>	33-95780
<b>8. Beneficial Use:</b>	Wildlife watering
<b>9. Priority Date:</b>	January 8, 1991
<b>10. Quantity:</b>	Reasonable use
<b>11. Place of Use:</b>	NWNENW Sec. 19 T24S R22E of the Gila and Salt River Baseline and Meridian, Cochise County, Arizona (see attached map)
<b>12. Point of Diversion:</b>	NWNENW Sec. 19 T24S R22E of the Gila and Salt River Baseline and Meridian, Cochise County, Arizona (see attached map)
<b>13. Source of Water:</b>	San Pedro River




-  Streamside, POD & POU
-  San Pedro River
-  Subflow Zone
-  SPRNCA Boundary
-  WFR Boundary
-  Watershed Boundary
-  Township
-  Section



**Location for PWR 111-24-CCB-011-WL001**  
 Section 4, 8, 9, 17, 18, & 19 T24S R22E

**In re San Pedro Riparian National Conservation Area**  
 Contested Case W1-11-232  
 Watershed File Report 111-24-CCB-011

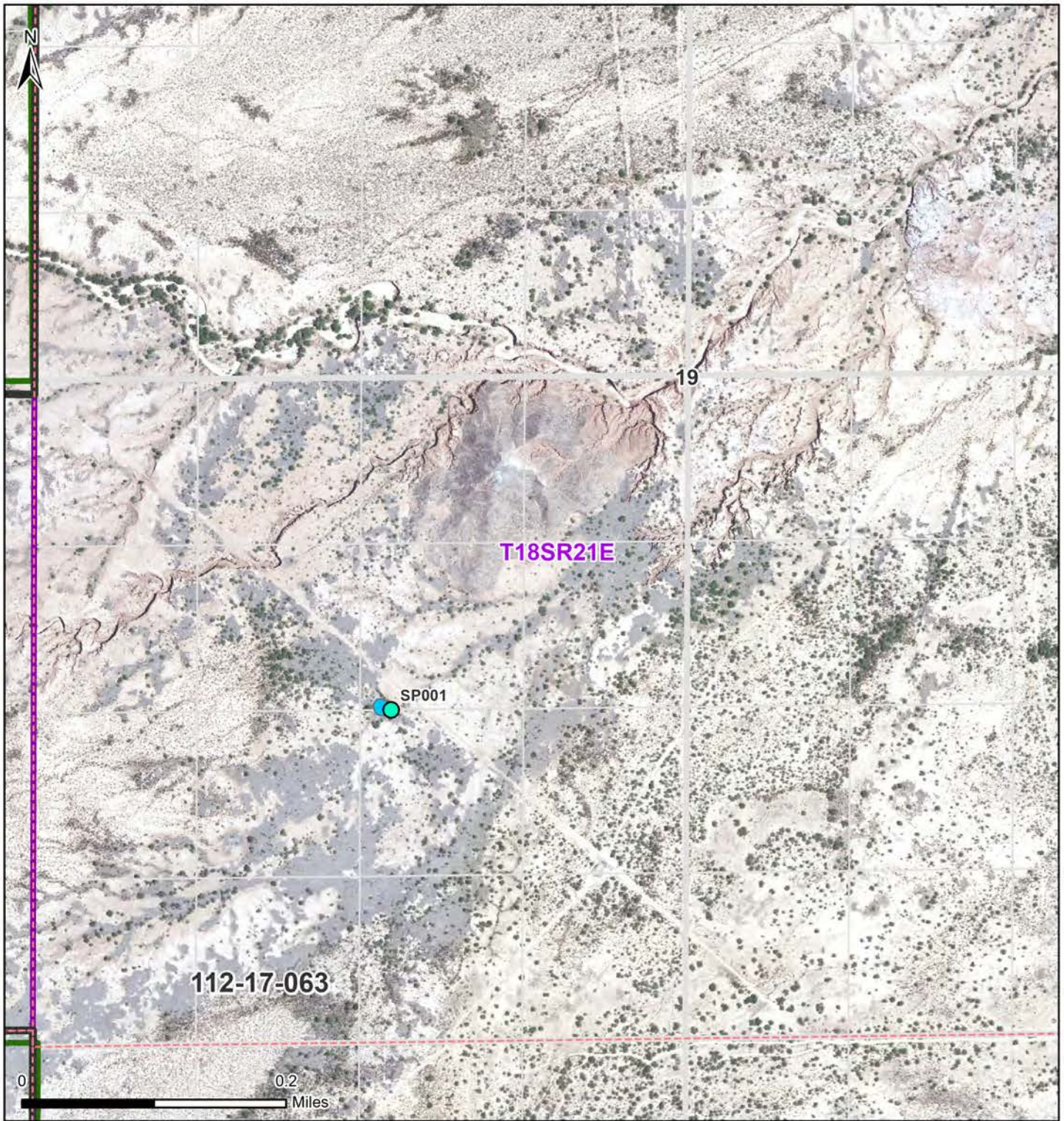










**ADWR November 2022**

Data sources include: Aerial Imagery: NAIP 2019

## Abstract of Water Right San Pedro Watershed

<b>1. Proposed Water Right No.:</b>	112-17-063-SP001
<b>2. Owner of Water Right:</b>	United States on behalf of the Department of the Interior, Bureau of Land Management
<b>3. Landowner:</b>	United States on behalf of the Department of the Interior, Bureau of Land Management
<b>4. Statement of Claimant No.:</b>	39-13628
<b>5. Statement of Claimant Name:</b>	United States on behalf of the Department of the Interior, Bureau of Land Management
<b>6. Lessee or Permittee:</b>	N/A
<b>7. Basis of Right:</b>	38-94145
<b>8. Beneficial Use:</b>	Wildlife watering from a stockpond
<b>9. Priority Date:</b>	July 31, 1977
<b>10. Quantity:</b>	Not to exceed ( $\leq$ ) 4 acre-feet annually with continuous fill
<b>11. Place of Use:</b>	NESW Sec. 19 T18S R21E of the Gila and Salt River Baseline and Meridian, Cochise County, Arizona (see attached map)
<b>12. Point of Diversion:</b>	NESW Sec. 19 T18S R21E of the Gila and Salt River Baseline and Meridian, Cochise County, Arizona (see attached map)
<b>13. Source of Water:</b>	Unnamed tributary in the Benson subwatershed of the San Pedro River watershed
<b>14. Name of Facility:</b>	Pipeline Tank




-  Stockpond, POD
-  Stockpond, POU
-  SPRNCA Boundary
-  WFR Boundary
-  Township
-  Section
-  160 acre 1/4 Section
-  10 acre 1/4 1/4 1/4 Section



**Location for PWR 112-17-063-SP001**  
Section 19 T18S R21E

---

**In re San Pedro Riparian National Conservation Area**  
Contested Case W1-11-232  
Watershed File Report 112-17-063

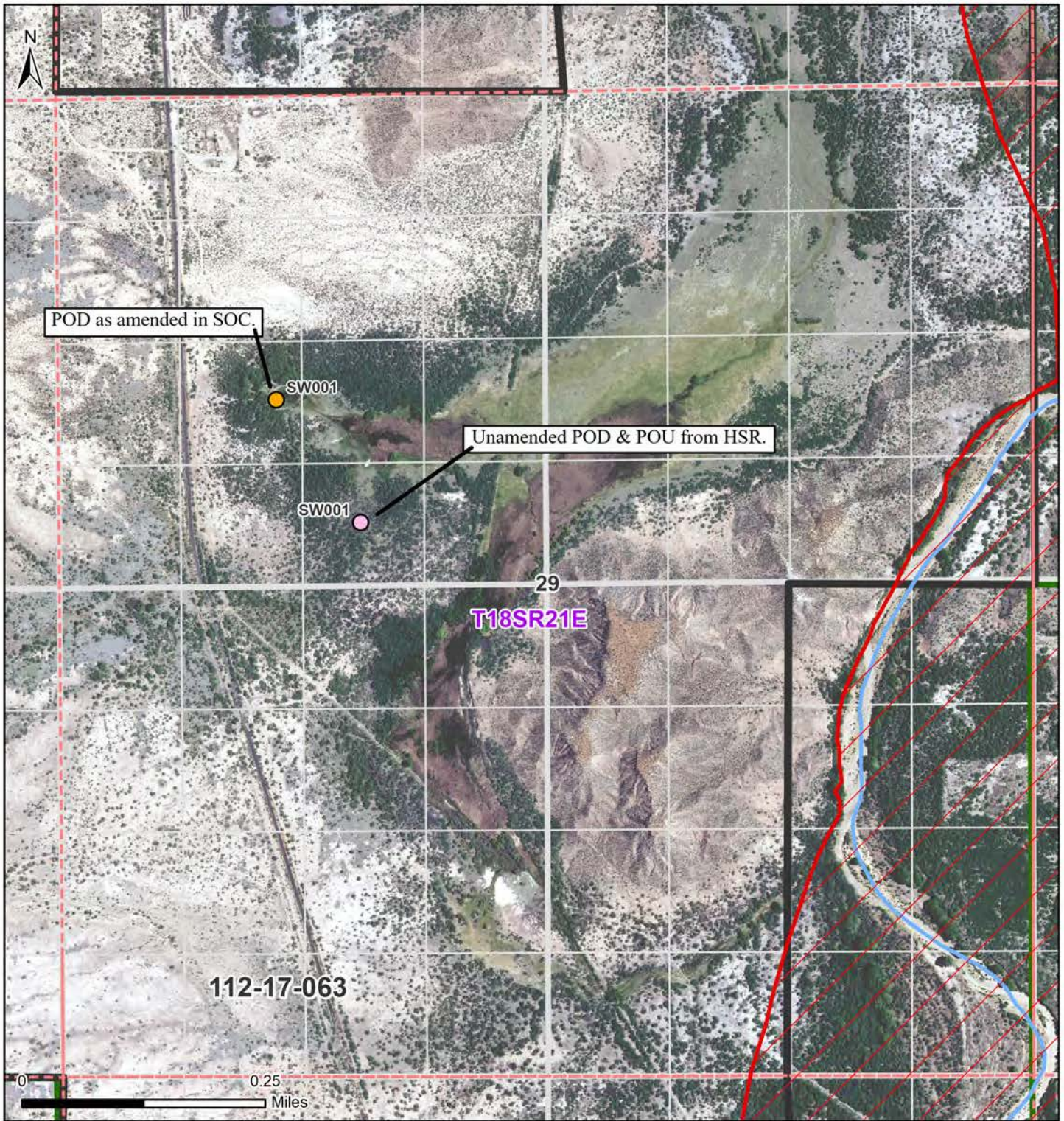


**ADWR November 2022**

Data sources include: Aerial Imagery: NAIP 2019

**Proposed Abstract of Water Right  
San Pedro Watershed**

<b>1. Proposed Water Right No.:</b>	112-17-063-SW001
<b>2. Owner of Water Right:</b>	United States on behalf of the Department of the Interior, Bureau of Land Management
<b>3. Landowner:</b>	United States on behalf of the Department of the Interior, Bureau of Land Management
<b>4. Statement of Claimant No.:</b>	39-670
<b>5. Statement of Claimant Name:</b>	United States on behalf of the Department of the Interior, Bureau of Land Management
<b>6. Lessee or Permittee:</b>	N/A
<b>7. Basis of Right:</b>	4A-4013
<b>8. Beneficial Use:</b>	Wildlife watering
<b>9. Priority Date:</b>	June 9, 1908
<b>10. Quantity:</b>	Reasonable use
<b>11. Place of Use:</b>	SENW Sec. 29 T18S R21E of the Gila and Salt River Baseline and Meridian, Cochise County, Arizona (see attached map)
<b>12. Point of Diversion:</b>	SENW Sec. 29 T18S R21E of the Gila and Salt River Baseline and Meridian, Cochise County, Arizona (see attached map)
<b>13. Source of Water:</b>	Little Joe Spring in the Benson subwatershed of the San Pedro River watershed



- Spring, POD
- Spring, POD & POU
- San Pedro River
- Subflow Zone
- SPRNCA Boundary
- WFR Boundary
- Section
- 160 acre 1/4 Section
- 10 acre 1/4 1/4 1/4 Section




**Potential Locations for PWR 112-17-063-SW001**

Section 29 T18S R21E

---

**In re San Pedro Riparian National Conservation Area**  
 Contested Case W1-11-232  
 Watershed File Report 112-17-063



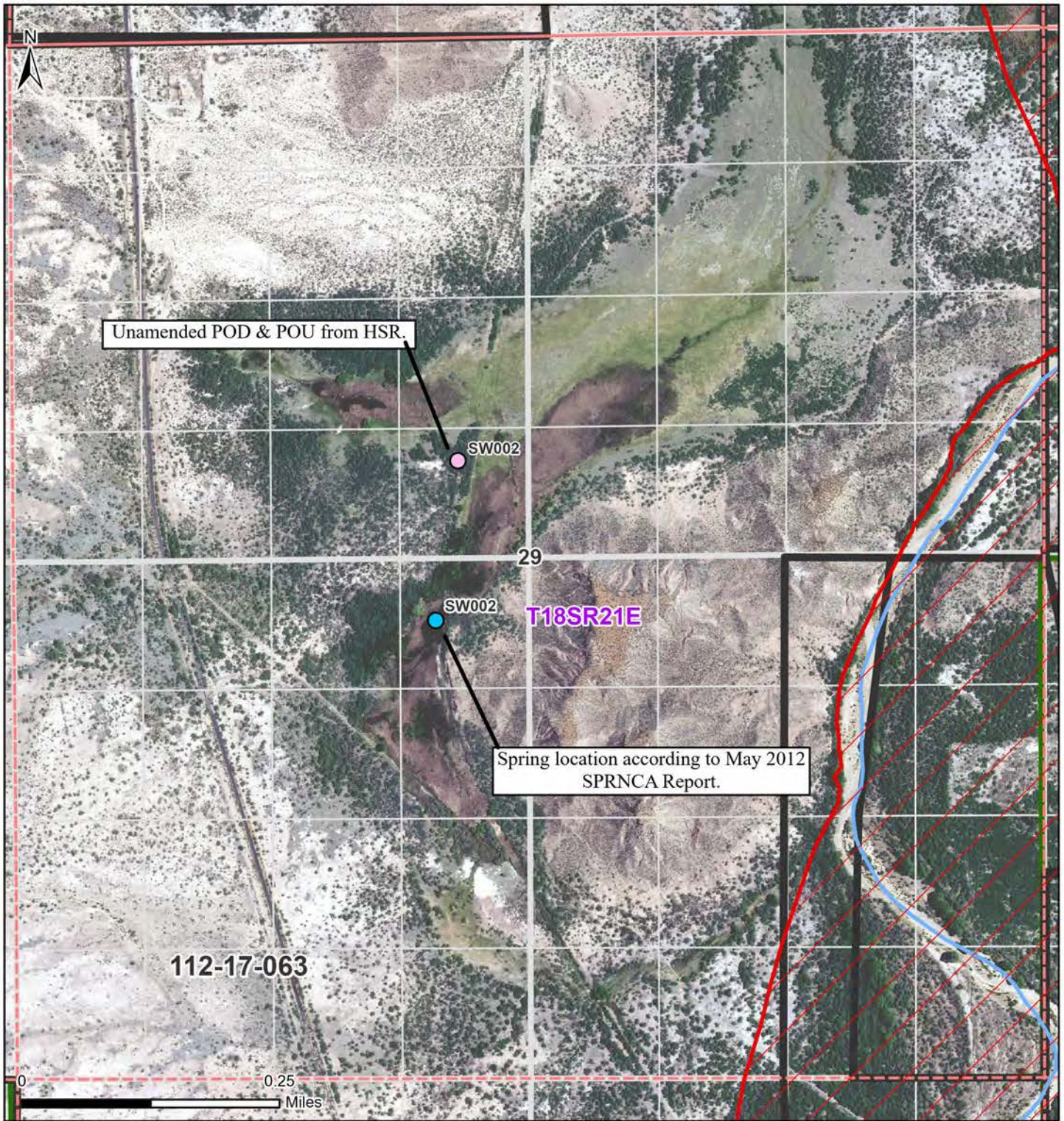
**ADWR November 2022**

Data sources include: Aerial Imagery: NAIP 2019

## Proposed Abstract of Water Right San Pedro Watershed

<b>1. Proposed Water Right No.:</b>	112-17-063-SW002
<b>2. Owner of Water Right:</b>	United States on behalf of the Department of the Interior, Bureau of Land Management
<b>3. Landowner:</b>	United States on behalf of the Department of the Interior, Bureau of Land Management
<b>4. Statement of Claimant No.:</b>	39-672
<b>5. Statement of Claimant Name:</b>	United States on behalf of the Department of the Interior, Bureau of Land Management
<b>6. Lessee or Permittee:</b>	N/A
<b>7. Basis of Right:</b>	10-0216335, 4A-4012
<b>8. Beneficial Use:</b>	Wildlife watering
<b>9. Priority Date:</b>	June 9, 1908
<b>10. Quantity:</b>	Reasonable use
<b>11. Place of Use:</b>	NENESW Sec. 29 T18S R21E of the Gila and Salt River Baseline and Meridian, Cochise County, Arizona (see attached map)
<b>12. Point of Diversion:</b>	NENESW Sec. 29 T18S R21E of the Gila and Salt River Baseline and Meridian, Cochise County, Arizona (see attached map)
<b>13. Source of Water:</b>	Two Cienega Spring in the Benson subwatershed of the San Pedro River watershed





- Spring, POD & POU
- Spring, POD & POU
- San Pedro River
- Subflow Zone
- SPRNCA Boundary
- WFR Boundary
- Section
- 160 acre 1/4 Section
- 10 acre 1/4 1/4 1/4 Section




**Potential locations for PWR 112-17-063-SW002**

Section 29 T18S R21E

---

**In re San Pedro Riparian National Conservation Area**  
 Contested Case W1-11-232  
 Watershed File Report 112-17-063



**ADWR November 2022**


Data sources include: Aerial Imagery: NAIP 2019

## PROPOSED ABSTRACT OF POTENTIAL WATER RIGHT

1. Proposed Water Right	111-20-032-SP001
2. Owner of Right	
3. Landowner	Bureau of Land Management
4. Statement of Claimant	39-2616
5. Lessee or Permittee	True Ranch Beef, LLC
6. Basis of Right	38-59878
7. Beneficial Use	Stockwatering from a Stockpond
8. Priority Date	
9. Quantity	Not to Exceed ( $\leq$ ) 4-Acre Feet Annually with Continuous Refill
10. Flow Rate	
11. Place of Use	NWNWNE01 20S 21E
12. Point of Diversion	B01-NWNWNE01 20S 21E
13. Source of Water	Walnut Gulch
14. Facility Name	Walnut Dam Stockpond

### Additional Information:

None



Beneficial Use



Stockpond

Point of Diversion



Berm/Dam

**111-20-032-SP001**

**San Pedro River Watershed**

Sierra Vista Subwatershed



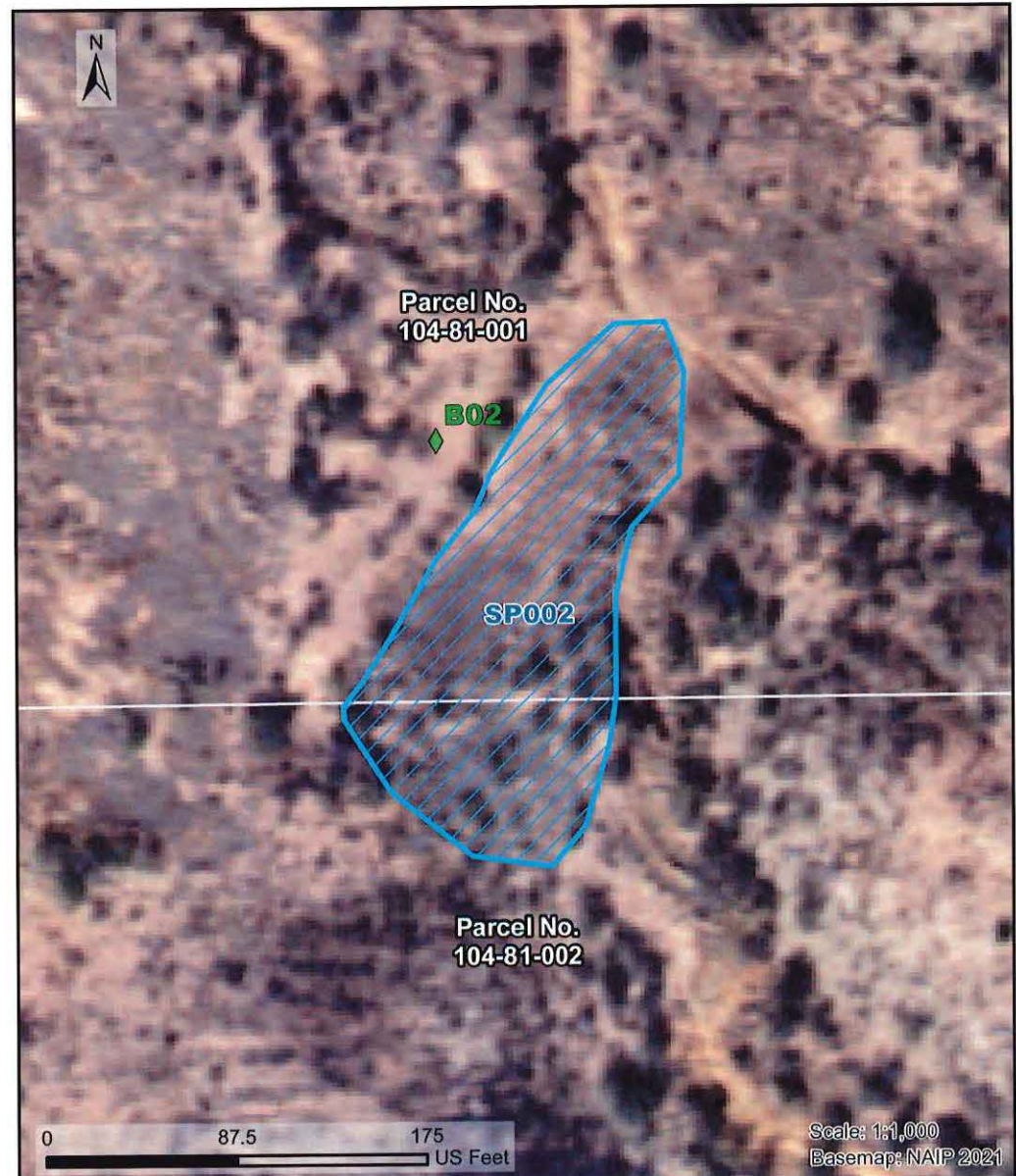
ADWR February 2024

## PROPOSED ABSTRACT OF POTENTIAL WATER RIGHT

1. Proposed Water Right	111-24-CCB-011-SP002
2. Owner of Right	Bureau of Land Management
3. Landowner	Bureau of Land Management
4. Statement of Claimant	39-955
5. Lessee or Permittee	
6. Basis of Right	33-31987
7. Beneficial Use	Stockwatering from a Stockpond
8. Priority Date	April 11, 1975
9. Quantity	Not to Exceed ( $\leq$ ) 4-Acre Feet Annually with Continuous Refill
10. Flow Rate	
11. Place of Use	SWSENE17 24S 22E
12. Point of Diversion	B02-SWSENE17 24S 22E
13. Source of Water	Mexico Draw
14. Facility Name	Tank #6

**Additional Information:**

None



**Beneficial Use**

 Stockpond

**Point of Diversion**

 Berm/Dam

**111-24-CCB-011-SP002**

San Pedro River Watershed  
Sierra Vista Subwatershed




ADWR February 2024

## PROPOSED ABSTRACT OF POTENTIAL WATER RIGHT

1. Proposed Water Right	111-24-CCB-011-SP003
2. Owner of Right	Bureau of Land Management
3. Landowner	Bureau of Land Management
4. Statement of Claimant	39-956
5. Lessee or Permittee	
6. Basis of Right	33-31988
7. Beneficial Use	Stockwatering from a Stockpond
8. Priority Date	April 11, 1975
9. Quantity	Not to Exceed ( $\leq$ ) 4-Acre Feet Annually with Continuous Refill
10. Flow Rate	
11. Place of Use	SWSENE17 24S 22E
12. Point of Diversion	B03-SWSENE17 24S 22E
13. Source of Water	Mexico Draw
14. Facility Name	Tank #7

**Additional Information:**

None



**Beneficial Use**

 Stockpond

**Point of Diversion**

 Berm/Dam

**111-24-CCB-011-SP003**

San Pedro River Watershed  
Sierra Vista Subwatershed



ADWR February 2024

## Attachment C



# Court Connect Hearing Notice for In re San Pedro Riparian National Conservation Area

*This hearing will be conducted through the new Court Connect program offered by the Superior Court of Arizona in Maricopa County. This new and innovative program allows Court participants to appear online, rather than in a physical courtroom. Hearings are preferably conducted by videoconference but can also be conducted by phone. Lawyers (and self-representing litigants) are responsible for distributing this notice to anyone who will be appearing on their behalf.*

*All participants must use the JOIN COURT CONNECT HEARING button or the dial in information below to participate.*

**Participants:** Please follow the steps below to participate in the remote proceeding.

1. Click the JOIN COURT CONNECT HEARING button below.
2. Enter your full name and role in name field.
3. Wait for the facilitator to admit you to the proceeding.

Remember to keep this email handy so you can use it to participate in the following proceeding.

**Case Name: In re San Pedro Riparian National Conservation Area**

**Contested Case No. W1-11-232**

**Start Date/Time: July 10, 2024, at 10:00 a.m.**

**JOIN COURT CONNECT HEARING**

**Dial-in Information:** +1 917-781-4590

**Private Dial-in Information:** for privacy purposes, you can block your phone number by dialing \*67 +1 917-781-4590

**Dial-in Access Code:** 688 970 203#

Tiny URL: <https://tinyurl.com/specialwatermaster>