

1  
2  
3  
4  
5  
6  
7  
8  
9  
10  
11  
12  
13  
14  
15  
16  
17  
18  
19  
20  
21  
22  
23  
24  
25  
26  
27  
28

IN THE SUPERIOR COURT OF THE STATE OF ARIZONA  
IN AND FOR THE COUNTY OF MARICOPA

IN RE THE GENERAL ADJUDICATION  
OF ALL RIGHTS TO USE WATER IN THE  
GILA RIVER SYSTEM AND SOURCE

W-1 (Salt)  
W-2 (Verde)  
W-3 (Upper Gila)  
W-4 (San Pedro)  
(Consolidated)

Contested Case No. W1-11-2670

**ORDER SETTING DATE FOR  
SUGGESTED CORRECTIONS  
OF PROPOSED ABSTRACTS**

**CONTESTED CASE NAME:** *In re ASLD –Saguaro Juniper Corporation*

**HSR INVOLVED:** San Pedro River Watershed Hydrographic Survey Report.

**DESCRIPTIVE SUMMARY:** The Special Master issues abstracts for proposed water rights for stock ponds and stock and wildlife watering analyzed by Watershed File Report No. 113-12-015 and sets a deadline to file suggested corrections.

**NUMBER OF PAGES:** 45

**DATE OF FILING:** June 21, 2022

This case involves *de minimis* claims for water rights analyzed by Watershed File Report 113-12-015 included in the final hydrographic survey report for the San Pedro Watershed (“San Pedro HSR”) filed on November 20, 1991. In 1994, the Special Master issued a Memorandum Decision, Findings of Fact, and Conclusions of Law for Group 1 Cases

1 involving Stockwatering, Stockponds, and Domestic Uses, dated November 14, 1994, amended  
2 February 23, 1995, approved and modified September 27, 2002 ("Decision"). The Decision  
3 established the procedures for adjudicating *de minimis* water rights for claims in the San Pedro  
4 watershed.

5 After the proposed water right abstracts have been prepared, "the litigants will be  
6 provided an opportunity to suggest the correction of mistakes in the proposed abstracts."  
7 Decision, p. 47. Once the clerical corrections have been completed, the abstracts will be  
8 included in a catalog of proposed water rights where they will be subject to very limited set of  
9 objections and, ultimately in a final decree. As required by the Decision, twenty one (21)  
10 proposed water right abstracts have been prepared for the *de minimis* water rights analyzed by  
11 Watershed File Report No. 113-12-015 that are attached as Appendix A.

12 **IT IS ORDERED** that any suggested corrections to the proposed abstracts shall be filed  
13 on or before **August 22, 2022**.

14   
15 \_\_\_\_\_  
16 SUSAN WARD HARRIS  
17 Special Master

18 The original of the foregoing was delivered to the Clerk  
19 of the Maricopa County Superior Court on June 21,  
20 2022, for filing and distributing a copy to all persons  
21 listed on the Court approved mailing list for this  
22 Contested Case.

23   
24 \_\_\_\_\_  
25 Emily Natale

1  
2  
3  
4  
5  
6  
7  
8  
9  
10  
11  
12  
13  
14  
15  
16  
17  
18  
19  
20  
21  
22  
23  
24  
25  
26  
27  
28

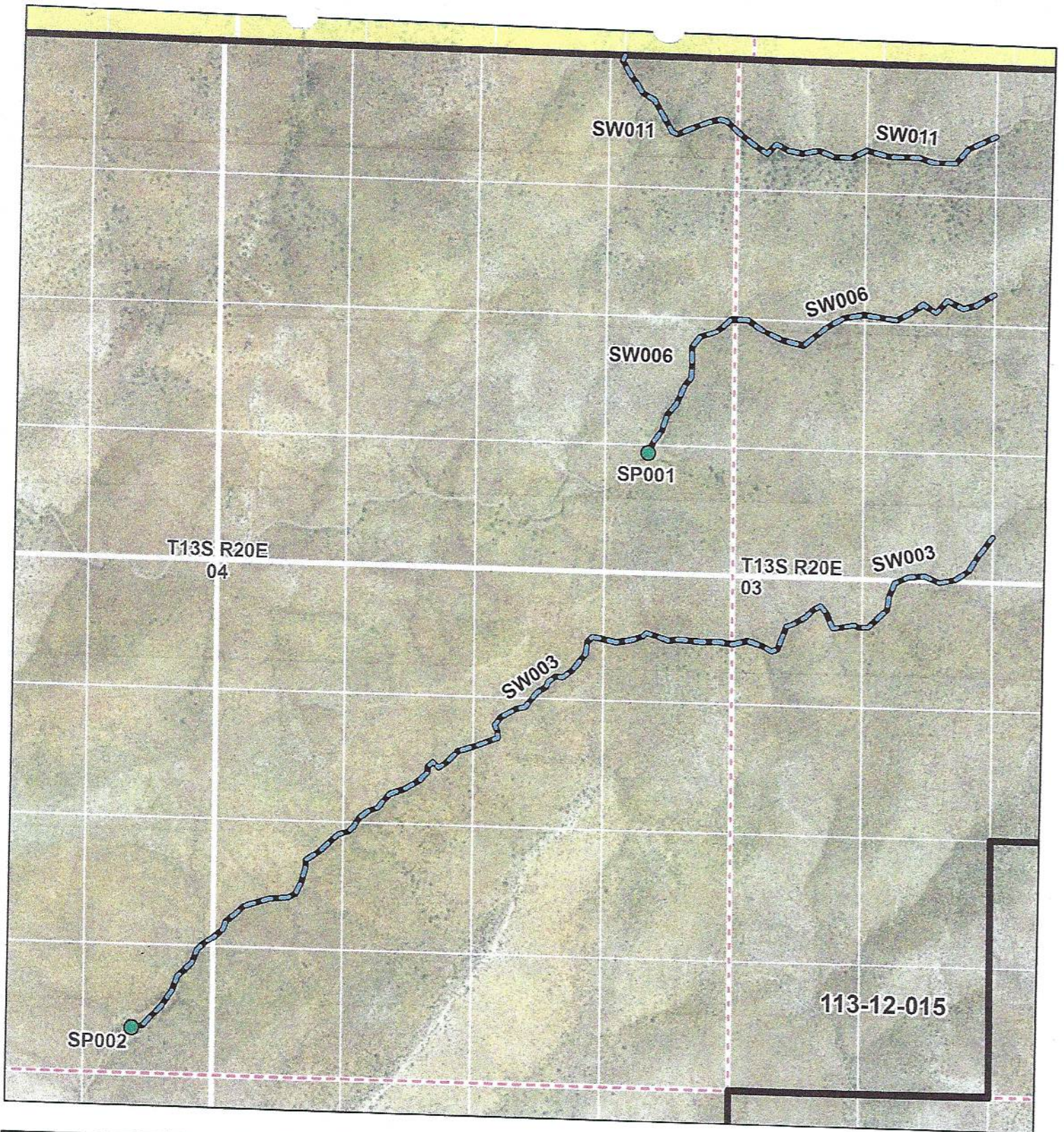
# APPENDIX A

# Proposed Abstract of Water Right

## San Pedro Watershed

Attribute	Proposed Abstract of Water Right
1. Proposed Water Right No.:	113-12-015-SP001
2. Owner of Water Right:	State of Arizona
3. Landowner:	State of Arizona-Arizona State Land Department
4. Statement of Claimant Nos:	39-02131 39-07353 39-12039
5. Statement of Claimant Names:	City of Tucson State of Arizona-State Land Department
6. Lessee or Permittee:	Saguaro Juniper Corporation
7. Basis of Right:	38-0088749
8. Beneficial Use:	Stockwatering from a Stockpond
9. Priority Date:	December 31, 1920
10. Quantity:	Not to exceed ( $\leq$ ) 4 acre-feet annually with continuous fill
11. Place of Use:	SESENE sec. 04 T13S R20E of the Gila and Salt River Baseline and Meridian See attached map
12. Point of Diversion:	SWNWNE sec. 04 T13S R20E of the Gila and Salt River Baseline and Meridian
13. Source of Water:	Surface Water: San Pedro River
14. Name of Facility:	Confusion Wash Tank





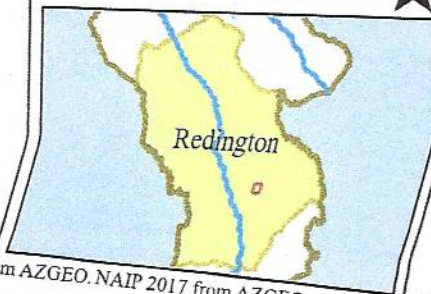
**In re ASLD - Saguaro Juniper Corporation**

Contested Case W1-11-2670  
WFR No. 113-12-015  
Sections 3 & 4 T13S R20E



ADWR January 2021

0 415 830 Feet



**Legend**

- Stockpond
- Streamside Use
- WFR Boundary
- Section
- BLM Land
- Q
- QQQ

Data sources include: Land ownership acquired August 2020 from AZGEO. NAIP 2017 from AZGEO.

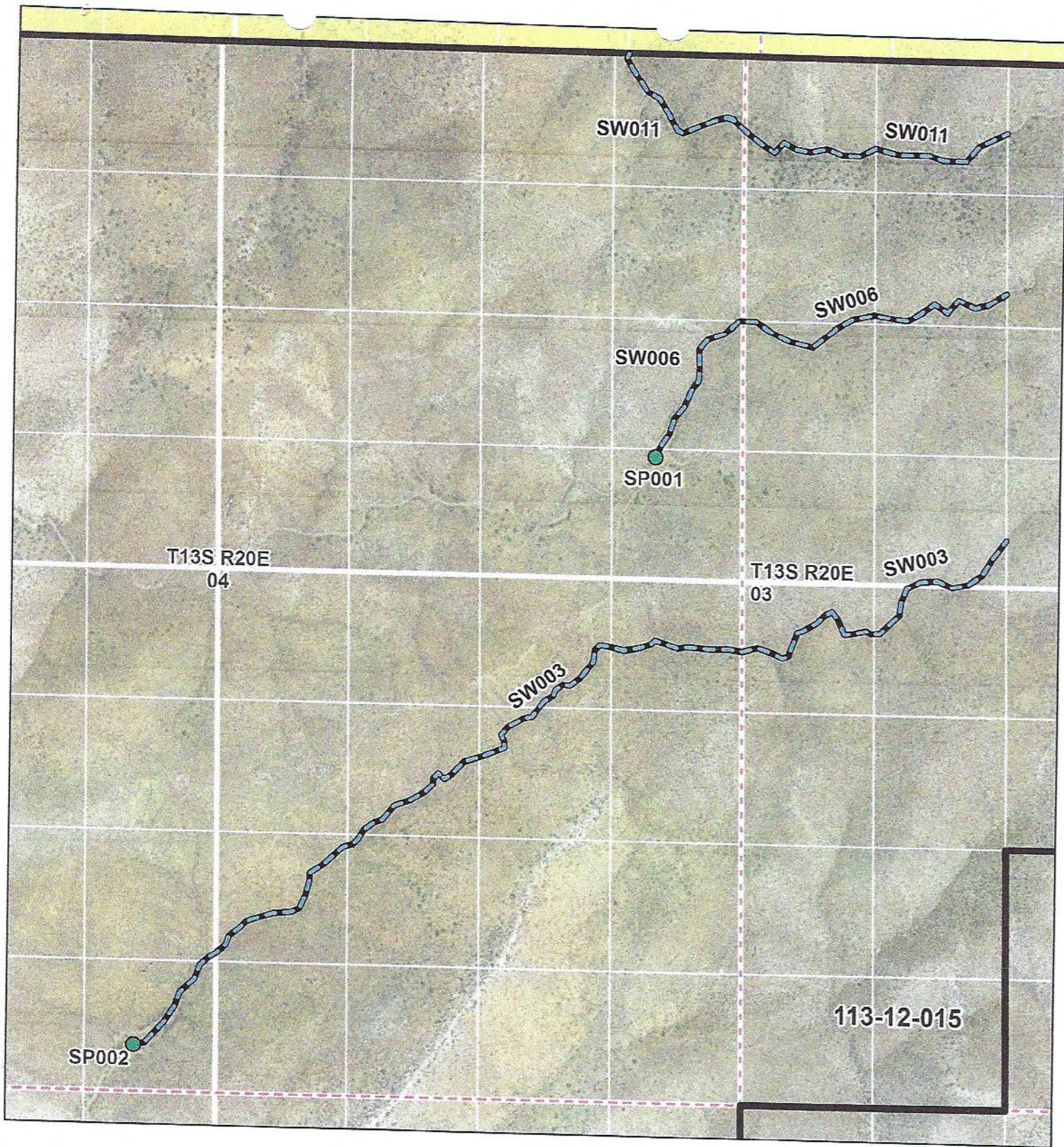


# Proposed Abstract of Water Right

## San Pedro Watershed

Attribute	Proposed Abstract of Water Right
1. Proposed Water Right No.:	113-12-015-SP002
2. Owner of Water Right:	State of Arizona
3. Landowner:	State of Arizona-Arizona State Land Department
4. Statement of Claimant No.(s):	39-2132 39-7354 39-12028
5. Statement of Claimant Name(s):	City of Tucson State of Arizona-Arizona State Land Department
6. Lessee or Permittee:	Saguaro Juniper Corporation
7. Basis of Right:	38-0088205
8. Beneficial Use:	Stockwatering from a Stockpond
9. Priority Date:	December 31, 1920
10. Quantity:	Not to exceed ( $\leq$ ) 4 acre-feet annually with continuous fill
11. Place of Use:	SESESW sec. 04 T13S R20E of the Gila and Salt River Baseline and Meridian See attached map
12. Point of Diversion:	SESESW sec. 04 T13S R20E of the Gila and Salt River Baseline and Meridian
13. Source of Water:	Surface Water: San Pedro River
14. Name of Facility:	No Name





**In re ASLD - Saguaro Juniper Corporation**

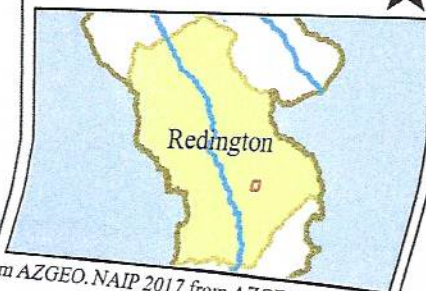
Contested Case W1-11-2670  
WFR No. 113-12-015  
Sections 3 & 4 T13S R20E



ADWR January 2021

Data sources include: Land ownership acquired August 2020 from AZGEO, NAIP 2017 from AZGEO.

0 415 830 Feet



**Legend**

- Stockpond
- Streamside Use
- WFR Boundary
- Section
- Q
- QQQ
- BLM Land

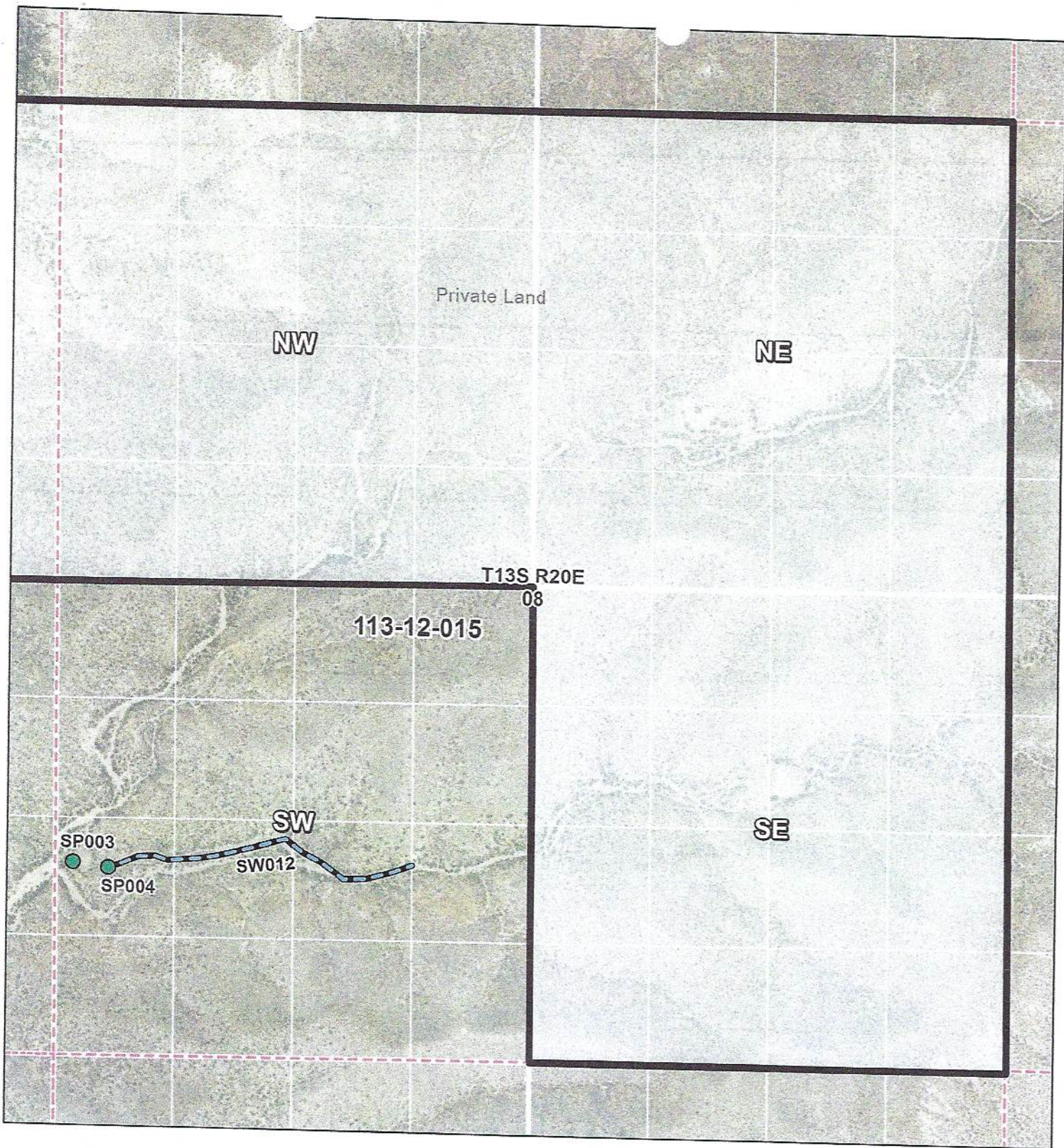


# Proposed Abstract of Water Right

## San Pedro Watershed

Attribute	Proposed Abstract of Water Right
1. Proposed Water Right No.:	113-12-015-SP003
2. Owner of Water Right:	C-Spear LLC
3. Landowner:	State of Arizona-Arizona State Land Department
4. Statement of Claimant No.:	39-174517
5. Statement of Claimant Name:	C-Spear LLC
6. Lessee:	C-Spear LLC
7. Basis of Right:	36-106069
8. Beneficial Use:	Stockwatering from a Stockpond
9. Priority Date:	December 31, 1883
10. Quantity:	Not to exceed ( $\leq$ ) 4 acre-feet annually with continuous fill
11. Place of Use:	NWSWSW sec. 08 T13S R20E of the Gila and Salt River Baseline and Meridian See attached map
12. Point of Diversion:	NWSWSW sec. 08 T13S R20E of the Gila and Salt River Baseline and Meridian
13. Source of Water:	Surface Water: San Pedro River
14. Facility	Buck Tank





**In re ASLD - Saguaro Juniper Corporation**

Contested Case W1-11-2670

WFR No. 113-12-015

Section 8 T13S R20E



ADWR January 2021

Data sources include: Land ownership acquired August 2020 from AZGEO. NAIP 2017 from AZGEO.



**Legend**

- Stockpond
- Streamside Use
- WFR Boundary
- Section
- Q
- QQQ
- Private Land

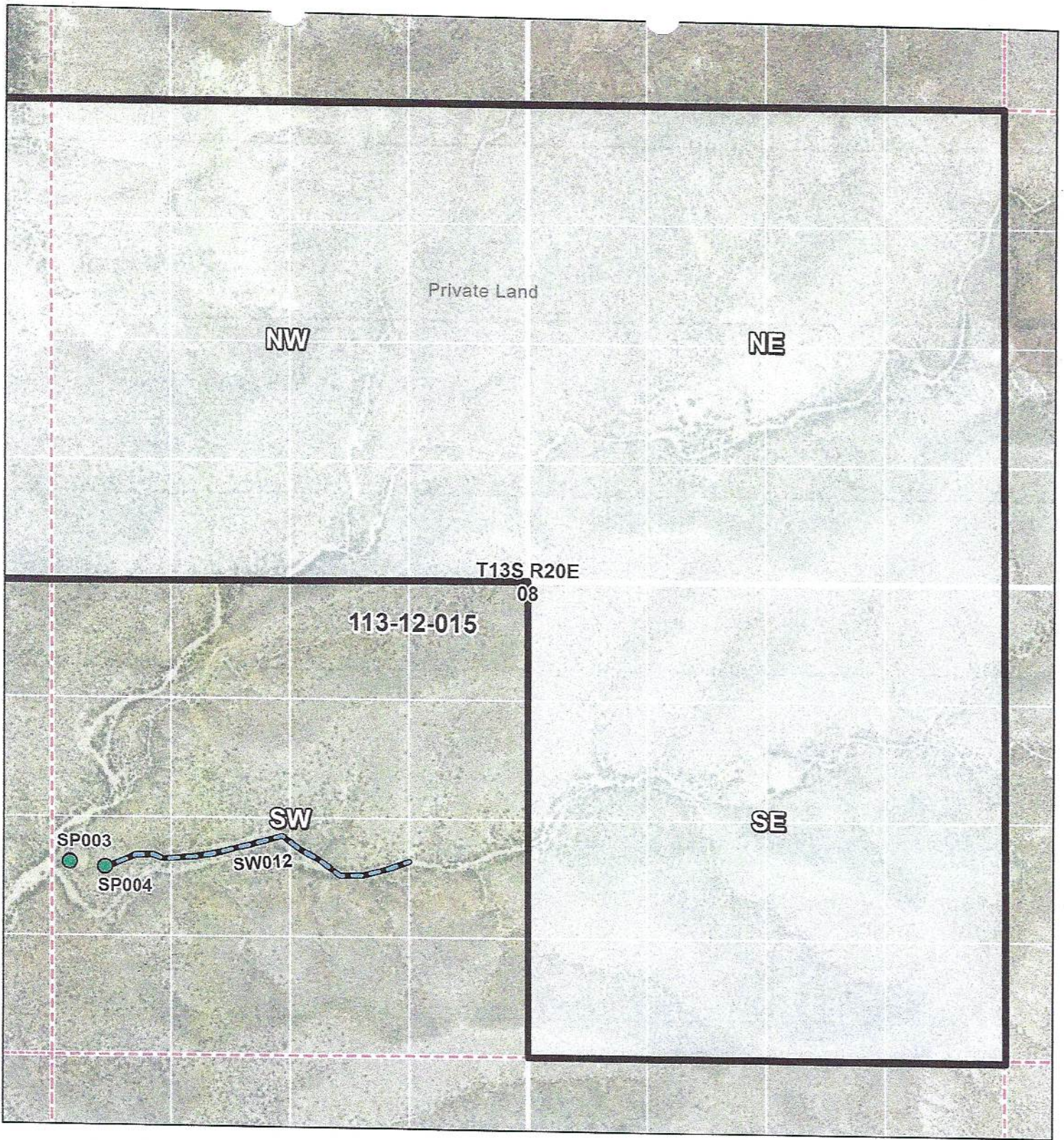


# Proposed Abstract of Water Right

## San Pedro Watershed

Attribute	Proposed Abstract of Water Right
1. Proposed Water Right No.:	113-12-015-SP004
2. Owner of Water Right:	C-Spear LLC
3. Landowner:	State of Arizona-Arizona State Land Department
4. Statement of Claimant No.(s):	39-174519
5. Statement of Claimant Name:	C-Spear LLC
6. Lessee:	C-Spear LLC
7. Basis of Right:	36-106071
8. Beneficial Use:	Stockwatering from a Stockpond
9. Priority Date:	December 31, 1883
10. Quantity:	Not to exceed ( $\leq$ ) 4 acre-feet annually with continuous fill
11. Place of Use:	NWSWSW sec. 08 T13S R20E of the Gila and Salt River Baseline and Meridian See attached map
12. Point of Diversion:	NWSWSW sec. 08 T13S R20E of the Gila and Salt River Baseline and Meridian
13. Source of Water:	Surface Water: San Pedro River
14. Facility	Snort Tank





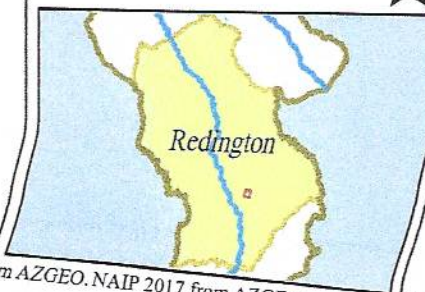
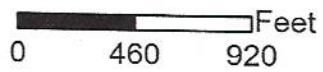
**In re ASLD - Saguaro Juniper Corporation**

Contested Case W1-11-2670  
 WFR No. 113-12-015  
 Section 8 T13S R20E



ADWR January 2021

Data sources include: Land ownership acquired August 2020 from AZGEO. NAIP 2017 from AZGEO.



**Legend**

- Stockpond
- Streamside Use
- WFR Boundary
- Section
- Q
- QQQ
- Private Land

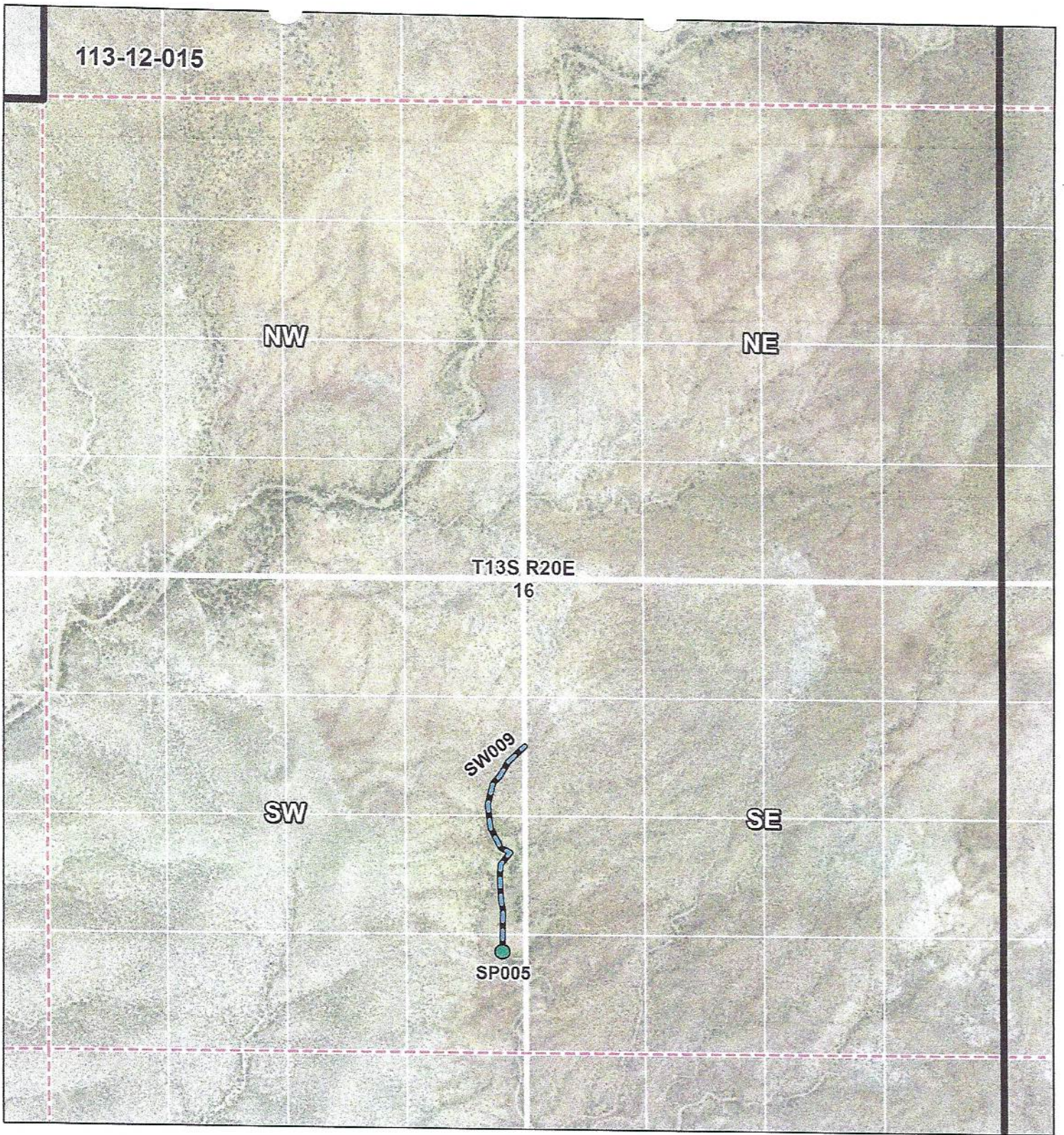


# Proposed Abstract of Water Right

## San Pedro Watershed

Attribute	Proposed Abstract of Water Right
1. Proposed Water Right No.:	113-12-015-SP005
2. Owner of Water Right:	State of Arizona
3. Landowner:	State of Arizona-Arizona State Land Department
4. Statement of Claimant No.:	39-12050
5. Statement of Claimant Name:	State of Arizona - Arizona State Land Department
6. Lessee:	C-Spear LLC
7. Basis of Right:	38-0085132 38-0094550
8. Beneficial Use:	Stockwatering from a Stockpond
9. Priority Date:	December 31, 1972
10. Quantity:	Not to exceed ( $\leq$ ) 4 acre-feet annually with continuous fill
11. Place of Use:	SESESW sec. 16 T13S R20E of the Gila and Salt River Baseline and Meridian See attached map
12. Point of Diversion:	SESWSW sec. 16 T13S R20E of the Gila and Salt River Baseline and Meridian
13. Source of Water:	Surface Water: San Pedro River
14. Facility	Gary's Tank





**In re ASLD - Saguaro Juniper Corporation**

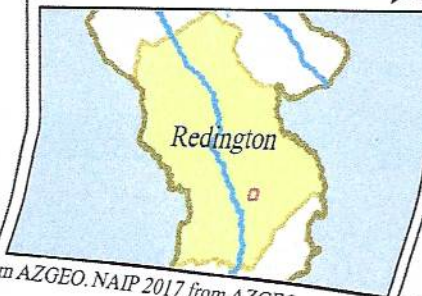
Contested Case W1-11-2670  
WFR No. 113-12-015  
Section 16 T13S R20E



ADWR January 2021

Data sources include: Land ownership acquired August 2020 from AZGEO. NAIP 2017 from AZGEO.

0 460 920 Feet



**Legend**

- Stockpond
- Streamside Use
- WFR Boundary
- Section
- Q
- QQQ
- Private Land

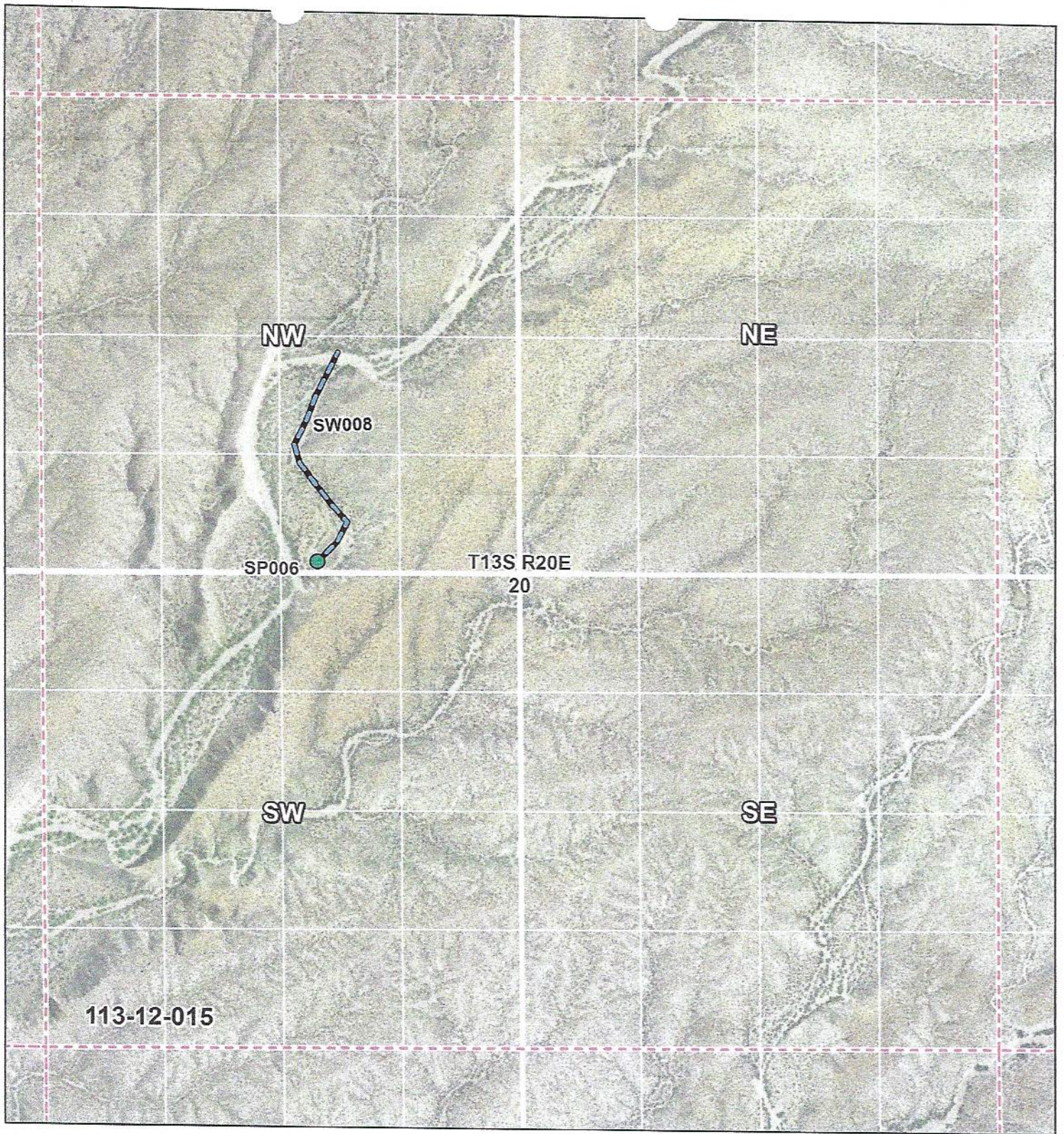


# Proposed Abstract of Water Right

## San Pedro Watershed

Attribute	Proposed Abstract of Water Right
1. Proposed Water Right No.:	113-12-015-SP006
2. Owner of Water Right:	C-Spear LLC
3. Landowner:	State of Arizona-Arizona State Land Department
4. Statement of Claimant No.:	39-174518
5. Statement of Claimant Name:	C-Spear LLC
6. Lessee:	C-Spear LLC
7. Basis of Right:	36-106067
8. Beneficial Use:	Stockwatering from a Stockpond
9. Priority Date:	December 31, 1883
10. Quantity:	Not to exceed ( $\leq$ ) 4 acre-feet annually with continuous fill
11. Place of Use:	SWSNW sec. 20 T13S R20E of the Gila and Salt River Baseline and Meridian See attached map
12. Point of Diversion:	SWSNW sec. 20 T13S R20E of the Gila and Salt River Baseline and Meridian
13. Source of Water:	Surface Water: San Pedro River
14. Facility	Meredith Tank





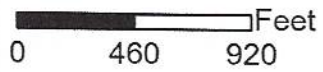
**In re ASLD - Saguaro Juniper Corporation**

Contested Case W1-11-2670  
 WFR No. 113-12-015  
 Section 20 T13S R20E






ADWR January 2021

Data sources include: Land ownership acquired August 2020 from AZGEO. NAIP 2017 from AZGEO.



**Legend**

-  Stockpond
-  Streamside Use
-  Section

Q

QQQ

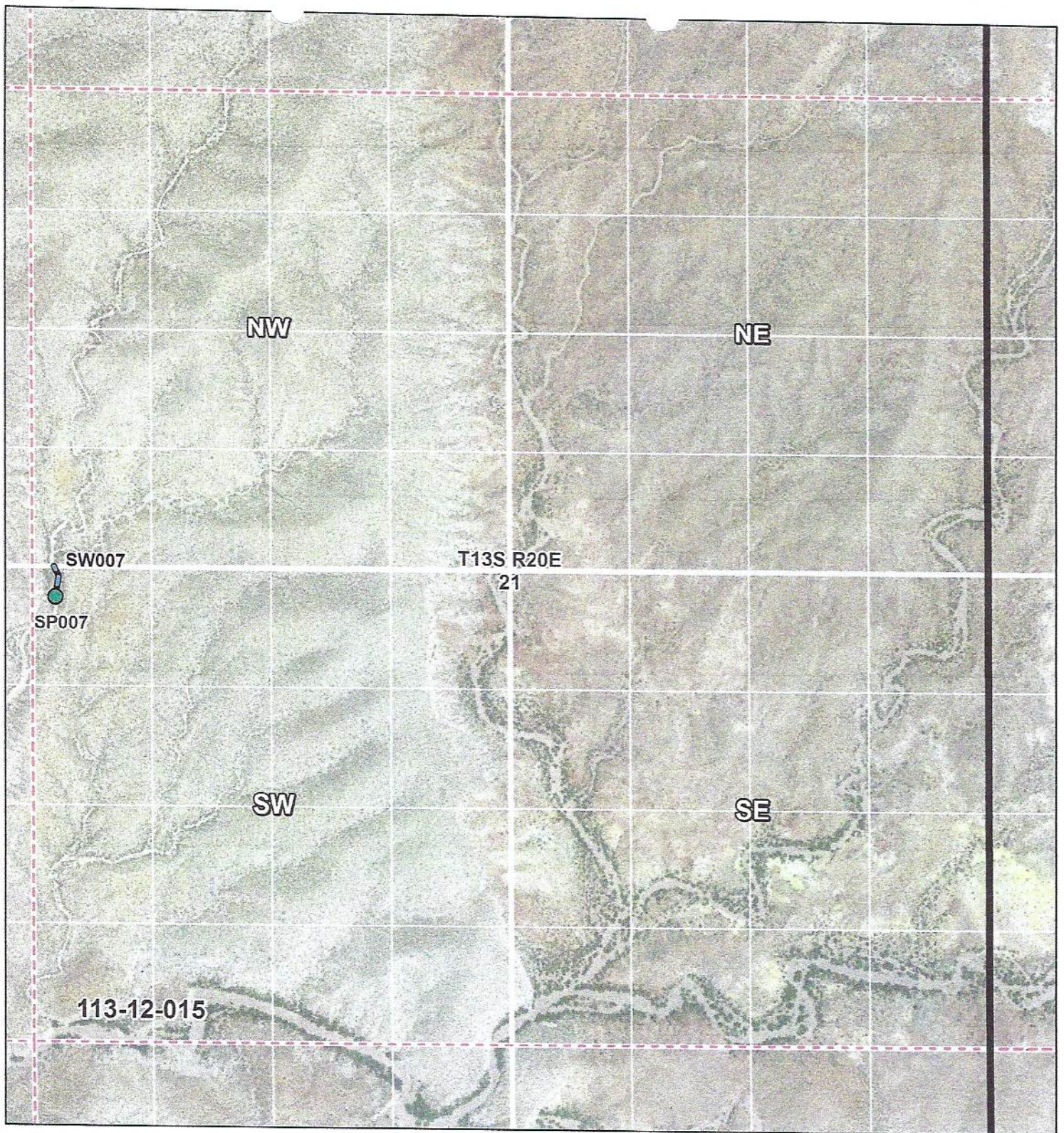


## Proposed Abstract of Water Right

### San Pedro Watershed

Attribute	Proposed Abstract of Water Right
1. Proposed Water Right No.:	113-12-015-SP007
2. Owner of Water Right:	C-Spear LLC
3. Landowner:	State of Arizona-Arizona State Land Department
4. Statement of Claimant No.:	39-174520
5. Statement of Claimant Name:	C-Spear LLC
6. Lessee:	C-Spear LLC
7. Basis of Right:	36-106068
8. Beneficial Use:	Stockwatering from a Stockpond
9. Priority Date:	December 31, 1883
10. Quantity:	Not to exceed ( $\leq$ ) 4 acre-feet annually with continuous fill
11. Place of Use:	NWNWSW sec. 21 T13S R20E of the Gila and Salt River Baseline and Meridian See attached map
12. Point of Diversion:	NWNWSW sec. 21 T13S R20E of the Gila and Salt River Baseline and Meridian
13. Source of Water:	Surface Water: San Pedro River
14. Facility	Gonzo Tank





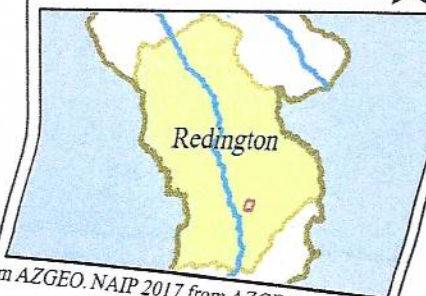
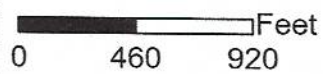
**In re ASLD - Saguaro Juniper Corporation**

Contested Case W1-11-2670  
 WFR No. 113-12-015  
 Section 21 T13S R20E









**ADWR January 2021**

Data sources include: Land ownership acquired August 2020 from AZGEO. NAIP 2017 from AZGEO.



**Legend**

-  Stockpond
-  Streamside Use
-  WFR Boundary
-  Section
-  Q
-  QQQ

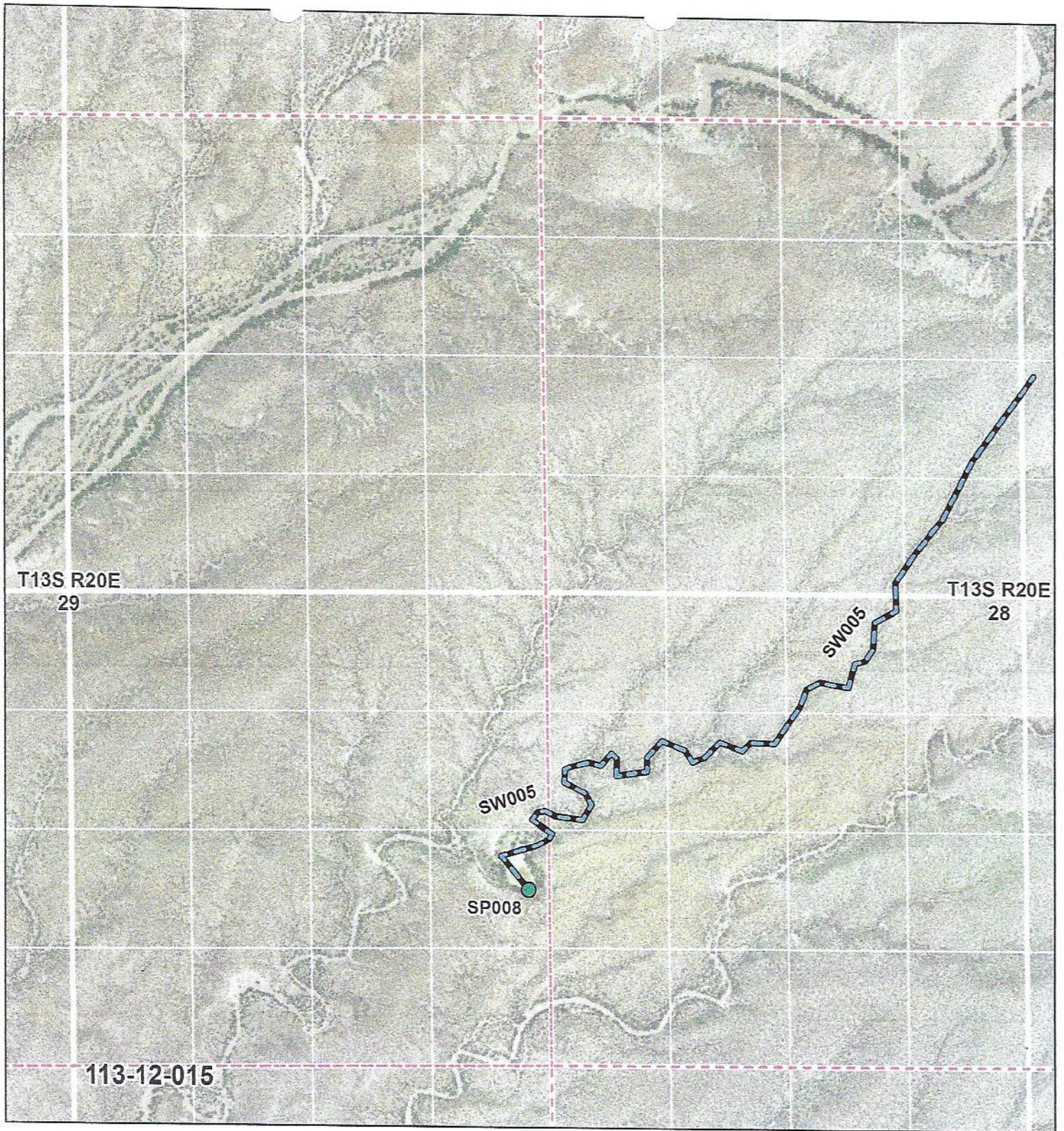


## Proposed Abstract of Water Right

### San Pedro Watershed

Attribute	Proposed Abstract of Water Right
1. Proposed Water Right No.:	113-12-015-SP008
2. Owner of Water Right:	C-Spear LLC
3. Landowner:	State of Arizona-Arizona State Land Department
4. Statement of Claimant No.:	39-174516
5. Statement of Claimant Name:	C-Spear LLC
6. Lessee:	C-Spear LLC
7. Basis of Right:	36-106066
8. Beneficial Use:	Stockwatering from a Stockpond
9. Priority Date:	December 31, 1883
10. Quantity:	Not to exceed ( $\leq$ ) 4 acre-feet annually with continuous fill
11. Place of Use:	NESESE sec. 29 T13S R20E of the Gila and Salt River Baseline and Meridian See attached map
12. Point of Diversion:	NESESE sec. 29 T13S R20E of the Gila and Salt River Baseline and Meridian
13. Source of Water:	Surface Water: San Pedro River
14. Facility	4.8 Tank





**In re ASLD - Saguaro Juniper Corporation**

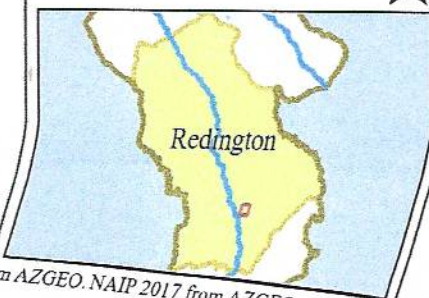
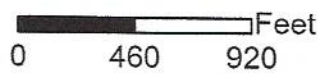
Contested Case W1-11-2670  
WFR No. 113-12-015

Sections 28 & 29 T13S R20E






ADWR January 2021

Data sources include: Land ownership acquired August 2020 from AZGEO, NAIP 2017 from AZGEO.



**Legend**

-  Stockpond
-  Streamside Use
-  Section

Q

QQQ

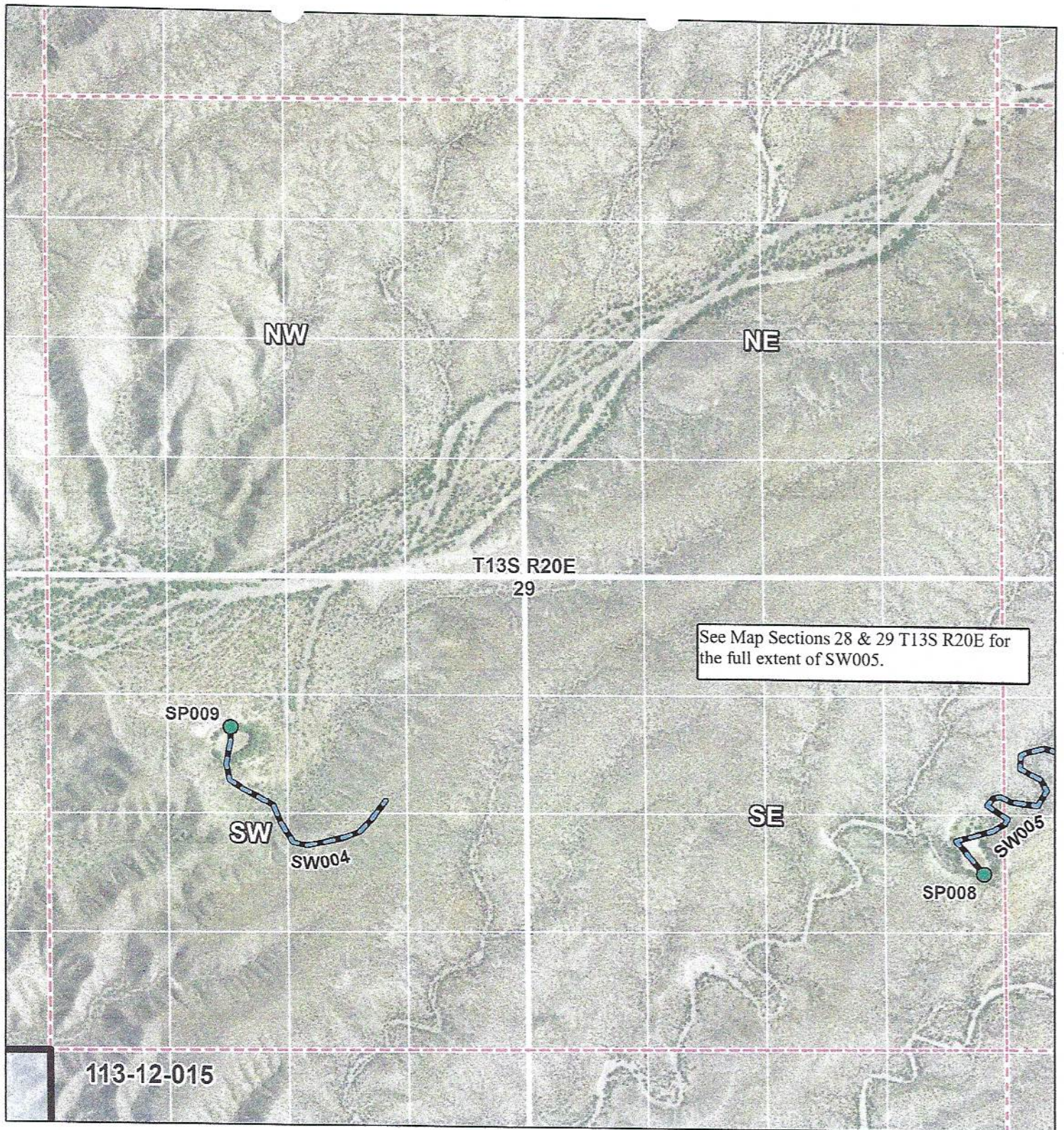


# Proposed Abstract of Water Right

## San Pedro Watershed

Attribute	Proposed Abstract of Water Right
1. Proposed Water Right No.:	113-12-015-SP009
2. Owner of Water Right:	State of Arizona
3. Landowner:	State of Arizona-Arizona State Land Department
4. Statement of Claimant No.(s):	39-02137 39-07357 39-12048
5. Statement of Claimant Name:	City of Tucson, Tucson Water  State of Arizona -Arizona State Land Department State of Arizona -Arizona State Land Department
6. Lessee:	C-Spear LLC
7. Basis of Right:	38-0088286
8. Beneficial Use:	Stockwatering from a Stockpond
9. Priority Date:	December 31, 1954
10. Quantity:	Not to exceed ( $\leq$ ) 4 acre-feet annually with continuous fill
11. Place of Use:	SENWSW sec. 29 T13S R20E of the Gila and Salt River Baseline and Meridian See attached map
12. Point of Diversion:	SENWSW sec. 29 T13S R20E of the Gila and Salt River Baseline and Meridian
13. Source of Water:	Surface Water: San Pedro River
14. Facility	Teran Tank





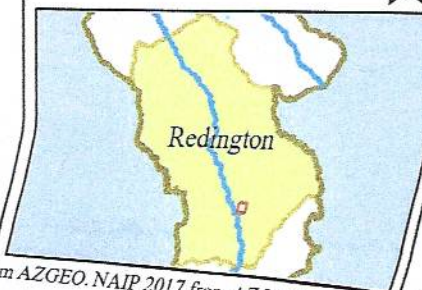
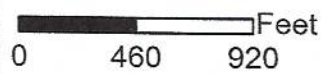
**In re ASLD - Saguaro Juniper Corporation**

Contested Case W1-11-2670  
WFR No. 113-12-015  
Section 29 T13S R20E



ADWR January 2021

Data sources include: Land ownership acquired August 2020 from AZGEO. NAIP 2017 from AZGEO.



**Legend**

- Stockpond
- Streamside Use
- WFR Boundary
- Section
- Q
- QQQ
- Private Land

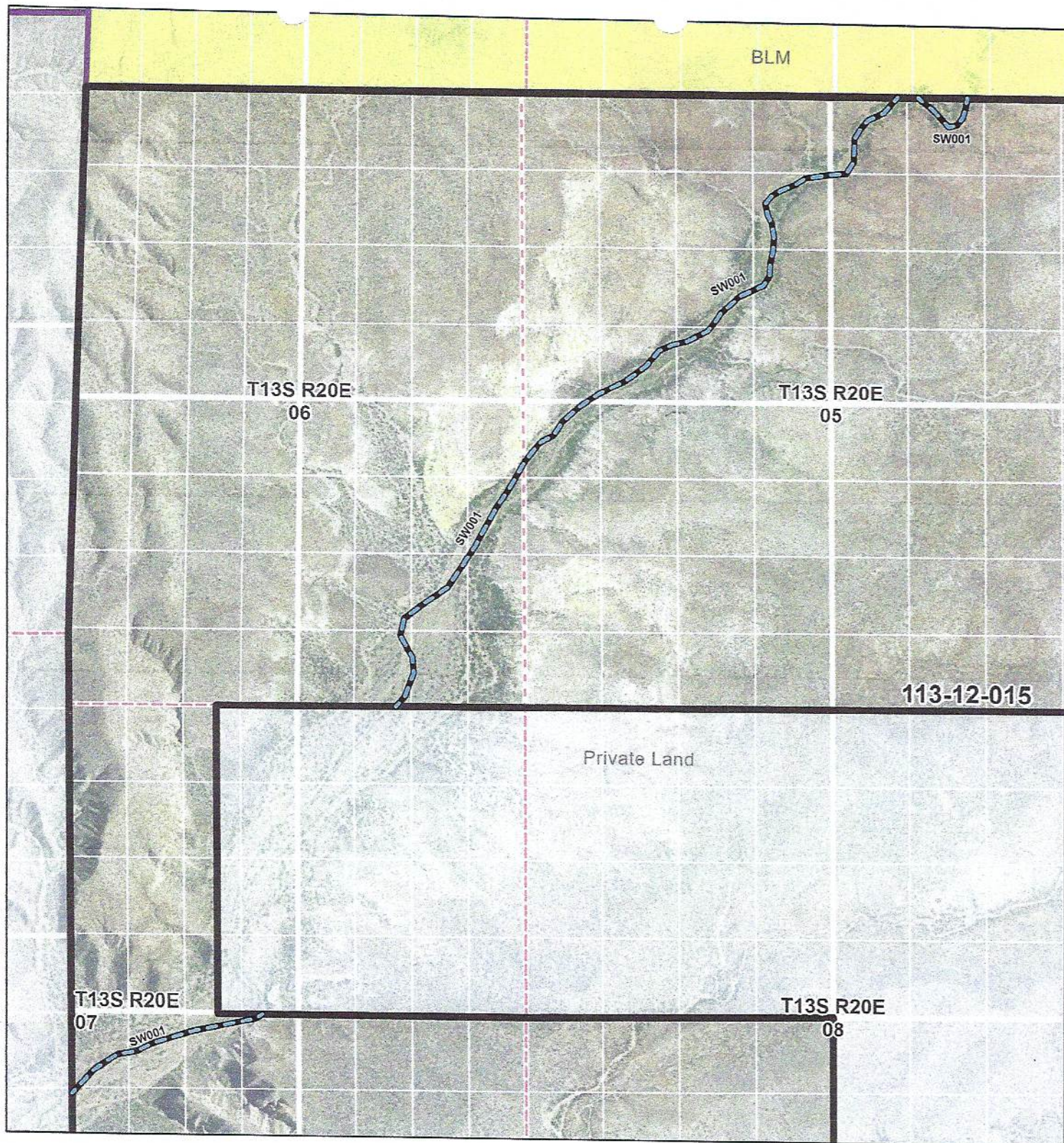


# Proposed Abstract of Water Right

## San Pedro Watershed

Attribute	Proposed Abstract of Water Right
1. Proposed Water Right No.:	113-12-015-SW001
2. Owner of Water Right:	State of Arizona-Arizona State Land Department
3. Landowner:	State of Arizona-Arizona State Land Department
4. Statement of Claimant No.(s):	39-02133 39-07355 39-11658
5. Statement of Claimant Name(s):	City of Tucson Tucson Water State of Arizona -Arizona State Land Department Smith, Edwin L. & Deeds, Dana
6. Lessee:	Saguaro Juniper Corporation
7. Basis of Right:	36-0005189
8. Beneficial Use:	Stock and wildlife watering
9. Priority Date:	December 31, 1884
10. Quantity:	Reasonable Use
11. Place of Use:	NENWNE sec. 05 T13S R20E See attached map
12. Point of Diversion:	NENWNE sec. 05 T13S R20E
13. Source of Water:	Hot Springs Wash Canyon Wash





**In re ASLD - Saguaro Juniper Corporation**

Contested Case W1-11-2670  
WFR No. 113-12-015

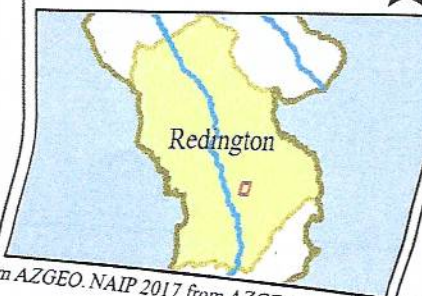
Sections 5, 6, 7 & 8 T13S R20E



ADWR January 2021

Data sources include: Land ownership acquired August 2020 from AZGEO. NAIP 2017 from AZGEO.

0 500 1,000 Feet



**Legend**

- Streamside Use
- WFR Boundary
- Township
- Section
- BLM Land
- Private Land

Q

QQQ

BLM Land

Private Land



# Proposed Abstract of Water Right

## San Pedro Watershed

Attribute	Proposed Abstract of Water Right
14. Proposed Water Right No.:	113-12-015-SW002
15. Owner of Water Right:	C-Spear LLC
16. Landowner:	State of Arizona-Arizona State Land Department
17. Statement of Claimant No.(s):	39-174521
18. Statement of Claimant Names:	City of Tucson Tucson Water State of Arizona -Arizona State Land Department Smith, Edwin L. & Deeds, Dana
19. Lessee:	C-Spear LLC
20. Basis of Right:	36-106072
21. Beneficial Use:	Stock and wildlife watering
22. Priority Date:	December 31, 1883
23. Quantity:	Reasonable Use
24. Place of Use:	SESESE sec. 21 T13S R20E See attached map
25. Point of Diversion:	SESESE sec. 21 T13S R20E
26. Source of Water:	Terran Wash



Google Earth


NATIONAL DEPARTMENT OF WATER RESOURCES  
APPLIED TOOLS

TERAN WASH

AZ T13S R20E

3000 ft

Harth Pt Mt



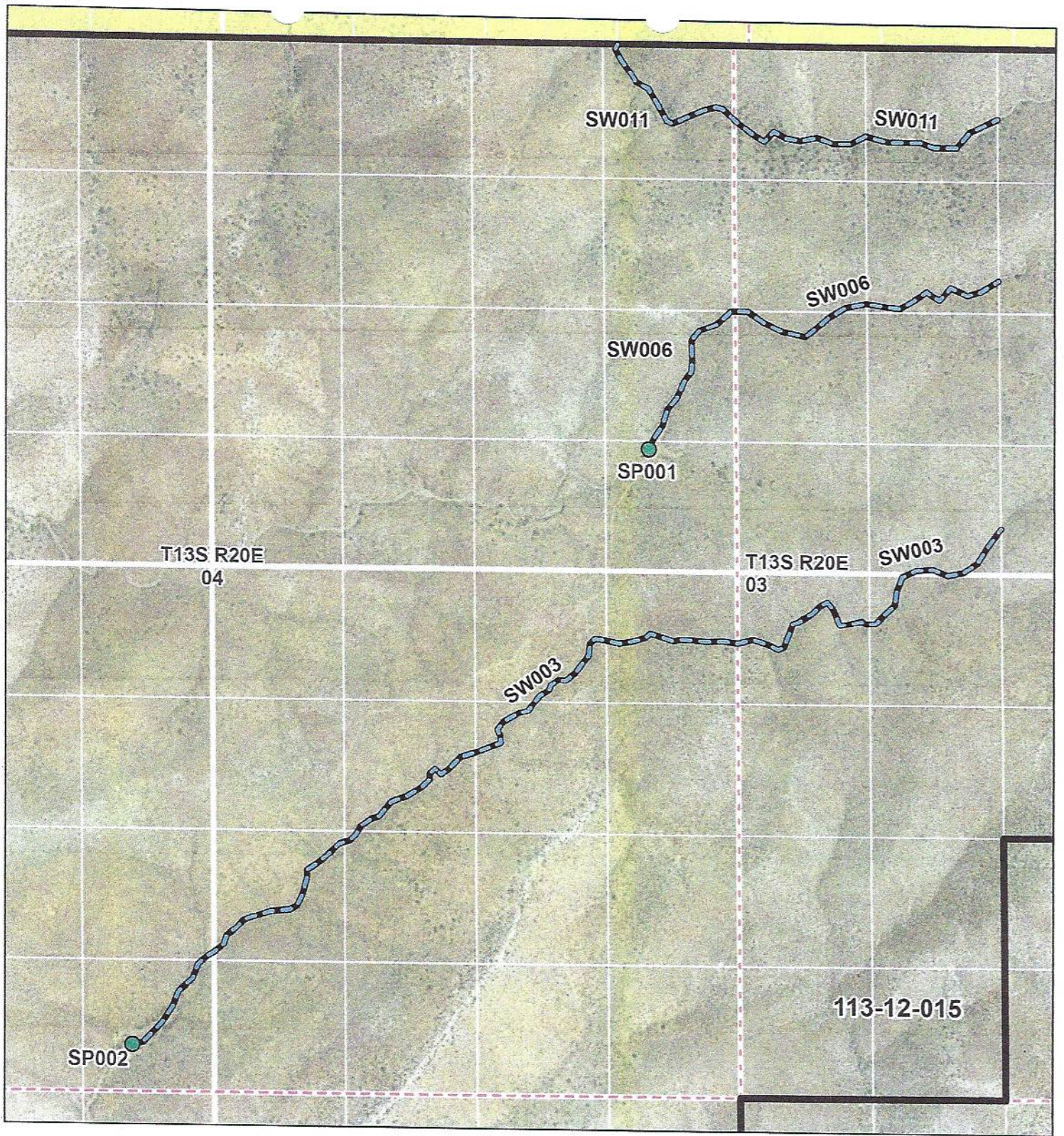


# Proposed Abstract of Water Right

## San Pedro Watershed

Attribute	Proposed Abstract of Water Right
1. Proposed Water Right No.:	113-12-015-SW003
2. Owner of Water Right:	State of Arizona
3. Landowner:	State of Arizona-Arizona State Land Department
4. Statement of Claimant No.:	39-07354
5. Statement of Claimant Name:	State of Arizona -Arizona State Land Department
6. Lessee:	Saguaro Juniper Corporation
7. Basis of Right:	36-0005188
8. Beneficial Use:	Stock and wildlife watering
9. Priority Date:	December 31, 1884
10. Quantity:	Reasonable Use
11. Place of Use:	SESWNW sec. 03 T13S R20E of the Gila and Salt River Baseline and Meridian See attached map
12. Point of Diversion:	SESWNW sec. 03 T13S R20E of the Gila and Salt River Baseline and Meridian
13. Source of Water:	Pool Wash



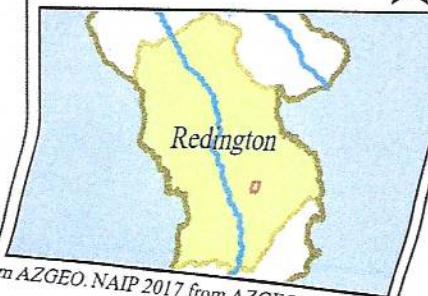
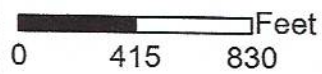


**In re ASLD - Saguaro Juniper Corporation**

Contested Case W1-11-2670  
WFR No. 113-12-015  
Sections 3 & 4 T13S R20E



**ADWR January 2021**



**Legend**

- Stockpond
- Streamside Use
- WFR Boundary
- Section
- BLM Land
- Q
- QQQ

Data sources include: Land ownership acquired August 2020 from AZGEO. NAIP 2017 from AZGEO.

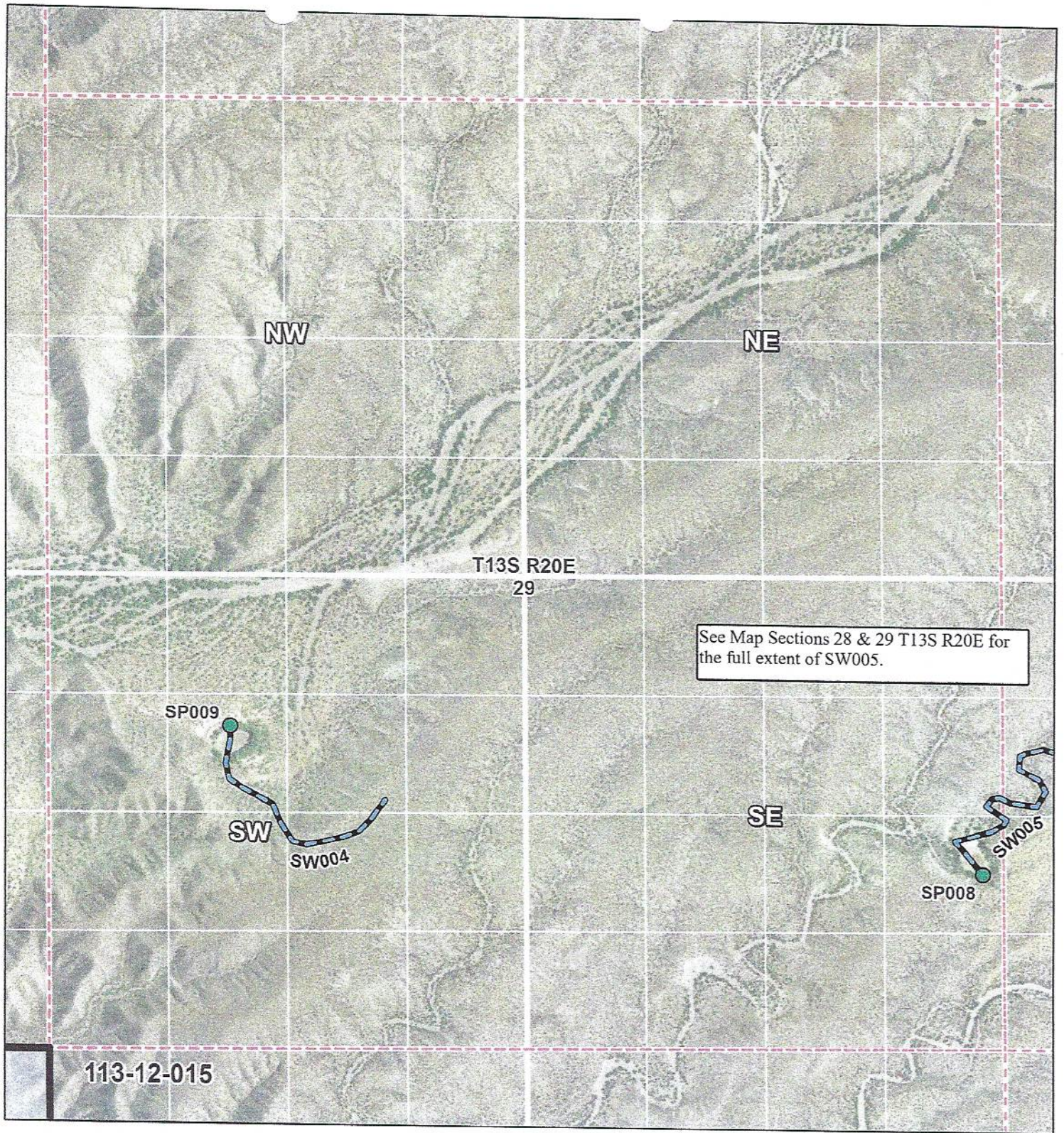


# Proposed Abstract of Water Right

## San Pedro Watershed

Attribute	Proposed Abstract of Water Right
1. Proposed Water Right No.:	113-12-015-SW004
2. Owner of Water Right:	C-Spear LLC
3. Landowner:	State of Arizona-Arizona State Land Department
4. Statement of Claimant No.:	39-174515
5. Statement of Claimant Name:	C-Spear LLC
6. Lessee:	C-Spear LLC
7. Basis of Right:	36-106070
8. Beneficial Use:	Stock and wildlife watering
9. Priority Date:	December 31, 1883
10. Quantity:	Reasonable Use
11. Place of Use:	SWNESW sec. 29 T13S R20E of the Gila and Salt River Baseline and Meridian See attached map
12. Point of Diversion:	SWNESW sec. 29 T13S R20E of the Gila and Salt River Baseline and Meridian
13. Source of Water:	Buff Draw





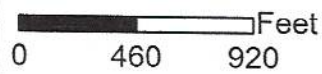
**In re ASLD - Saguaro Juniper Corporation**

Contested Case W1-11-2670  
WFR No. 113-12-015  
Section 29 T13S R20E



**ADWR January 2021**

Data sources include: Land ownership acquired August 2020 from AZGEO. NAIP 2017 from AZGEO.



**Legend**

- Stockpond
- Streamside Use
- WFR Boundary
- Section
- Q
- QQQ
- Private Land

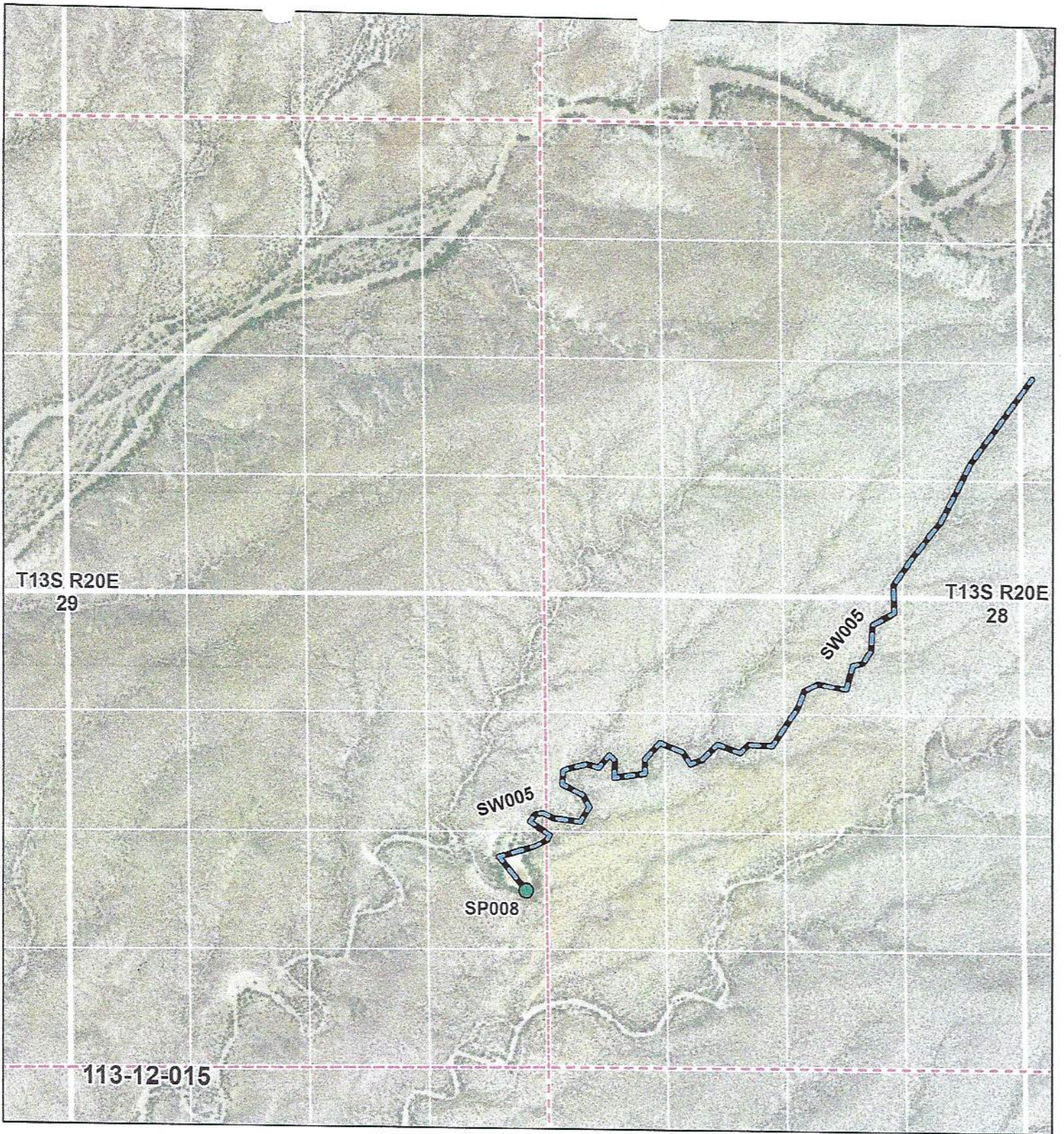


## Proposed Abstract of Water Right

### San Pedro Watershed

Attribute	Proposed Abstract of Water Right
1. Proposed Water Right No.:	113-12-015-SW005
2. Owner of Water Right:	C-Spear LLC
3. Landowner:	State of Arizona-Arizona State Land Department
4. Statement of Claimant No.(s):	39-174516
5. Statement of Claimant Name(s):	State of Arizona -Arizona State Land Department
6. Lessee:	C-Spear LLC
7. Basis of Right:	36-106066
8. Beneficial Use:	Stock and wildlife watering
9. Priority Date:	12/31/1883
10. Quantity:	Reasonable Use
11. Place of Use:	NWSWNE sec. 28 T13S R20E of the Gila and Salt River Baseline and Meridian See attached map
12. Point of Diversion:	NWSWNE sec. 28 T13S R20E of the Gila and Salt River Baseline and Meridian
13. Source of Water:	4.8 Draw





**In re ASLD - Saguaro Juniper Corporation**

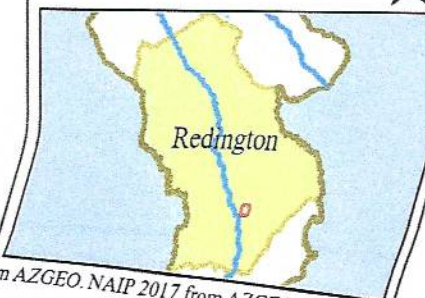
Contested Case W1-11-2670  
WFR No. 113-12-015  
Sections 28 & 29 T13S R20E



ADWR January 2021

Data sources include: Land ownership acquired August 2020 from AZGEO. NAIP 2017 from AZGEO.

0 460 920 Feet



**Legend**

- Stockpond
- Streamside Use
- Section

Q  
QQQ

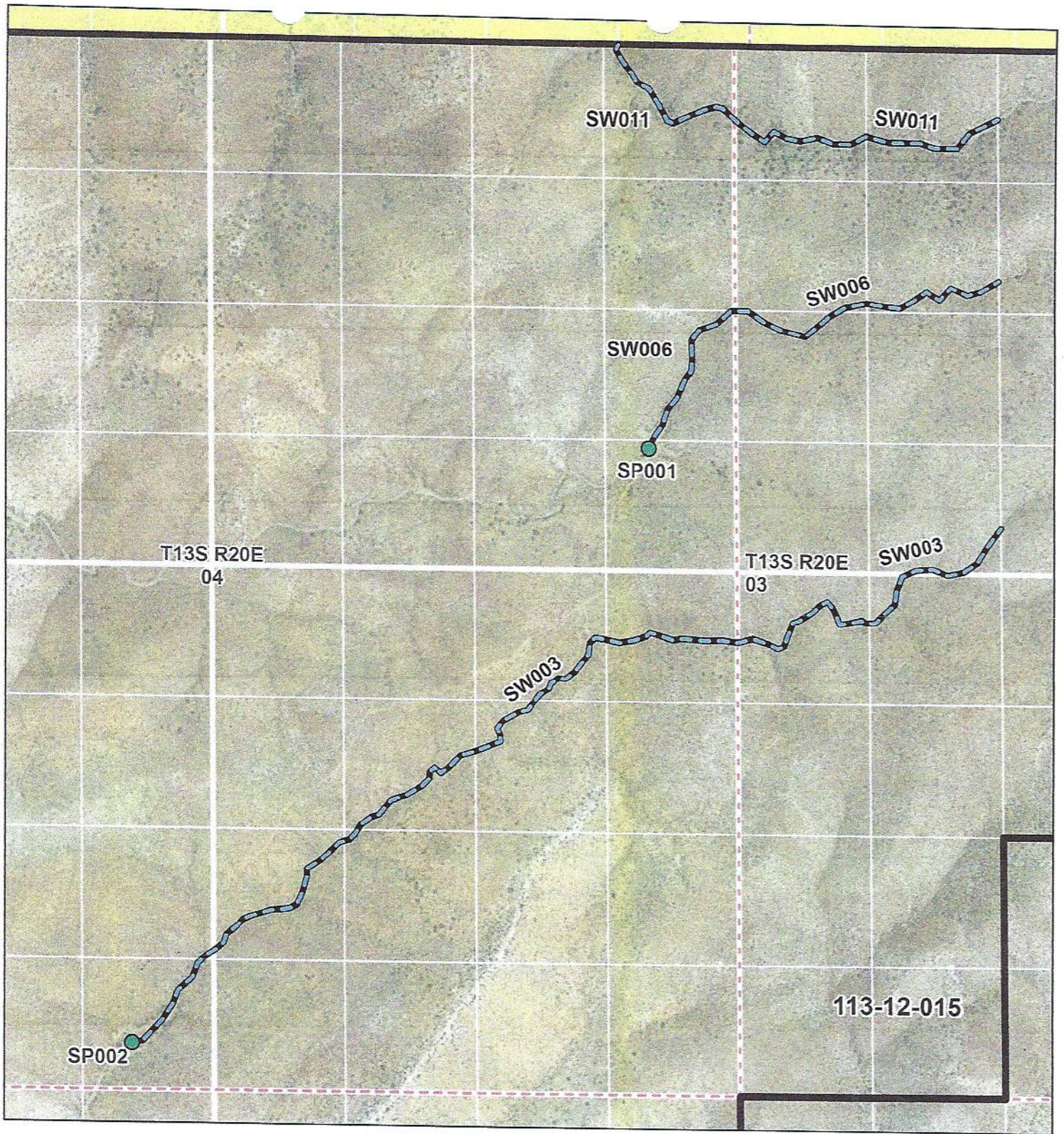


# Proposed Abstract of Water Right

## San Pedro Watershed

Attribute	Proposed Abstract of Water Right
1. Proposed Water Right No.:	113-12-015-SW006
2. Owner of Water Right:	State of Arizona
3. Landowner:	State of Arizona -Arizona State Land Department
4. Statement of Claimant No.(s):	39-12039
5. Statement of Claimant Name:	State of Arizona -Arizona State Land Department
6. Lessee:	Saguaro Juniper Corporation
7. Basis of Right:	36-0005384
8. Beneficial Use:	Stock and wildlife watering
9. Priority Date:	December 31, 1884
10. Quantity:	Reasonable Use
11. Place of Use:	SENWNW sec. 03 T13S R20E of the Gila and Salt River Baseline and Meridian See attached map
12. Point of Diversion:	SENWNW sec. 03 T13S R20E of the Gila and Salt River Baseline and Meridian
13. Source of Water:	Confusion Wash





**In re ASLD - Saguaro Juniper Corporation**

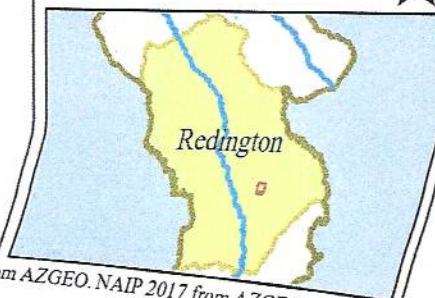
Contested Case W1-11-2670  
WFR No. 113-12-015  
Sections 3 & 4 T13S R20E



ADWR January 2021

Data sources include: Land ownership acquired August 2020 from AZGEO. NAIP 2017 from AZGEO.

0 415 830 Feet



**Legend**

- Stockpond
- Streamside Use
- WFR Boundary
- Section
- BLM Land
- Q
- QQQ

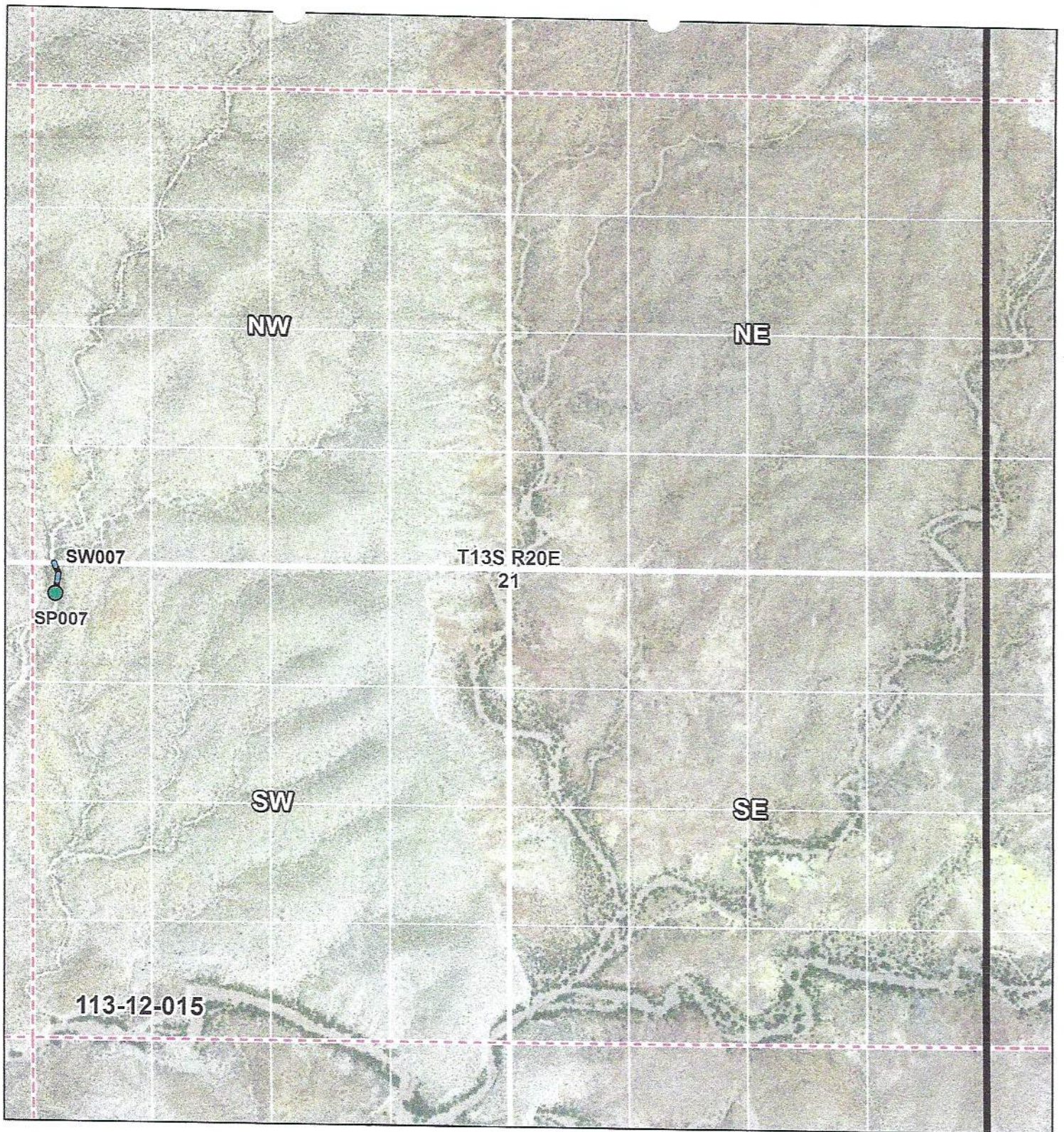


# Proposed Abstract of Water Right

## San Pedro Watershed

Attribute	Proposed Abstract of Water Right
1. Proposed Water Right No.:	113-12-015-SW007
2. Owner of Water Right:	C-Spear LLC
3. Landowner:	State of Arizona -Arizona State Land Department
4. Statement of Claimant No.(s):	39-174520
5. Statement of Claimant Name(s):	State of Arizona -Arizona State Land Department
6. Lessee:	C-Spear LLC
7. Basis of Right:	36-106068
8. Beneficial Use:	Stock and wildlife watering
9. Priority Date:	December 31, 1883
10. Quantity:	Reasonable Use
11. Place of Use:	NWNWSW sec. 21 T13S R20E of the Gila and Salt River Baseline and Meridian See attached map
12. Point of Diversion:	NWNWSW sec. 21 T13S R20E of the Gila and Salt River Baseline and Meridian
13. Source of Water:	Gonzo Wash



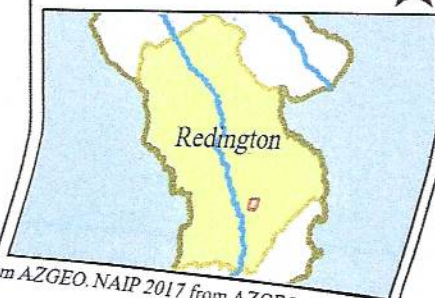
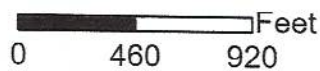


**In re ASLD - Saguaro Juniper Corporation**

Contested Case W1-11-2670  
 WFR No. 113-12-015  
 Section 21 T13S R20E



**ADWR January 2021**



**Legend**

- Stockpond
- Streamside Use
- WFR Boundary
- Section
- Q
- QQQ

Data sources include: Land ownership acquired August 2020 from AZGEO. NAIP 2017 from AZGEO.

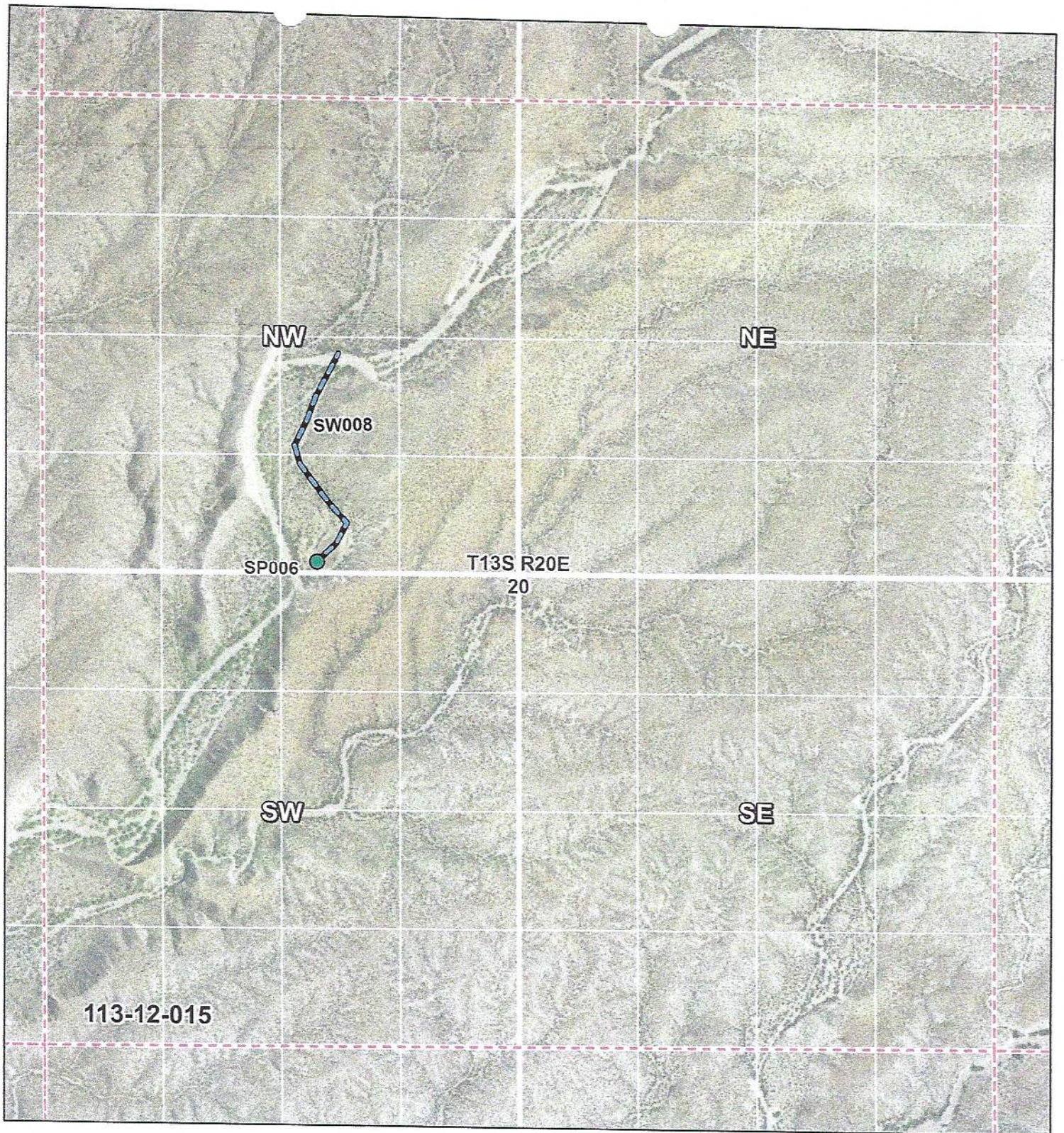


# Proposed Abstract of Water Right

## San Pedro Watershed

Attribute	Proposed Abstract of Water Right
1. Proposed Water Right No.:	113-12-015-SW008
2. Owner of Water Right:	C-Spear LLC
3. Landowner:	State of Arizona -Arizona State Land Department
4. Statement of Claimant No.(s):	39-174518
5. Statement of Claimant Name(s):	State of Arizona -Arizona State Land Department
6. Lessee:	C-Spear LLC
7. Basis of Right:	36-106067
8. Beneficial Use:	Stock and wildlife watering
9. Priority Date:	December 31, 1883
10. Quantity:	Reasonable Use
11. Place of Use:	NWSENW sec. 20 T13S R20E of the Gila and Salt River Baseline and Meridian See attached map
12. Point of Diversion:	NWSENW sec. 20 T13S R20E of the Gila and Salt River Baseline and Meridian
13. Source of Water:	Sierra Blanca Wash





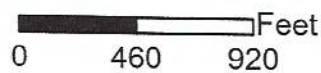
**In re ASLD - Saguaro Juniper Corporation**

Contested Case W1-11-2670  
 WFR No. 113-12-015  
 Section 20 T13S R20E






**ADWR January 2021**

Data sources include: Land ownership acquired August 2020 from AZGEO. NAIP 2017 from AZGEO.



**Legend**

-  Stockpond
-  Streamside Use
-  Section

Q

QQQ

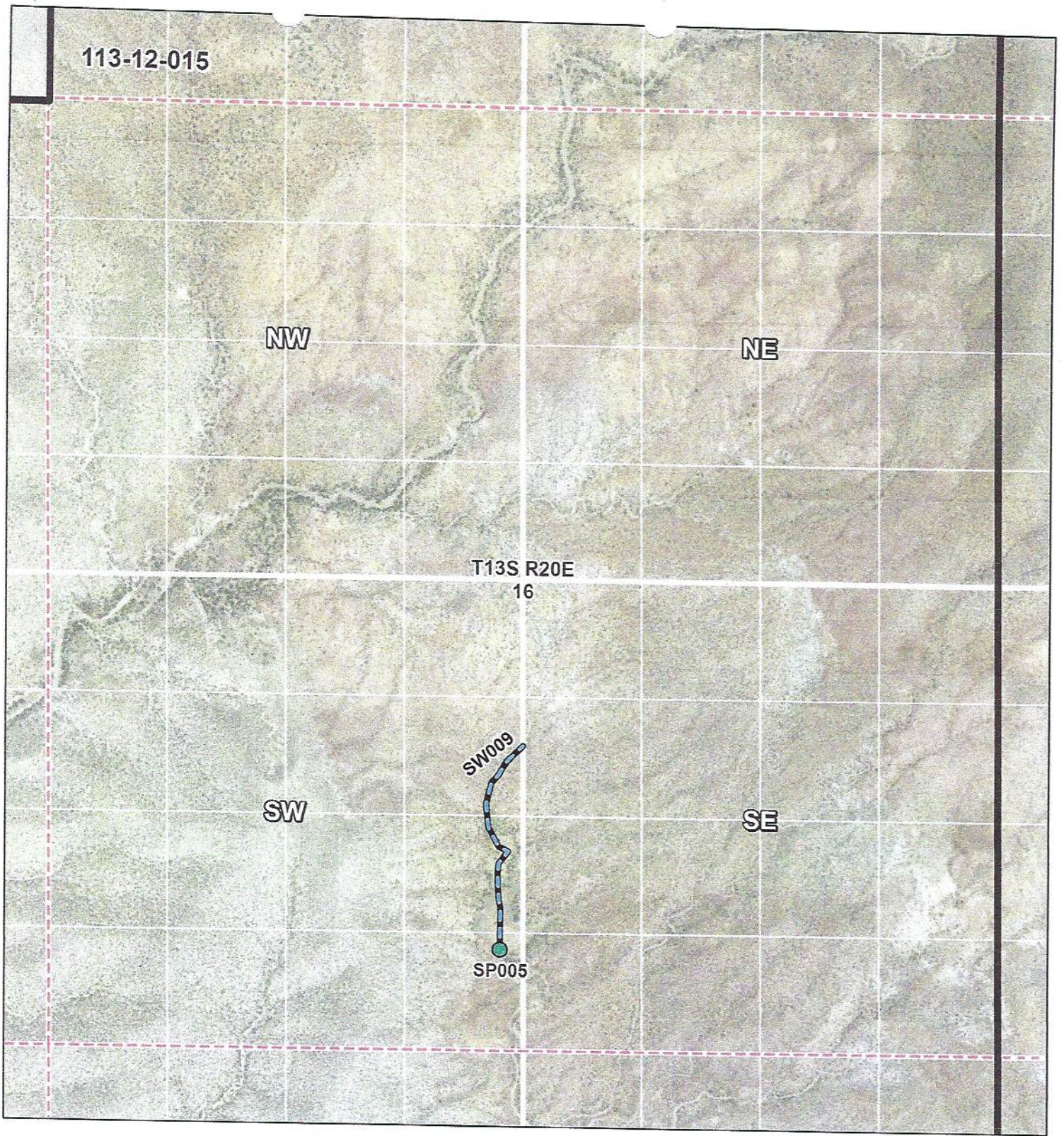


# Proposed Abstract of Water Right

## San Pedro Watershed

Attribute	Proposed Abstract of Water Right
1. Proposed Water Right No.:	113-12-015-SW009
2. Owner of Water Right:	State of Arizona
3. Landowner:	State of Arizona -Arizona State Land Department
4. Statement of Claimant No.(s):	39-12050
5. Statement of Claimant Name(s):	State of Arizona -Arizona State Land Department
6. Lessee:	Saguaro Juniper Corporation
7. Basis of Right:	36-0005389
8. Beneficial Use:	Stock and wildlife watering
9. Priority Date:	December 31, 1884
10. Quantity:	Reasonable Use
11. Place of Use:	SENESW sec. 16 T13S R20E of the Gila and Salt River Baseline and Meridian See attached map
12. Point of Diversion:	SENESW sec. 16 T13S R20E of the Gila and Salt River Baseline and Meridian
13. Source of Water:	Gary's Draw





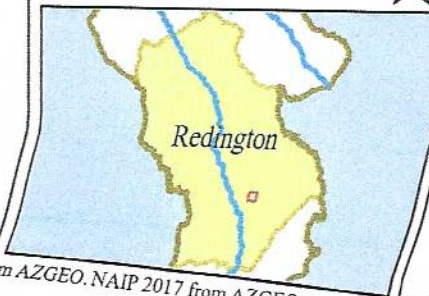
**In re ASLD - Saguaro Juniper Corporation**

Contested Case W1-11-2670  
WFR No. 113-12-015  
Section 16 T13S R20E



ADWR January 2021

Data sources include: Land ownership acquired August 2020 from AZGEO. NAIP 2017 from AZGEO.



**Legend**

- Stockpond
- Streamside Use
- WFR Boundary
- Section
- Q
- QQQ
- Private Land



# Proposed Abstract of Water Right

## San Pedro Watershed

Attribute	Proposed Abstract of Water Right
1. Proposed Water Right No.:	113-12-015-SW010
2. Owner of Water Right:	C-Spear LLC
3. Landowner:	State of Arizona -Arizona State Land Department
4. Statement of Claimant No.(s):	39-174517
5. Statement of Claimant Name(s):	State of Arizona -Arizona State Land Department
6. Lessee:	Saguaro Juniper Corporation
7. Basis of Right:	39-106069
8. Beneficial Use:	Stock and wildlife watering
9. Priority Date:	December 31, 1883
10. Quantity:	Reasonable Use
11. Place of Use:	NWSWSW sec. 08 T13S R20E of the Gila and Salt River Baseline and Meridian See attached map
12. Point of Diversion:	NWSWSW sec. 08 T13S R20E of the Gila and Salt River Baseline and Meridian
13. Source of Water:	Buck Wash Canyon



Google Earth

ARIZONA DEPARTMENT OF WATER RESOURCES  
AGRICULTURAL


RESERVED

TERAN WASH

AZ T135 R20E

3000 ft

Earth Point



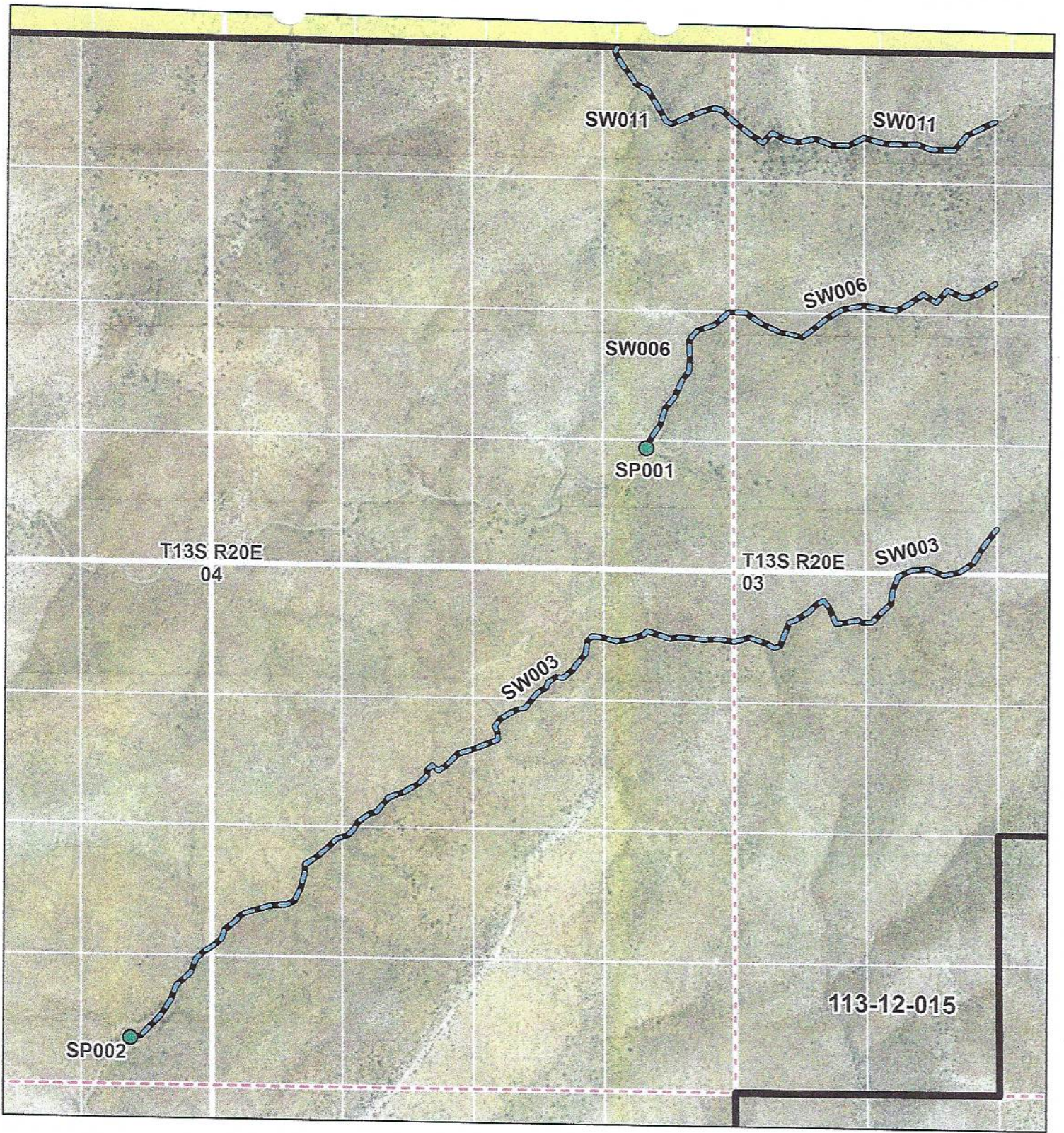


# Proposed Abstract of Water Right

## San Pedro Watershed

Attribute	Proposed Abstract of Water Right
14. Proposed Water Right No.:	113-12-015-SW011
15. Owner of Water Right:	State of Arizona
16. Landowner:	State of Arizona -Arizona State Land Department
17. Statement of Claimant No.(s):	39-13950
18. Statement of Claimant Name(s):	State of Arizona -Arizona State Land Department
19. Lessee:	Saguaro Juniper Corporation
20. Basis of Right:	36-101552
21. Beneficial Use:	Stock and wildlife watering
22. Priority Date:	December 31, 1884
23. Quantity:	Reasonable Use
24. Place of Use:	NENWNW sec. 03 T13S R20E of the Gila and Salt River Baseline and Meridian See attached map
25. Point of Diversion:	NENWNW sec. 03 T13S R20E of the Gila and Salt River Baseline and Meridian
26. Source of Water:	Muleshow Canyon





**In re ASLD - Saguaro Juniper Corporation**

Contested Case W1-11-2670  
WFR No. 113-12-015

Sections 3 & 4 T13S R20E



ADWR January 2021

Data sources include: Land ownership acquired August 2020 from AZGEO, NAIP 2017 from AZGEO.



**Legend**

- Stockpond
- Streamside Use
- WFR Boundary
- Section
- BLM Land
- Q
- QQQ

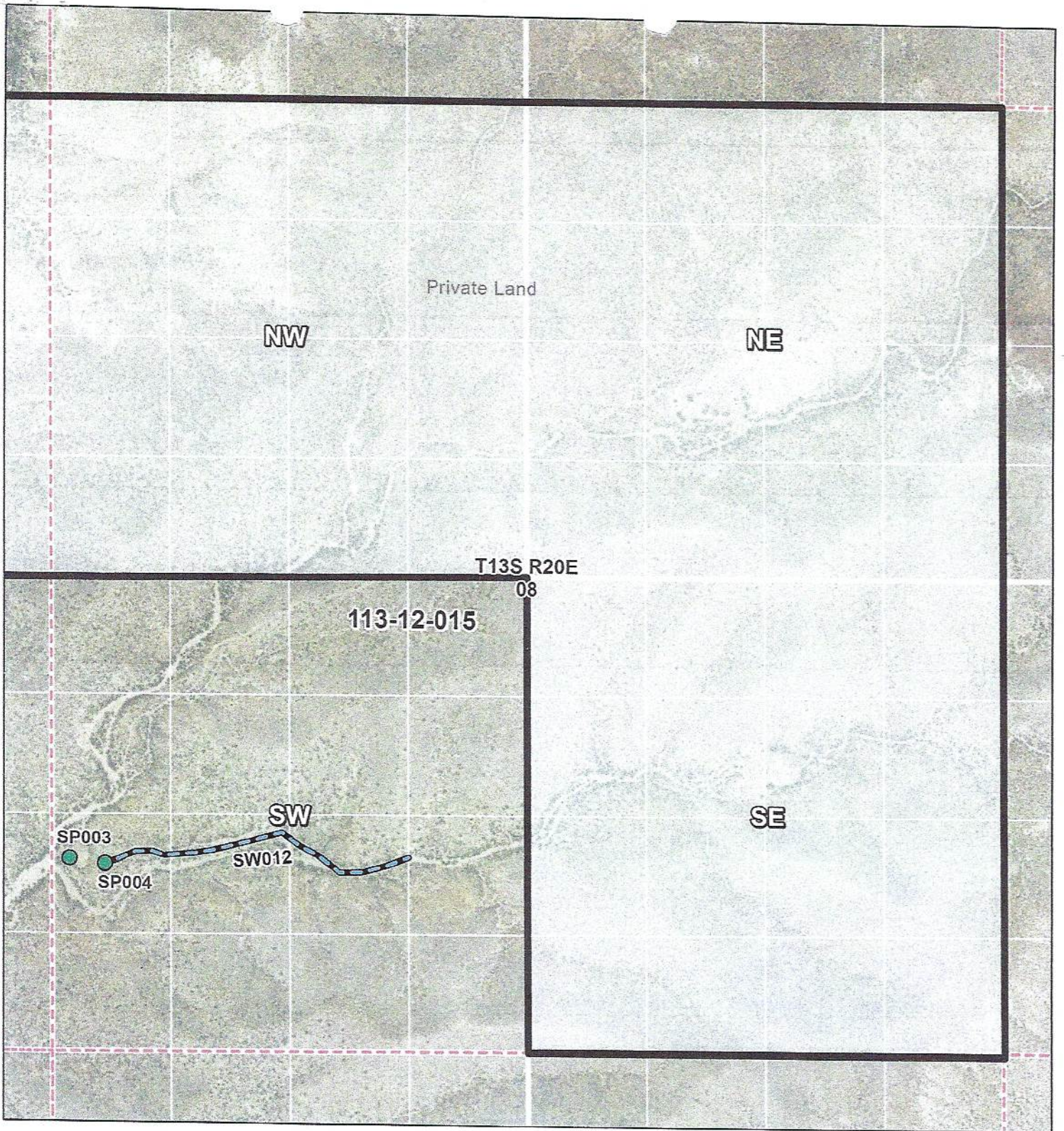


# Proposed Abstract of Water Right

## San Pedro Watershed

Attribute	Proposed Abstract of Water Right
1. Proposed Water Right No.:	113-12-015-SW012
2. Owner of Water Right:	C-Spear LLC
3. Landowner:	State of Arizona -Arizona State Land Department
4. Statement of Claimant No.(s):	39-13324
5. Statement of Claimant Name(s):	State of Arizona -Arizona State Land Department
6. Lessee:	C-Spear LLC
7. Basis of Right:	36-101552
8. Beneficial Use:	Stock and wildlife watering
9. Priority Date:	December 31, 1884
10. Quantity:	Reasonable Use
11. Place of Use:	NWSESW sec. 08 T13S R20E of the Gila and Salt River Baseline and Meridian See attached map
12. Point of Diversion:	NWSESW sec. 08 T13S R20E of the Gila and Salt River Baseline and Meridian
13. Source of Water:	Buck Wash



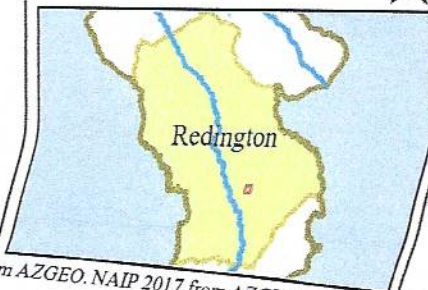
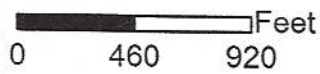


**In re ASLD - Saguaro Juniper Corporation**

Contested Case W1-11-2670  
 WFR No. 113-12-015  
 Section 8 T13S R20E



**ADWR January 2021**



**Legend**

- Stockpond
- Streamside Use
- WFR Boundary
- Section
- Q
- QQQ
- Private Land

Data sources include: Land ownership acquired August 2020 from AZGEO. NAIP 2017 from AZGEO.