

1
2
3
4
5
6
7
8
9
10
11
12
13
14
15
16
17
18
19
20
21
22
23
24
25
26
27
28
1

IN THE SUPERIOR COURT OF THE STATE OF ARIZONA
IN AND FOR THE COUNTY OF MARICOPA

IN RE THE GENERAL ADJUDICATION
OF ALL RIGHTS TO USE WATER IN THE
GILA RIVER SYSTEM AND SOURCE

W-1 (Salt)
W-2 (Verde)
W-3 (Upper Gila)
W-4 (San Pedro)
(Consolidated)

Contested Case No. W1-11-2760

ORDER APPROVING PROPOSED
WATER RIGHT ABSTRACTS

CONTESTED CASE NAME: *In re ASLD-Woodling II*

HSR INVOLVED: San Pedro River Watershed Hydrographic Survey Report.

DESCRIPTIVE SUMMARY: The Special Master approves abstracts for proposed water rights.

NUMBER OF PAGES: 40

DATE OF FILING: August 11, 2021

On July 6, 2021, San Carlos Apache Tribe, Arizona State Land Department, and Salt River Project Agricultural Improvement and Power District and Salt River Valley Water Users' Association filed suggested corrections to the proposed abstracts prepared for the water rights

1 identified in Watershed File Report No. 113-14-004 ("WFR"). No other suggested corrections
2 were received.

3 **IT IS ORDERED** approving the following 17 proposed water right abstracts attached as
4 Appendix A.

5 113-14-004-SP001

6 113-14-004-SP002

7 113-14-004-SP003

8 113-14-004-SP004

9 113-14-004-SP005

10 113-14-004-SP006

11 113-14-004-SP007

12 113-14-004-SP008

13 113-14-004-SP012

14 113-14-004-SP013

15 113-14-004-SP016

16 113-14-004-SP017

17 113-14-004-SP018

18 113-14-004-SP019

19 113-14-004-SW005

20 113-14-004-SW017

21 113-14-004-SW018

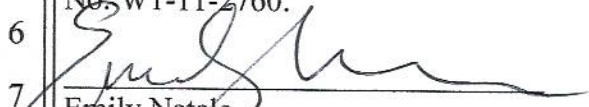
22 The 17 abstracts will be included in a Catalog of Proposed Water Rights created
23 pursuant to §15 of the Rules for Proceeding before the Special Master.

24
25
26 

27 Susan Ward Harris
28 Special Master

1
2
3
4
5
6
7
8
9
10
11
12
13
14
15
16
17
18
19
20
21
22
23
24
25
26
27
28

The original of the foregoing was delivered to the Clerk of the Maricopa County Superior Court August 11, 2021 for filing and distributing a copy to all persons listed on the Court approved mailing list for Contested Case No. W1-11-2760.



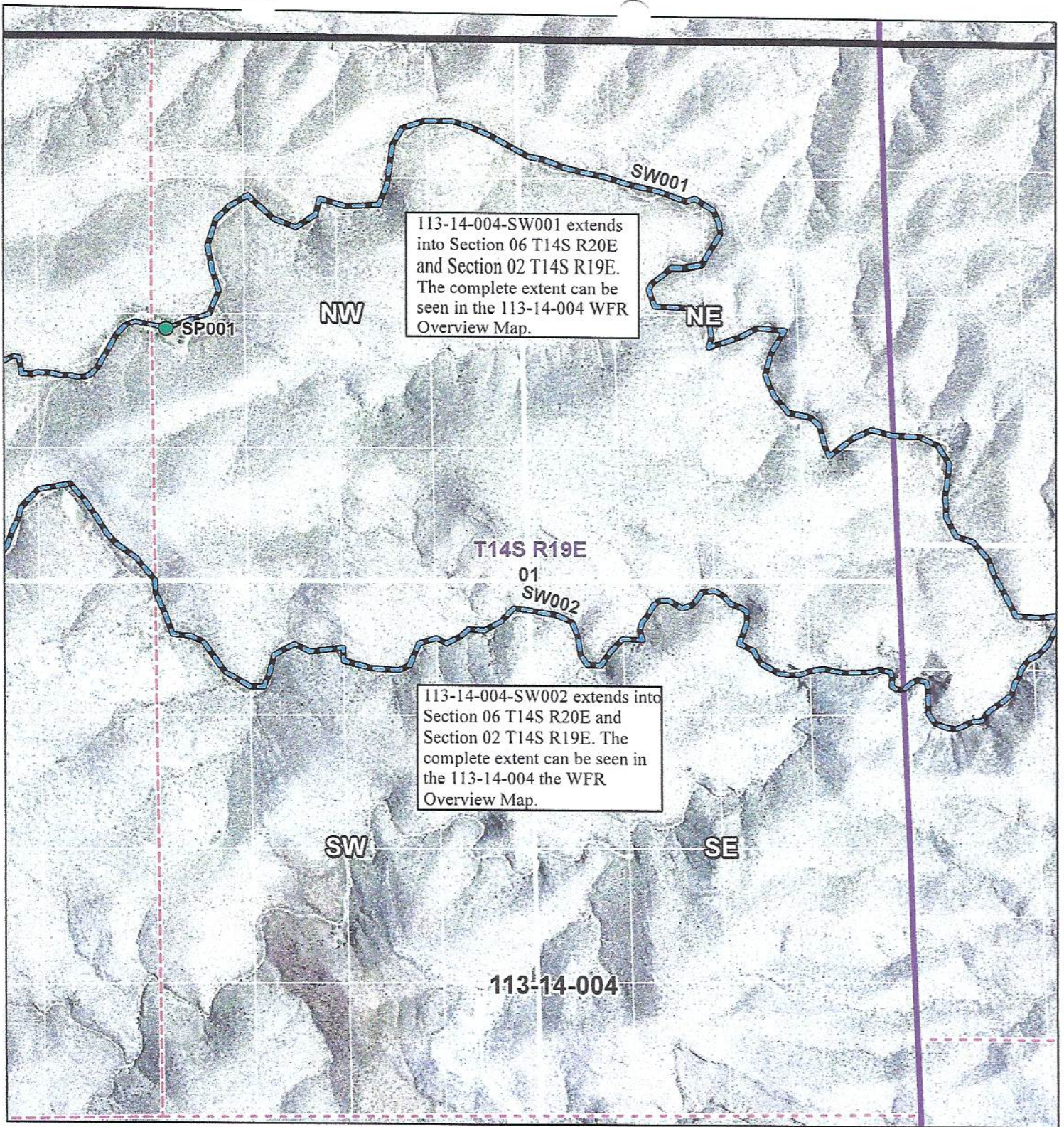
Emily Natale

APPENDIX A


1
2
3
4
5
6
7
8
9
10
11
12
13
14
15
16
17
18
19
20
21
22
23
24
25
26
27
28

**Proposed Abstract of Water Right
San Pedro Watershed**

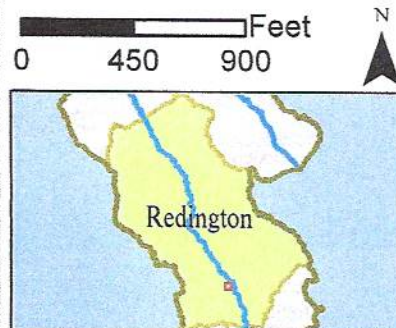
Attribute	Proposed Abstract of Water Right
1. Proposed Water Right No.:	113-14-004-SP001
2. Owner of Water Right:	State of Arizona – Arizona State Land Department
3. Landowner:	State of Arizona – Arizona State Land Department
4. Statement of Claimant Nos.:	39-0007445
5. Statement of Claimant Names:	The Cholla Group LLC Arizona State Land Department
6. Lessee or Permittee	Joseph C. Carrasco
7. Basis of Right:	38-0088411
8. Beneficial Use:	Stock watering from a Stock Pond
9. Priority Date:	07/31/1950
10. Quantity:	Not to exceed (\leq) 4 acre feet annually with continuous fill
11. Place of Use:	NWSWNW Sec. 01 T14S R19E of the Gila and Salt River Base and Meridian, Cochise County, Arizona (see attached map)
12. Point of Diversion:	NWSWNW Sec. 01 T14S R19E of the Gila and Salt River Base and Meridian, Cochise County, Arizona (see attached map)
13. Source of Water:	Fence Wash
14. Facility:	Section 1 Fence Tank








In re ALSD-Woodling II
 Contested Case W1-11-2760
 Watershed File Report
 113-14-004
Section 01 T14S R19E



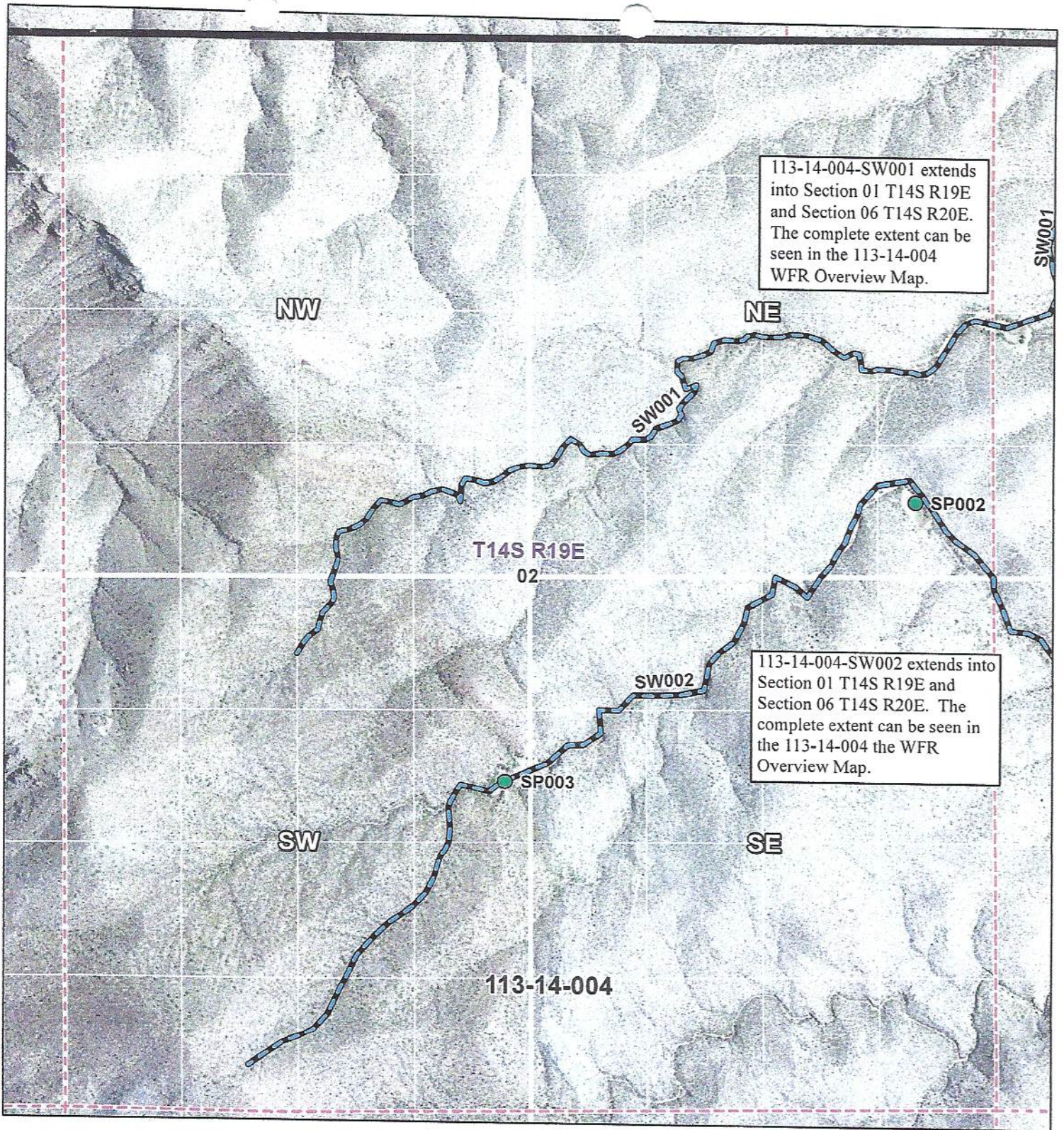
ADWR January 2021




Legend			
	SP - Stockpond		Township
	SW - Streamside	Q	
	WFR Boundary	QQQ	
	Section		

**Proposed Abstract of Water Right
San Pedro Watershed**

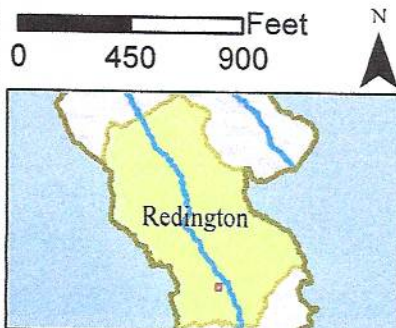
Attribute	Proposed Abstract of Water Right
1. Proposed Water Right No.:	113-14-004-SP002
2. Owner of Water Right:	State of Arizona – Arizona State Land Department
3. Landowner:	State of Arizona – Arizona State Land Department
4. Statement of Claimant Nos.:	39-0007446
5. Statement of Claimant Names:	Arizona State Land Department
6. Lessee or Permittee:	Joseph C. Carrasco
7. Basis of Right:	38-0088412
8. Beneficial Use:	Stock watering from a Stock Pond
9. Priority Date:	07/31/1951
10. Quantity:	Not to exceed (\leq) 4 acre feet annually with continuous fill
11. Place of Use:	SESENE Sec. 02 T14S R19E of the Gila and Salt River Base and Meridian, Cochise County, Arizona (see attached map)
12. Point of Diversion:	SESENE Sec. 02 T14S R19E of the Gila and Salt River Base and Meridian, Cochise County, Arizona (see attached map)
13. Source of Water:	Red Canyon
14. Facility:	Square Tank








In re ALSD-Woodling II
 Contested Case W1-11-2760
 Watershed File Report
 113-14-004
Section 02 T14S R19E



ADWR January 2021



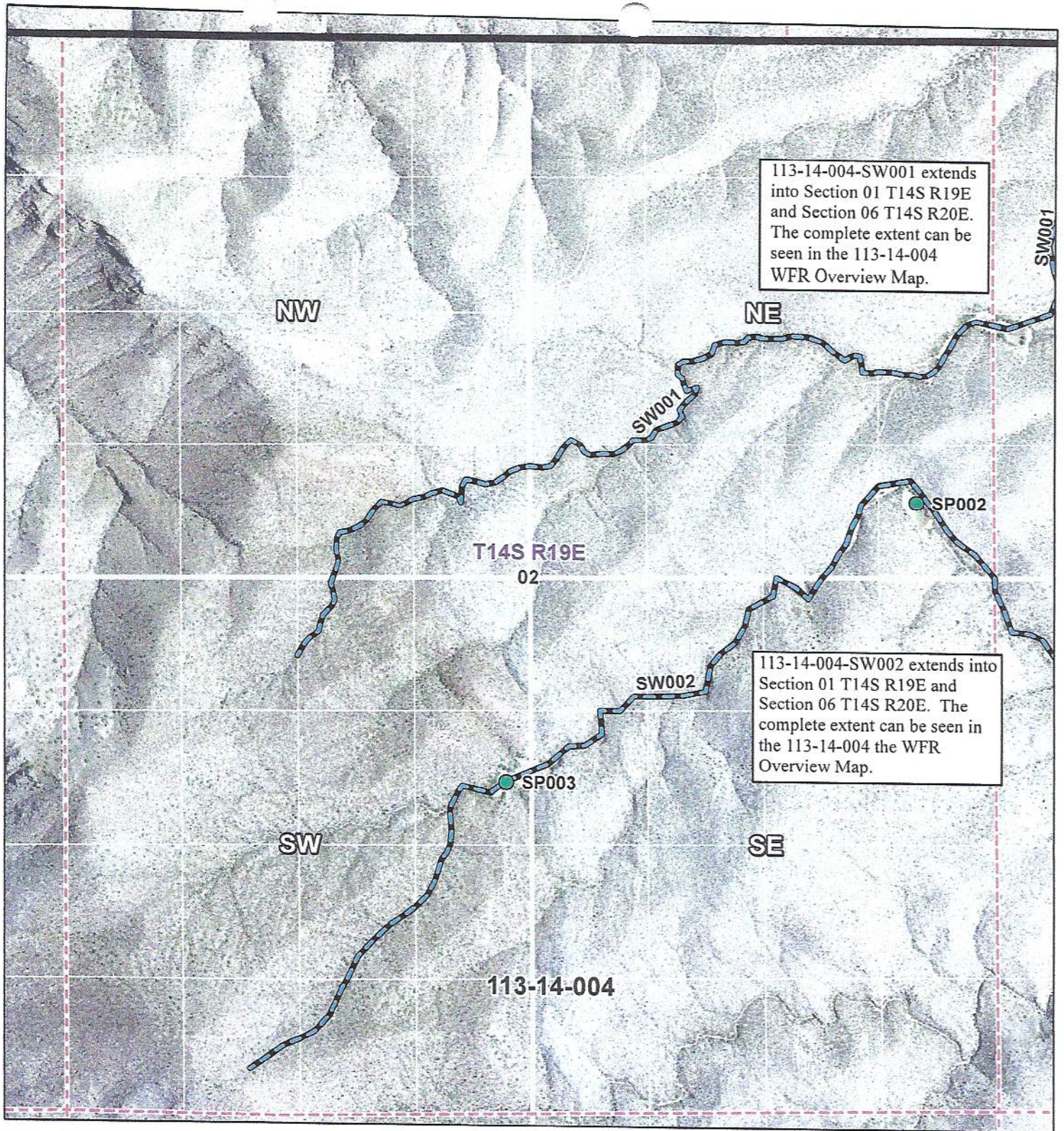
Legend

-  SP - Stockpond
-  SW - Streamside
-  WFR Boundary
-  Section Q
-  Section QQQ


Data sources include: Land ownership acquired April 2019 from the Arizona State Land Department. NAIP 2019

**Proposed Abstract of Water Right
San Pedro Watershed**

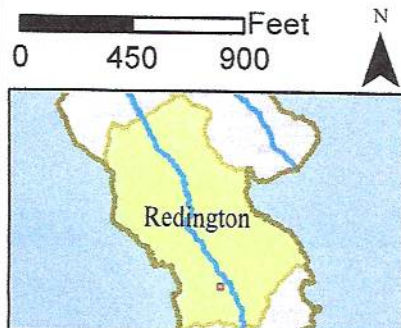
Attribute	Proposed Abstract of Water Right
1. Proposed Water Right No.:	113-14-004-SP003
2. Owner of Water Right:	State of Arizona – Arizona State Land Department
3. Landowner:	State of Arizona – Arizona State Land Department
4. Statement of Claimant Nos.:	39-0007447
5. Statement of Claimant Names:	Arizona State Land Department
6. Lessee or Permittee:	Joseph C. Carrasco
7. Basis of Right:	38-0088592
8. Beneficial Use:	Stock watering from a Stock Pond
9. Priority Date:	07/31/1950
10. Quantity:	Not to exceed (\leq) 4 acre feet annually with continuous fill
11. Place of Use:	SENE SW Sec. 02 T14S R19E of the Gila and Salt River Base and Meridian, Cochise County, Arizona (see attached map)
12. Point of Diversion:	SENE SW Sec. 02 T14S R19E of the Gila and Salt River Base and Meridian, Cochise County, Arizona (see attached map)
13. Source of Water:	Red Canyon
14. Facility:	Red Tank








In re ALSD-Woodling II
 Contested Case W1-11-2760
 Watershed File Report
 113-14-004
Section 02 T14S R19E



ADWR January 2021




Legend	
	SP - Stockpond
	SW - Streamside
	WFR Boundary
	Section Q
	Section QQQ

Data sources include: Land ownership acquired April 2019 from the Arizona State Land Department. NAIP 2019


**Proposed Abstract of Water Right
San Pedro Watershed**

Attribute	Proposed Abstract of Water Right
1. Proposed Water Right No.:	113-14-004-SP004
2. Owner of Water Right:	State of Arizona – Arizona State Land Department
3. Landowner:	State of Arizona – Arizona State Land Department
4. Statement of Claimant Nos.:	39-0007452
5. Statement of Claimant Names:	State of Arizona – Arizona State Land Department
6. Lessee or Permittee:	Joseph C. Carrasco
7. Basis of Right:	38-0088415
8. Beneficial Use:	Stock watering from a Stock Pond
9. Priority Date:	07/31/1946
10. Quantity:	Not to exceed (\leq) 4 acre feet annually with continuous fill
11. Place of Use:	SWNWNE Sec. 11 T14S R19E of the Gila and Salt River Base and Meridian, Cochise County, Arizona (see attached map)
12. Point of Diversion:	SWNWNE Sec. 11 T14S R19E of the Gila and Salt River Base and Meridian, Cochise County, Arizona (see attached map)
13. Source of Water:	Deep Canyon
14. Facility:	No Name Tank




113-14-004-SW05 extends into Section 12 T14S R19E and Section 07 T14S R20E. The complete extent can be seen in the 113-14-004 WFR Overview Map.




In re ALSD-Woodling II
 Contested Case W1-11-2760
 Watershed File Report
 113-14-004
Section 11 T14S R19E



ADWR January 2021




Legend

-  SP - Stockpond
-  SW - Streamside
-  Section
- Q
- QQQ


Data sources include: Land ownership acquired April 2019 from the Arizona State Land Department. NAIP 2019

**Proposed Abstract of Water Right
San Pedro Watershed**

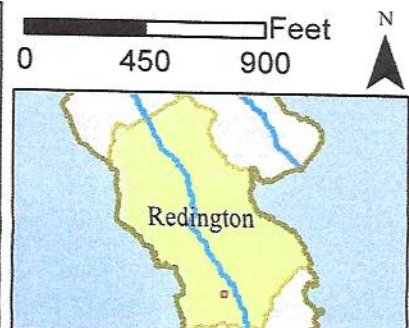
Attribute	Proposed Abstract of Water Right
1. Proposed Water Right No.:	113-14-004-SP005
2. Owner of Water Right:	State of Arizona – Arizona State Land Department
3. Landowner:	State of Arizona – Arizona State Land Department
4. Statement of Claimant Nos.:	39-0007453
5. Statement of Claimant Names:	State of Arizona – Arizona State Land Department
6. Lessee or Permittee:	Joseph C. Carrasco
7. Basis of Right:	38-0088414
8. Beneficial Use:	Stock watering from a Stock Pond
9. Priority Date:	07/31/1949
10. Quantity:	Not to exceed (\leq) 4 acre feet annually with continuous fill
11. Place of Use:	SESESE Sec. 11 T14S R19E of the Gila and Salt River Base and Meridian, Cochise County, Arizona (see attached map)
12. Point of Diversion:	SESESE Sec. 11 T14S R19E of the Gila and Salt River Base and Meridian, Cochise County, Arizona (see attached map)
13. Source of Water:	Rock Canyon
14. Facility:	Upper Rock Canyon Tank



In re ALSD-Woodling II
 Contested Case W1-11-2760
 Watershed File Report
 113-14-004
Section 11 T14S R19E



ADWR January 2021



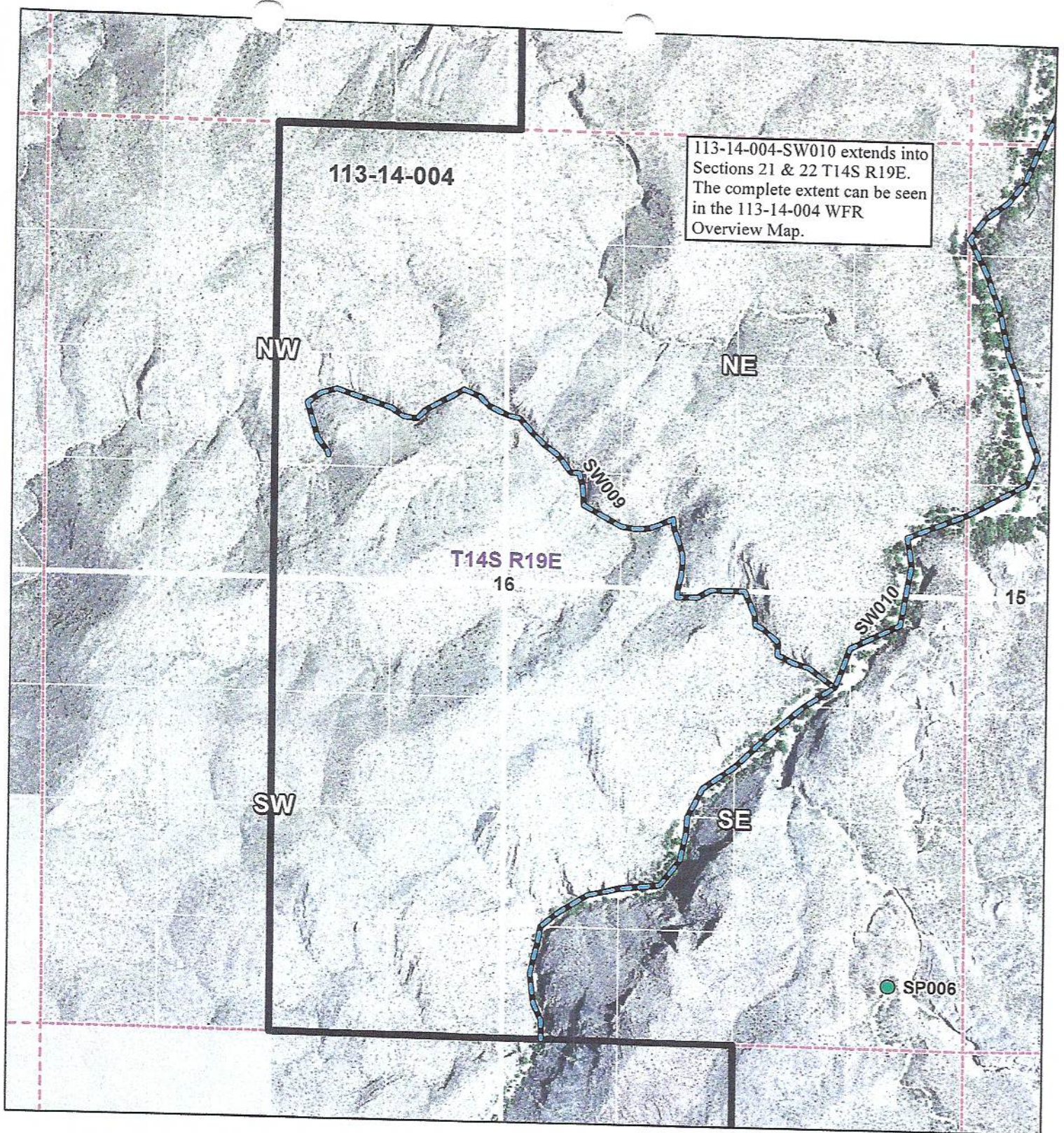
Legend

- SP - Stockpond
- SW - Streamside
- Section
- Q
- QQQ


Data sources include: Land ownership acquired April 2019 from the Arizona State Land Department. NAIP 2019

Proposed Abstract of Water Right San Pedro Watershed

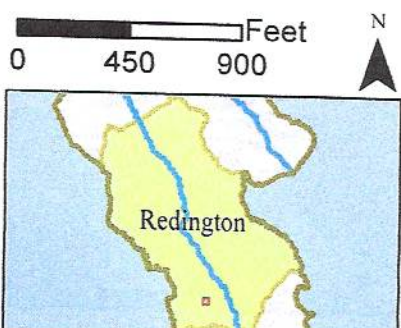
Attribute	Proposed Abstract of Water Right
1. Proposed Water Right No.:	113-14-004-SP006
2. Owner of Water Right:	State of Arizona – Arizona State Land Department
3. Landowner:	State of Arizona – Arizona State Land Department
4. Statement of Claimant Nos.:	39-0007454
5. Statement of Claimant Names:	State of Arizona – Arizona State Land Department
6. Lessee or Permittee:	Joseph C. Carrasco
7. Basis of Right:	38-0088413
8. Beneficial Use:	Stock watering from a Stock Pond
9. Priority Date:	07/31/1949
10. Quantity:	Not to exceed (\leq) 4 acre feet annually with continuous fill
11. Place of Use:	SESESE Sec. 16 T14S R19E of the Gila and Salt River Base and Meridian, Cochise County, Arizona (see attached map)
12. Point of Diversion:	SESESE Sec. 16 T14S R19E of the Gila and Salt River Base and Meridian, Cochise County, Arizona (see attached map)
13. Source of Water:	Pyramid Canyon
14. Facility:	Lower Pyramid Tank









In re ALSD-Woodling II
 Contested Case W1-11-2760
 Watershed File Report
 113-14-004
Section 16 T14S R19E



ADWR January 2021

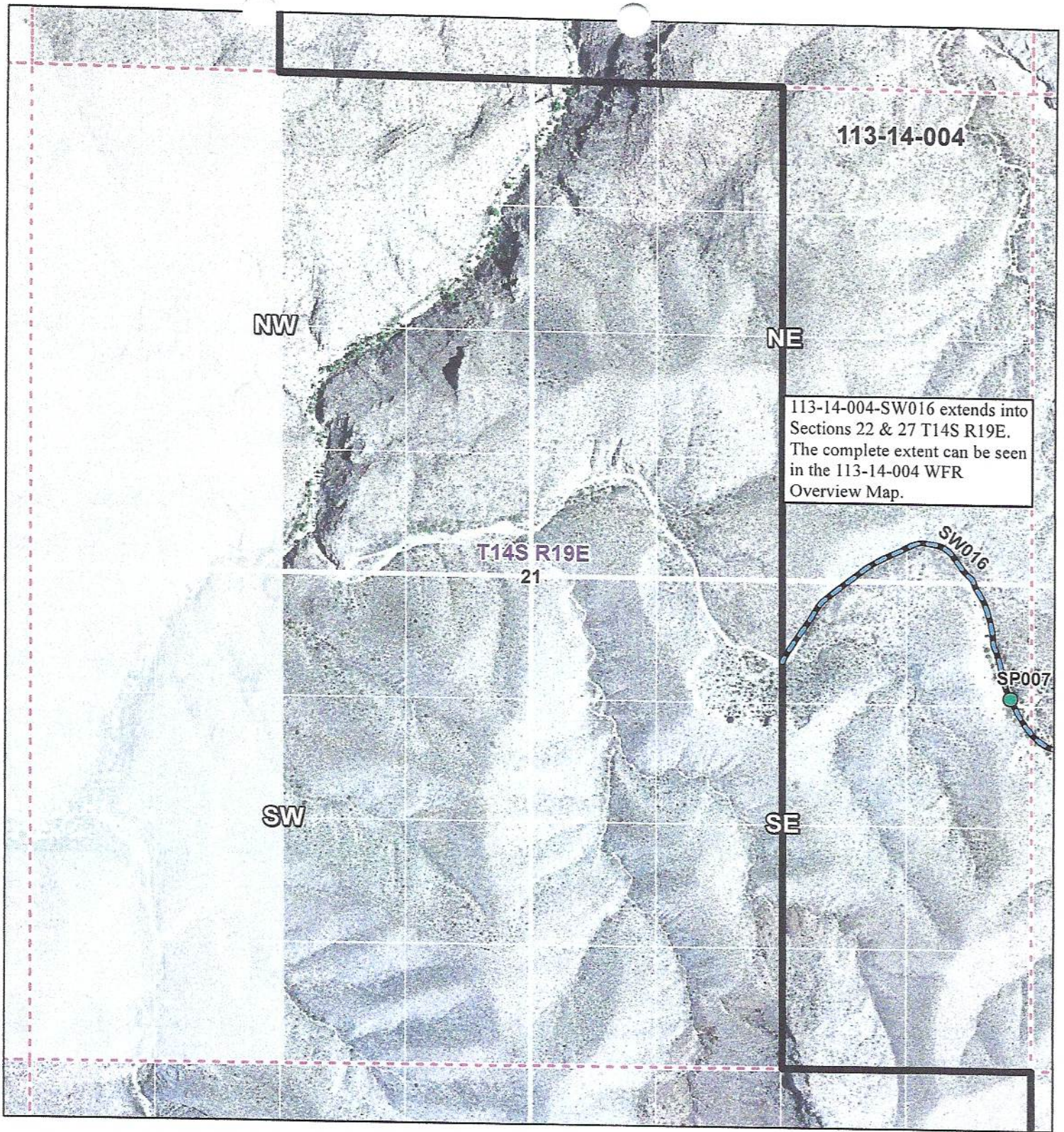


Legend	
	SP - Stockpond
	SW - Streamside
	WFR Boundary
	Section Q
	Section QQQ
	Private Land

Data sources include: Land ownership acquired April 2019 from the Arizona State Land Department. NAIP 2019


**Proposed Abstract of Water Right
San Pedro Watershed**

Attribute	Proposed Abstract of Water Right
1. Proposed Water Right No.:	113-14-004-SP007
2. Owner of Water Right:	State of Arizona – Arizona State Land Department
3. Landowner:	State of Arizona – Arizona State Land Department
4. Statement of Claimant Nos.:	39-0007455
5. Statement of Claimant Names:	State of Arizona – Arizona State Land Department
6. Lessee or Permittee:	Joseph C. Carrasco
7. Basis of Right:	38-0088652
8. Beneficial Use:	Stock watering from a Stock Pond
9. Priority Date:	07/31/1948
10. Quantity:	Not to exceed (\leq) 4 acre feet annually with continuous fill
11. Place of Use:	NENESE Sec. 21 T14S R19E of the Gila and Salt River Base and Meridian, Cochise County, Arizona (see attached map)
12. Point of Diversion:	NENESE Sec. 21 T14S R19E of the Gila and Salt River Base and Meridian, Cochise County, Arizona (see attached map)
13. Source of Water:	McCormick Canyon
14. Facility:	Lower McCormick Tank




113-14-004-SW016 extends into Sections 22 & 27 T14S R19E. The complete extent can be seen in the 113-14-004 WFR Overview Map.







In re ALSD-Woodling II
 Contested Case W1-11-2760
 Watershed File Report
 113-14-004
 Section 21 T14S R19E



ADWR January 2021



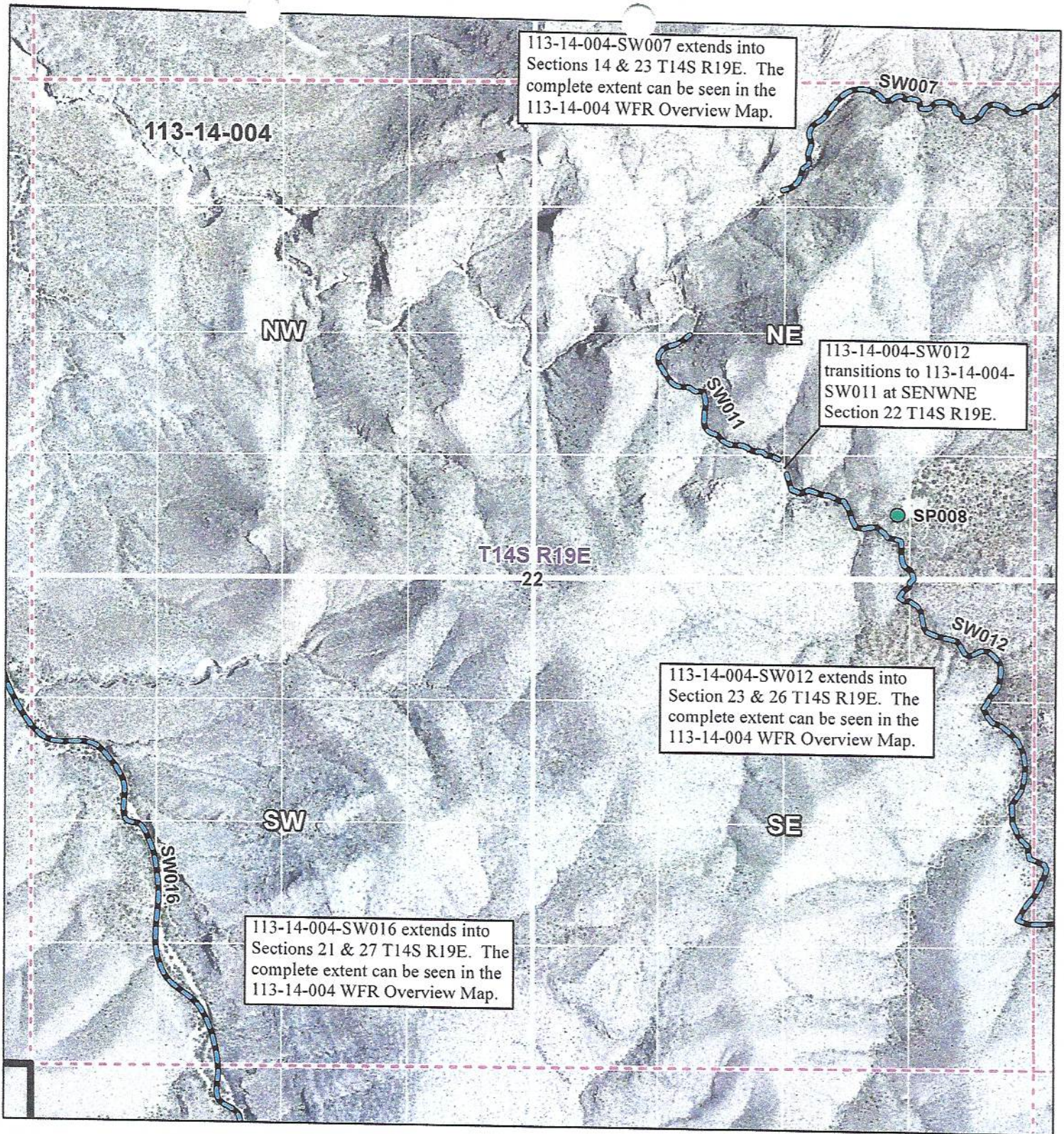
Legend

-  SP - Stockpond
-  SW - Streamside
-  WFR Boundary
-  Private Land
-  Section Q
-  Section QQQ


Data sources include: Land ownership acquired April 2019 from the Arizona State Land Department. NAIP 2019

**Proposed Abstract of Water Right
San Pedro Watershed**

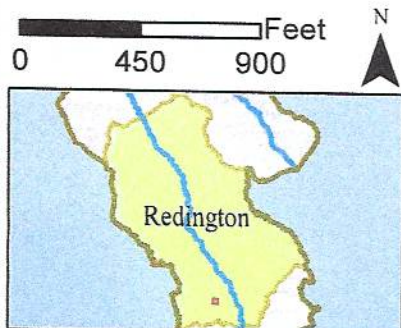
Attribute	Proposed Abstract of Water Right
1. Proposed Water Right No.:	113-14-004-SP008
2. Owner of Water Right:	State of Arizona – Arizona State Land Department
3. Landowner:	State of Arizona – Arizona State Land Department
4. Statement of Claimant Nos.:	39-0007456
5. Statement of Claimant Names:	State of Arizona – Arizona State Land Department
6. Lessee or Permittee:	Joseph C. Carrasco
7. Basis of Right:	38-0088410
8. Beneficial Use:	Stock watering from a Stock Pond
9. Priority Date:	07/31/1949
10. Quantity:	Not to exceed (\leq) 4 acre feet annually with continuous fill
11. Place of Use:	SWSENE Sec. 22 T14S R19E of the Gila and Salt River Base and Meridian, Cochise County, Arizona (see attached map)
12. Point of Diversion:	SWSENE Sec. 22 T14S R19E of the Gila and Salt River Base and Meridian, Cochise County, Arizona (see attached map)
13. Source of Water:	Pyramid Canyon
14. Facility:	Pyramid Canyon Tank



In re ALSD-Woodling II
 Contested Case W1-11-2760
 Watershed File Report
 113-14-004
 Section 22 T14S R19E



ADWR January 2021

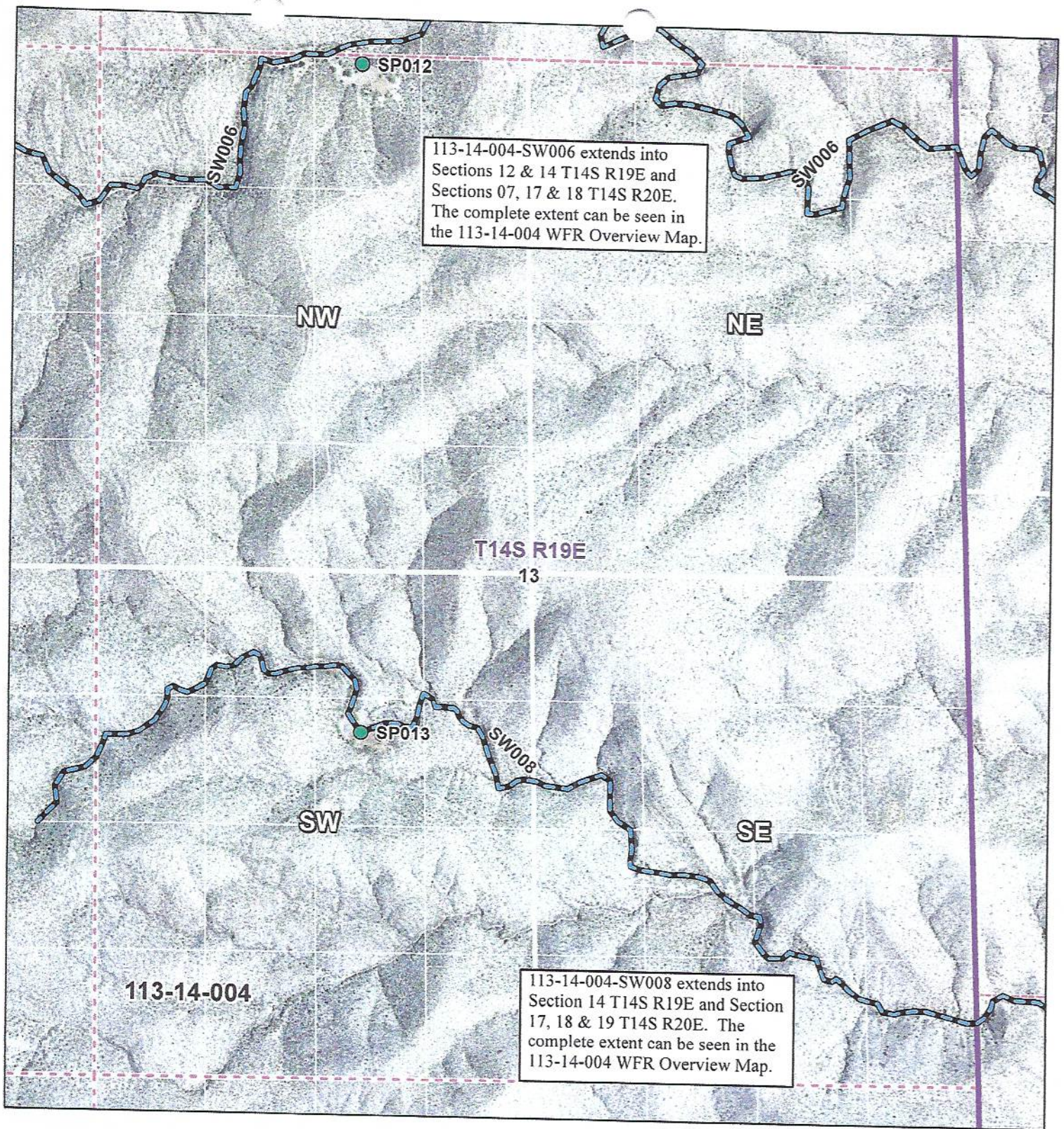


Legend	
	SP - Stockpond
	SW - Streamside
	WFR Boundary
	Section Q
	Section QQQ


Data sources include: Land ownership acquired April 2019 from the Arizona State Land Department. NAIP 2019

**Proposed Abstract of Water Right
San Pedro Watershed**

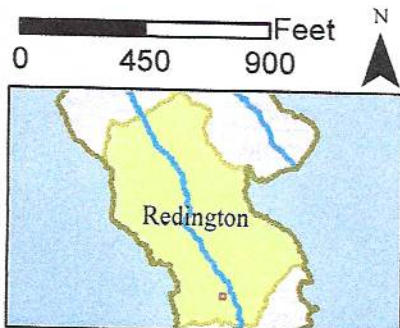
Attribute	Proposed Abstract of Water Right
1. Proposed Water Right No.:	113-14-004-SP012
2. Owner of Water Right:	State of Arizona – Arizona State Land Department
3. Landowner:	State of Arizona – Arizona State Land Department
4. Statement of Claimant Nos.:	39-0013925
5. Statement of Claimant Names:	State of Arizona – Arizona State Land Department
6. Lessee or Permittee:	Joseph C. Carrasco
7. Basis of Right:	38-0094756
8. Beneficial Use:	Stock watering from a Stock Pond
9. Priority Date:	08/22/1963
10. Quantity:	Not to exceed (\leq) 4 acre feet annually with continuous fill
11. Place of Use:	NWNENW Sec. 13 T14S R19E of the Gila and Salt River Base and Meridian, Cochise County, Arizona (see attached map)
12. Point of Diversion:	NWNENW Sec. 13 T14S R19E of the Gila and Salt River Base and Meridian, Cochise County, Arizona (see attached map)
13. Source of Water:	Pipeline Canyon
14. Name of Facility:	End Pipeline Tank







In re ALSD-Woodling II
 Contested Case W1-11-2760
 Watershed File Report
 113-14-004
Section 13 T14S R19E



ADWR January 2021



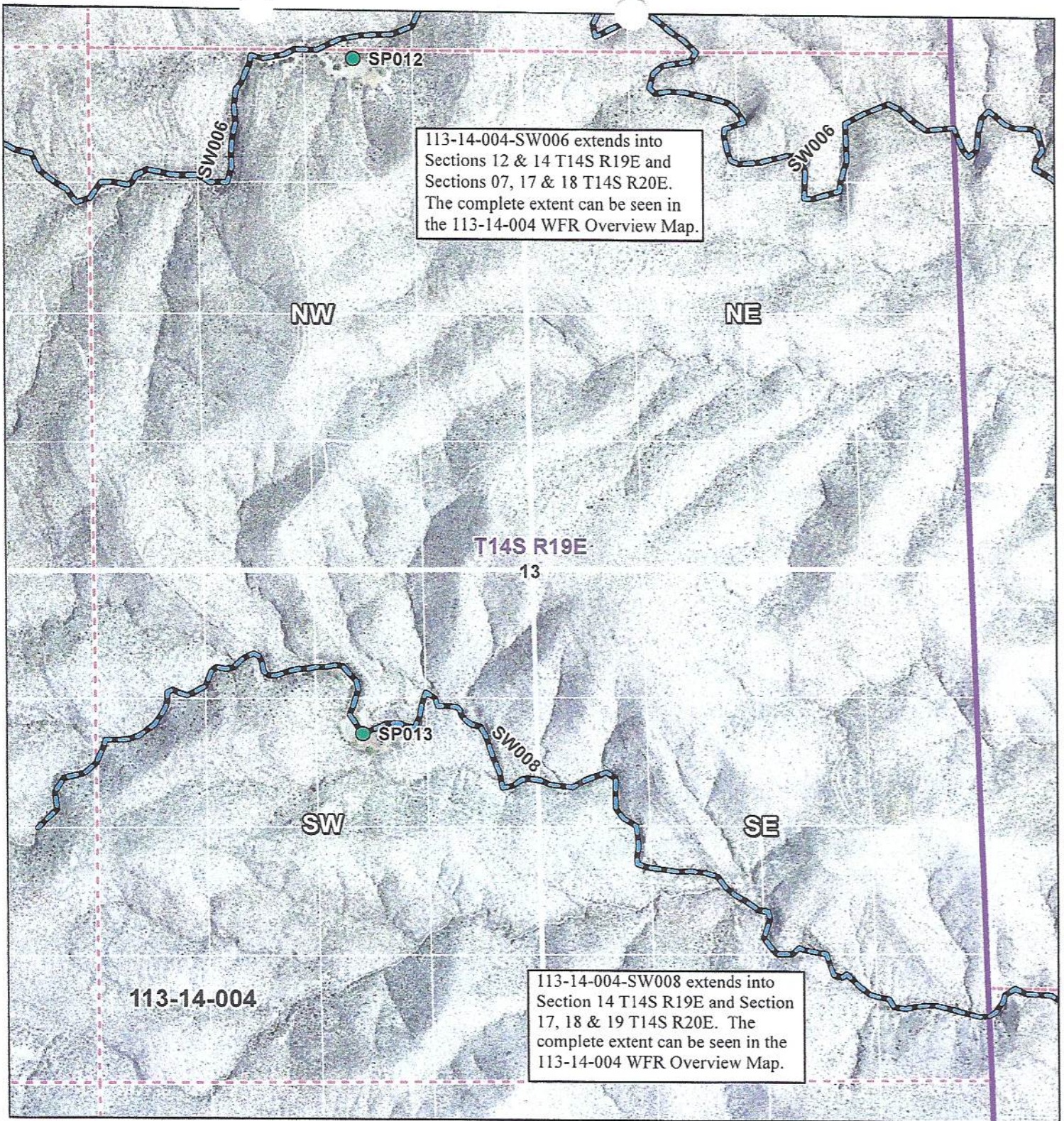
Legend

 SP - Stockpond	 Township
 SW - Streamside	Q
 Section	QQQ


Data sources include: Land ownership acquired April 2019 from the Arizona State Land Department. NAIP 2019

Proposed Abstract of Water Right San Pedro Watershed

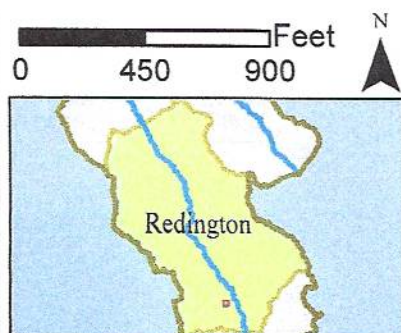
Attribute	Proposed Abstract of Water Right
1. Proposed Water Right No.:	113-14-004-SP013
2. Owner of Water Right:	State of Arizona – Arizona State Land Department
3. Landowner:	State of Arizona – Arizona State Land Department
4. Statement of Claimant Nos.:	39-0013923
5. Statement of Claimant Names:	State of Arizona – Arizona State Land Department
6. Lessee or Permittee:	Joseph C. Carrasco
7. Basis of Right:	38-0094757
8. Beneficial Use:	Stock watering from a Stock Pond
9. Priority Date:	08/22/1963
10. Quantity:	Not to exceed (\leq) 4 acre feet annually with continuous fill
11. Place of Use:	SWNESW Sec. 13 T14S R19E of the Gila and Salt River Base and Meridian, Cochise County, Arizona
12. Point of Diversion:	SWNESW Sec. 13 T14S R19E of the Gila and Salt River Base and Meridian, Cochise County, Arizona
13. Source of Water:	Little Rincon Mountain Canyon
14. Facility	Pipeline Windmill Tank



In re ALSD-Woodling II
 Contested Case W1-11-2760
 Watershed File Report
 113-14-004
 Section 13 T14S R19E



ADWR January 2021

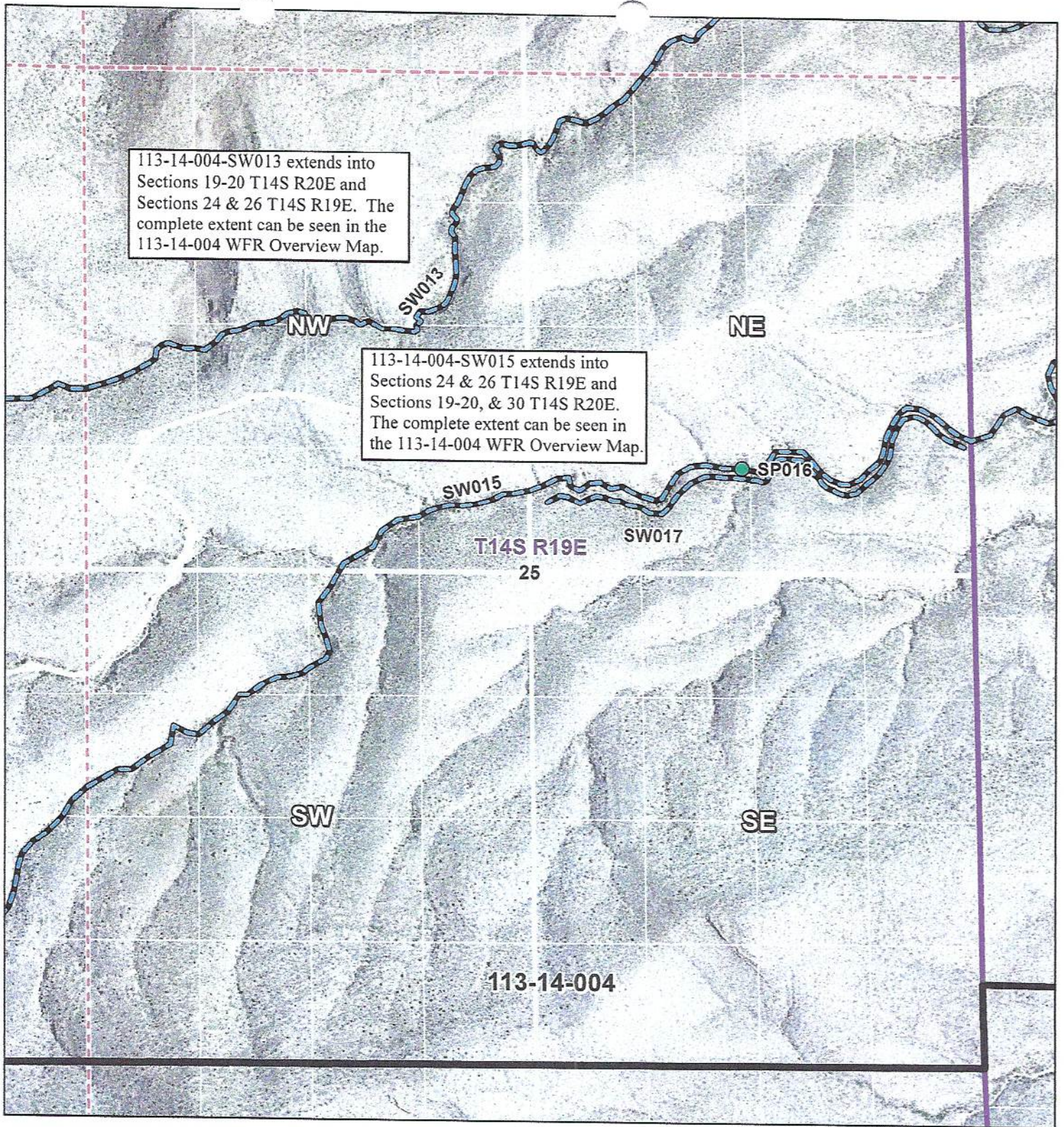


Legend	
SP - Stockpond	Township
SW - Streamside	Q
Section	QQQ

Data sources include: Land ownership acquired April 2019 from the Arizona State Land Department. NAIP 2019

**Proposed Abstract of Water Right
San Pedro Watershed**

Attribute	Proposed Abstract of Water Right
1. Proposed Water Right No.:	113-14-004-SP016
2. Owner of Water Right:	State of Arizona – Arizona State Land Department
3. Landowner:	State of Arizona – Arizona State Land Department
4. Statement of Claimant Nos.:	39-0013926
5. Statement of Claimant Names:	State of Arizona – Arizona State Land Department
6. Lessee or Permittee:	Joseph C. Carrasco
7. Basis of Right:	38-22902
8. Beneficial Use:	Stock watering from a Stock Pond
9. Priority Date:	09/25/1963
10. Quantity:	Not to exceed (\leq) 4 acre feet annually with continuous fill
11. Place of Use:	SESWNE Sec. 25 T14S R19E of the Gila and Salt River Base and Meridian, Cochise County, Arizona (see attached map)
12. Point of Diversion:	SESWNE Sec. 25 T14S R19E of the Gila and Salt River Base and Meridian, Cochise County, Arizona (see attached map)
13. Source of Water:	Wagner Canyon
14. Name of Facility:	Wagner Concrete Reservoir

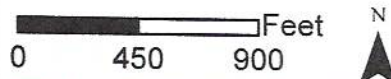


In re ALSD-Woodling II
 Contested Case W1-11-2760
 Watershed File Report
 113-14-004

Section 25 T14S R19E



ADWR January 2021

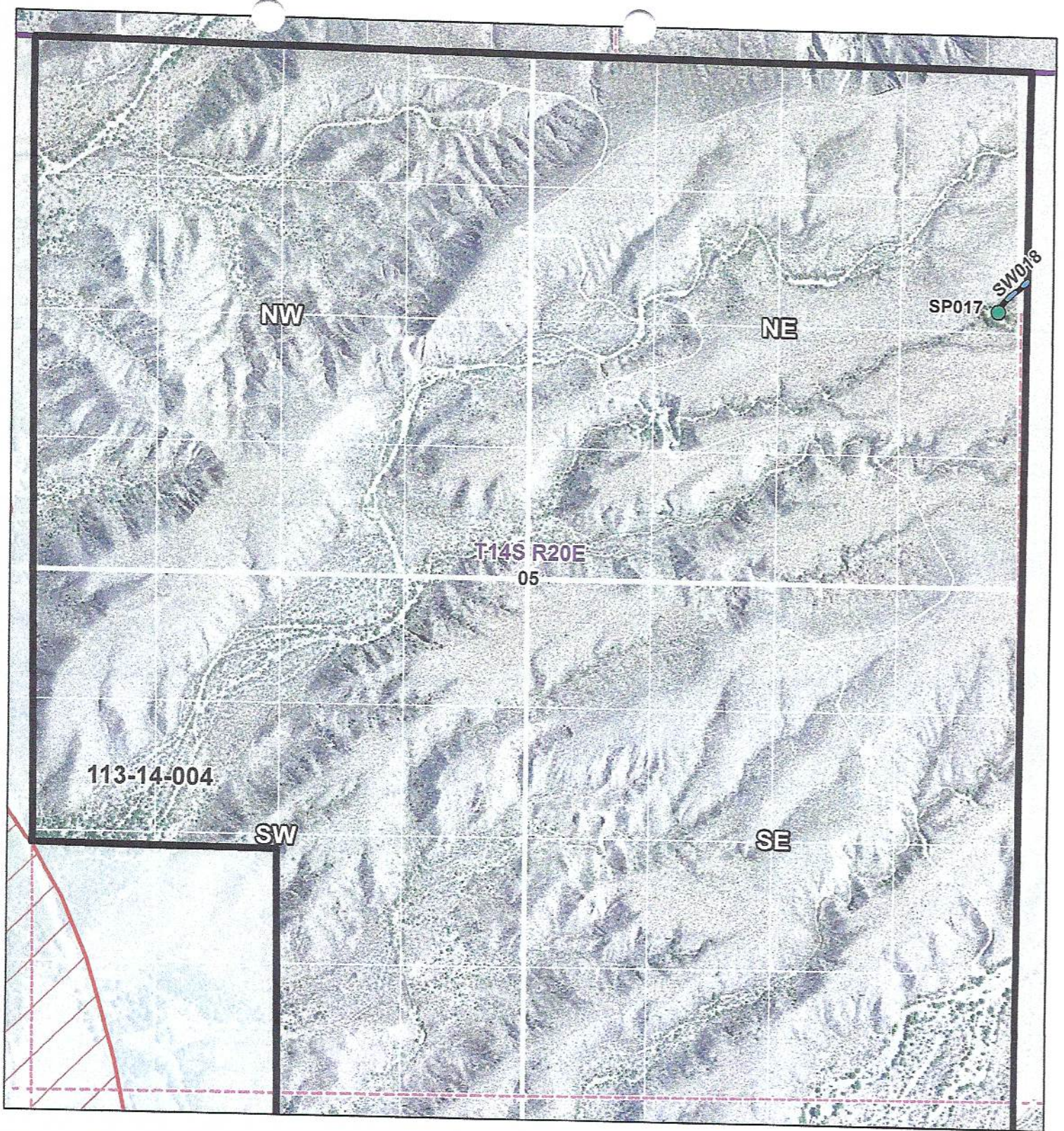


Legend


- SP - Stockpond
- SW - Streamside
- WFR Boundary
- Section
- Township
- Q
- QQQ

**Proposed Abstract of Water Right
San Pedro Watershed**

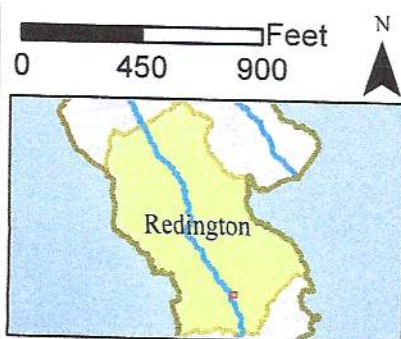
Attribute	Proposed Abstract of Water Right
1. Proposed Water Right No.:	113-14-004-SP017
2. Owner of Water Right:	State of Arizona – Arizona State Land Department
3. Landowner:	State of Arizona – Arizona State Land Department
4. Statement of Claimant Nos.:	39-0013357
5. Statement of Claimant Names:	State of Arizona – Arizona State Land Department
6. Lessee or Permittee:	Rogers Heaven Sent Ranch LLC
7. Basis of Right:	38-0061456 38-0094619
8. Beneficial Use:	Stock watering from a Stock Pond
9. Priority Date:	12/31/1954
10. Quantity:	Not to exceed (\leq) 4 acre feet annually with continuous fill
11. Place of Use:	SENENE Sec. 5 T14S R20E of the Gila and Salt River Base and Meridian, Cochise County, Arizona (see attached map)
12. Point of Diversion:	SENENE Sec. 5 T14S R20E of the Gila and Salt River Base and Meridian, Cochise County, Arizona (see attached map)
13. Source of Water:	San Pedro River
14. Name of Facility:	Kelsey Flat Stockpond



In re ALSD-Woodling II
 Contested Case W1-11-2760
 Watershed File Report
 113-14-004
 Section 05 T14S R20E



ADWR January 2021



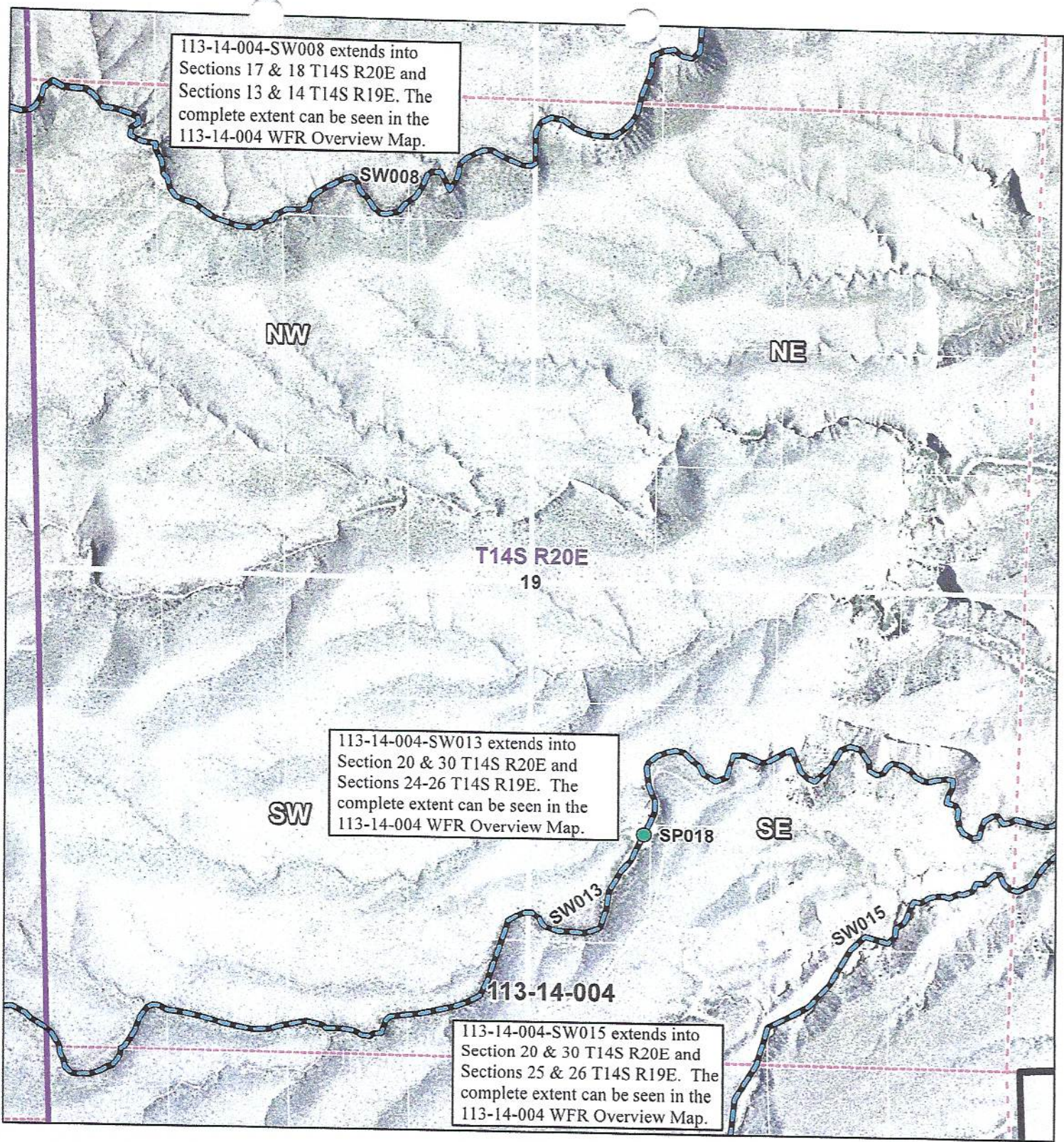
Legend

SP - Stockpond	Section
SW - Streamside	Township
WFR Boundary	Q
Private Land	QQQ
Subflow Zone	


Data sources include: Land ownership acquired April 2019 from the Arizona State Land Department. NAIP 2019

**Proposed Abstract of Water Right
San Pedro Watershed**

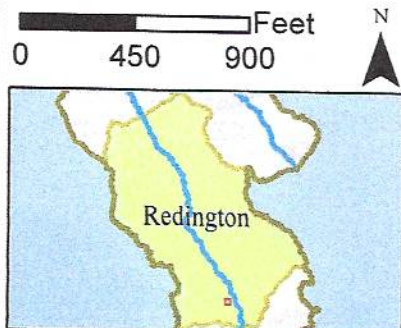
Attribute	Proposed Abstract of Water Right
1. Proposed Water Right No.:	113-14-004-SP018
2. Owner of Water Right:	State of Arizona – Arizona State Land Department
3. Landowner:	State of Arizona – Arizona State Land Department
4. Statement of Claimant No.:	39-0013928
5. Statement of Claimant Names:	State of Arizona – Arizona State Land Department
6. Lessee or Permittee:	Joseph C. Carrasco
7. Basis of Right:	38-0094755
8. Beneficial Use:	Stock watering from a Stock Pond
9. Priority Date:	08/25/1963
10. Quantity:	Not to exceed (\leq) 4 acre feet annually with continuous fill
11. Place of Use:	NWSWSE Sec. 19 T14S R20E of the Gila and Salt River Base and Meridian, Cochise County, Arizona (see attached map)
12. Point of Diversion:	NWSWSE Sec. 19 T14S R20E of the Gila and Salt River Base and Meridian, Cochise County, Arizona (see attached map)
13. Source of Water:	Pump Jack Wash
14. Facility:	Pump Jack Tank



In re ALSD-Woodling II
 Contested Case W1-11-2760
 Watershed File Report
 113-14-004
Section 19 T14S R20E



ADWR January 2021



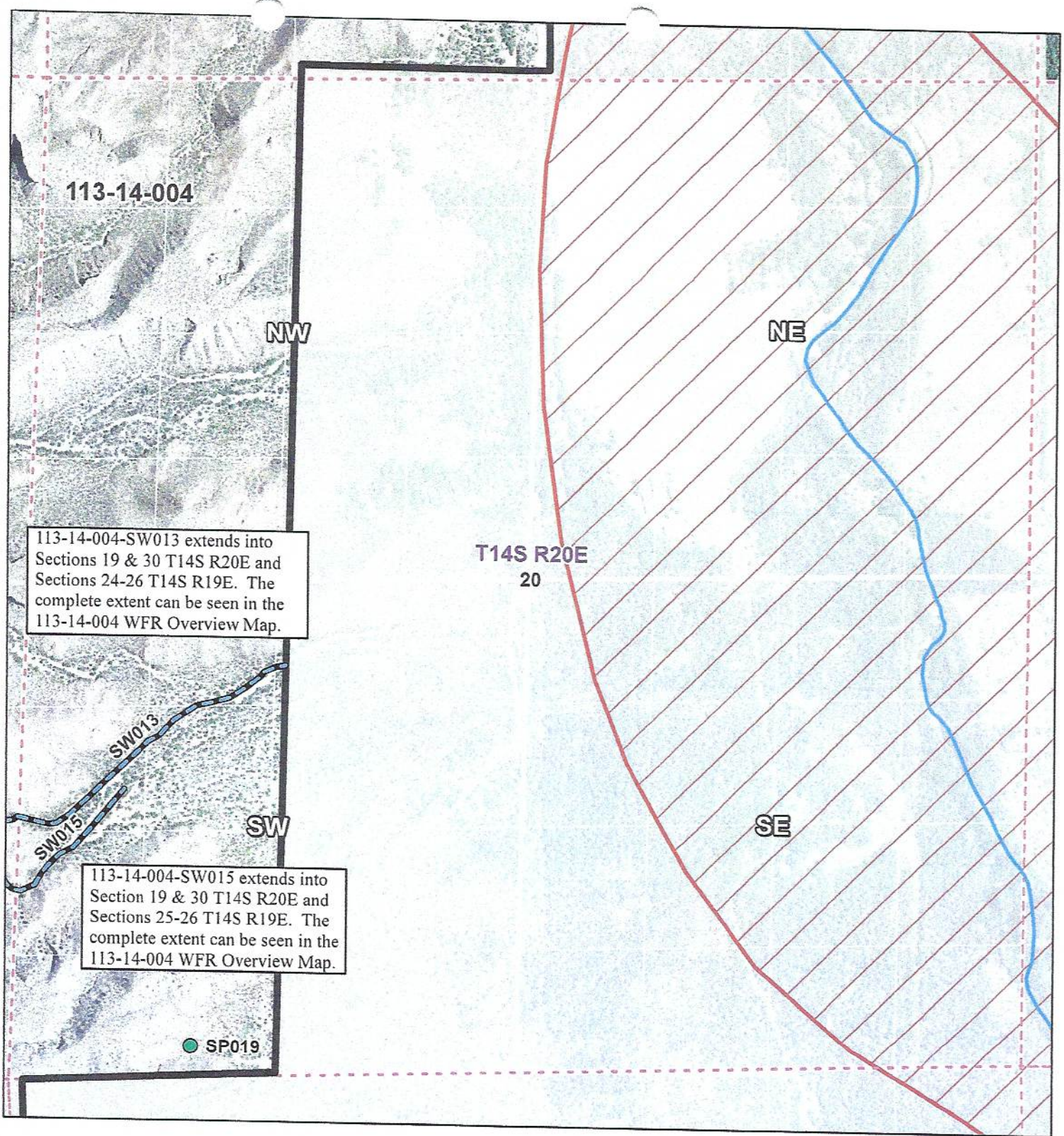
Legend

SP - Stockpond	Section
SW - Streamside	Township
WFR Boundary	Q
Private Land	QQQ


Data sources include: Land ownership acquired April 2019 from the Arizona State Land Department. NATP 2019

**Proposed Abstract of Water Right
San Pedro Watershed**

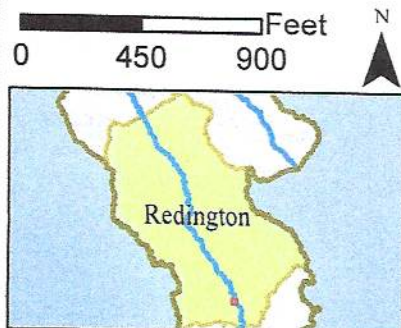
Attribute	Proposed Abstract of Water Right
1. Proposed Water Right No.:	113-14-004-SP019
2. Owner of Water Right:	State of Arizona – Arizona State Land Department
3. Landowner:	State of Arizona – Arizona State Land Department
4. Statement of Claimant No.:	39-0013929
5. Statement of Claimant Names:	State of Arizona – Arizona State Land Department
6. Lessee or Permittee:	Joseph C. Carrasco
7. Basis of Right:	38-0094523
8. Beneficial Use:	Stock watering from a Stock Pond
9. Priority Date:	01/01/1963
10. Quantity:	Not to exceed (\leq) 4 acre feet annually with continuous fill
11. Place of Use:	SESWSW Sec. 20 T14S R20E of the Gila and Salt River Base and Meridian, Cochise County, Arizona (see attached map)
12. Point of Diversion:	SESWSW Sec. 20 T14S R20E of the Gila and Salt River Base and Meridian, Cochise County, Arizona (see attached map)
13. Source of Water:	Road Wash
14. Name of Facility:	Unnamed Stockpond



In re ALSD-Woodling II
 Contested Case W1-11-2760
 Watershed File Report
 113-14-004
Section 20 T14S R20E



ADWR January 2021




Legend

SP - Stockpond	Subflow Zone
SW - Streamside	Section
WFR Boundary	Q
Private Land	QQQ
San Pedro River	

Data sources include: Land ownership acquired April 2019 from the Arizona State Land Department. NAIP 2019

**Proposed Abstract of Water Right
San Pedro Watershed**


Attribute	Proposed Abstract of Water Right
1. Proposed Water Right No.:	113-14-004-SW005
2. Owner of Water Right:	State of Arizona – Arizona State Land Department
3. Landowner:	State of Arizona – Arizona State Land Department
4. Statement of Claimant Nos.:	39-0007450 39-0007453
5. Statement of Claimant Names:	State of Arizona – Arizona State Land Department
6. Lessee or Permittee	Joseph C. Carrasco
7. Basis of Right:	36-0005262 36-0005264
8. Beneficial Use:	Stock and wildlife watering
9. Priority Date:	12/31/1884
10. Quantity:	Reasonable Use
11. Place of Use:	SESWSE Sec. 11 T14S R19E of the Gila and Salt River Base and Meridian, Cochise County, Arizona (see attached map)
12. Point of Diversion:	SESWSE Sec. 11 T14S R19E of the Gila and Salt River Base and Meridian, Cochise County, Arizona (see attached map)
13. Source of Water:	San Pedro River, instream stockwatering use from Rock Canyon



In re ALSD-Woodling II
 Contested Case W1-11-2760
 Watershed File Report
 113-14-004
 Section 11 T14S R19E



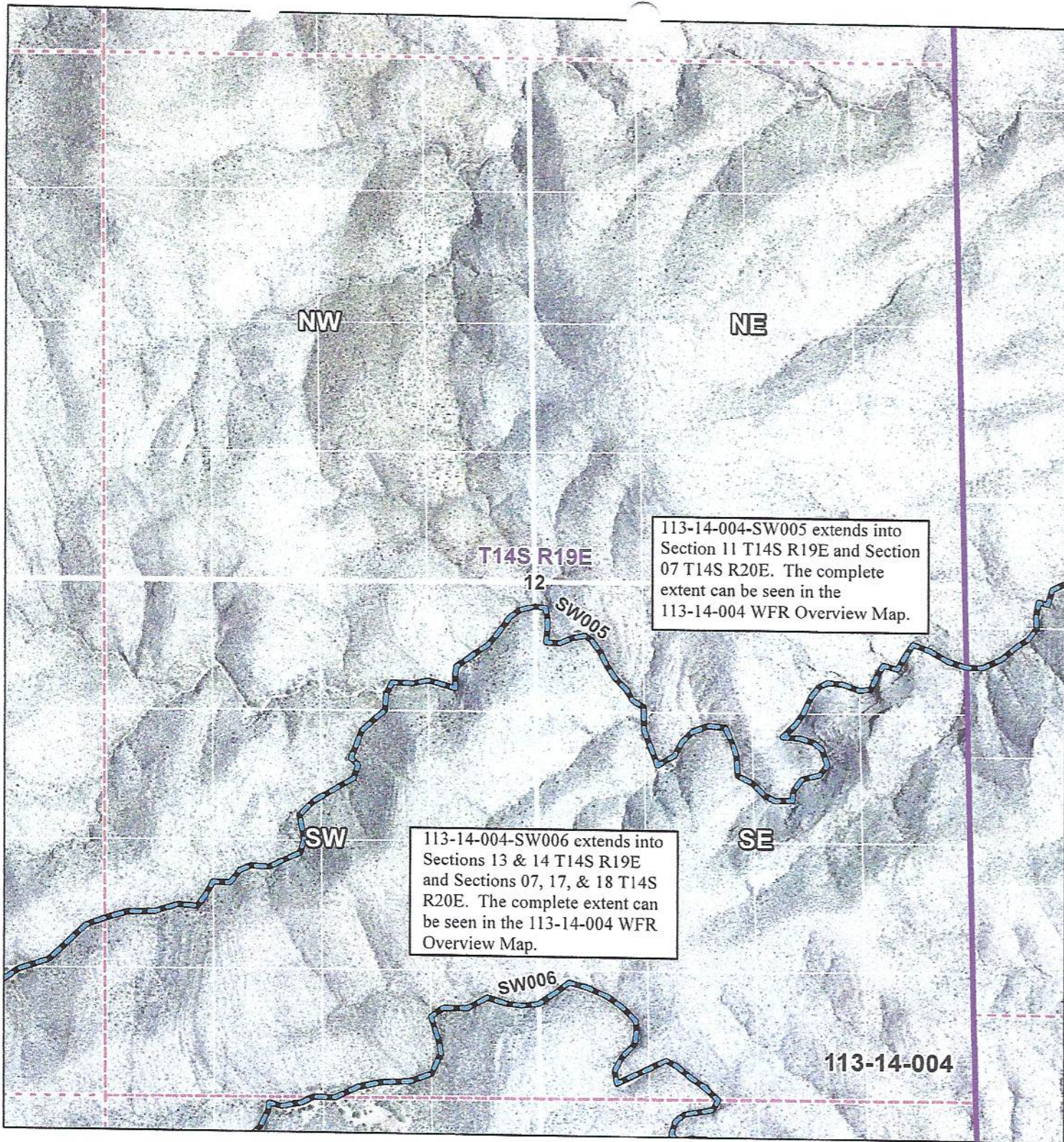
ADWR January 2021



Legend

- SP - Stockpond
- SW - Streamside
- Section
- Q
- QQQ

Data sources include: Land ownership acquired April 2019 from the Arizona State Land Department. NAIP 2019




In re **ALSD-Woodling II**
 Contested Case W1-11-2760
 Watershed File Report
 113-14-004

Section 12 T14S R19E

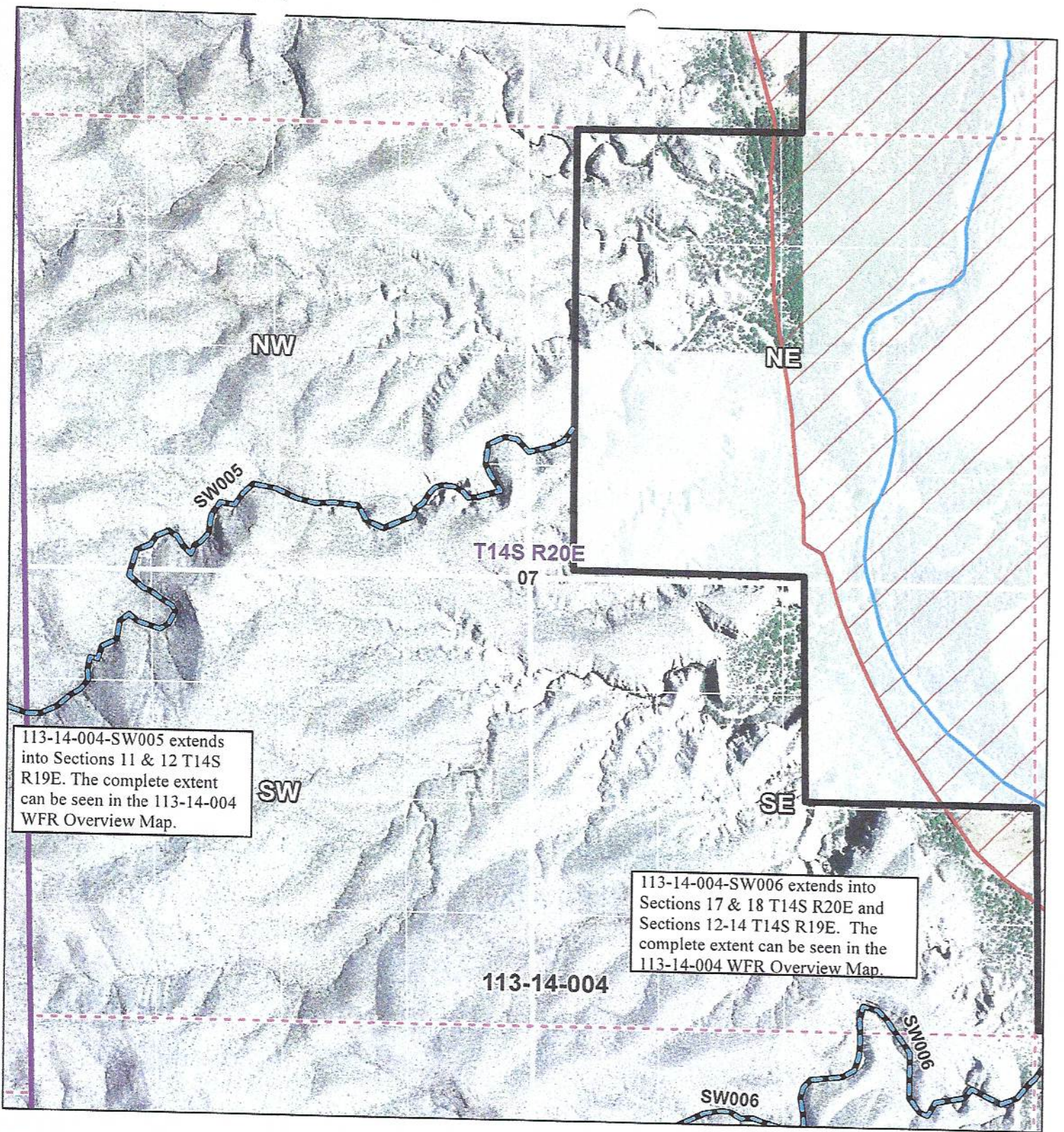


ADWR January 2021



Legend


- SW - Streamside
- WFR Boundary
- Section
- Township
- Q
- QQQ



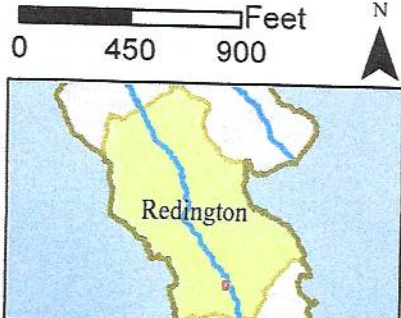
113-14-004-SW005 extends into Sections 11 & 12 T14S R19E. The complete extent can be seen in the 113-14-004 WFR Overview Map.

113-14-004-SW006 extends into Sections 17 & 18 T14S R20E and Sections 12-14 T14S R19E. The complete extent can be seen in the 113-14-004 WFR Overview Map.

In re ALSD-Woodling II
 Contested Case W1-11-2760
 Watershed File Report
 113-14-004
Section 07 T14S R20E



ADWR January 2021



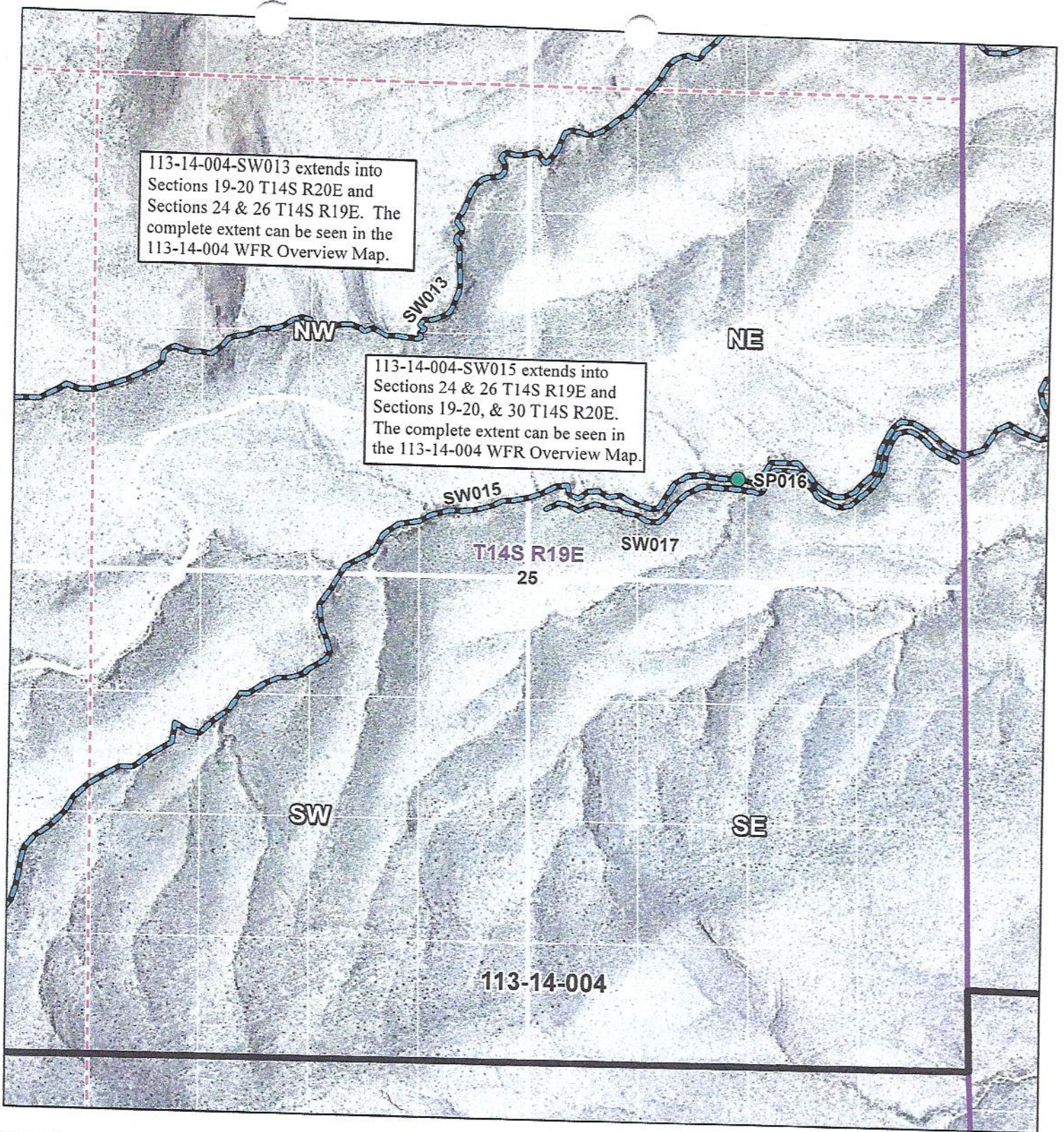
Legend

SW - Streamside	Section
WFR Boundary	Township Q
Private Land	Township QQQ
San Pedro River	
Subflow Zone	


Data sources include: Land ownership acquired April 2019 from the Arizona State Land Department. NAIP 2019

**Proposed Abstract of Water Right
San Pedro Watershed**

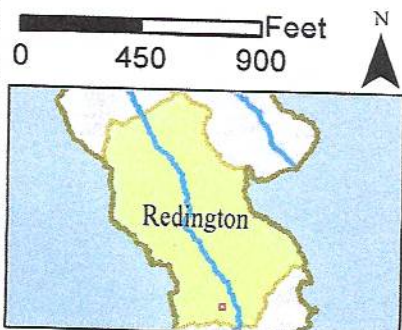
Attribute	Proposed Abstract of Water Right
1. Proposed Water Right No.:	113-14-004-SW017
2. Owner of Water Right:	State of Arizona – Arizona State Land Department
3. Landowner:	State of Arizona – Arizona State Land Department
4. Statement of Claimant No.:	39-13926
5. Statement of Claimant Names:	State of Arizona – Arizona State Land Department
6. Lessee or Permittee	Joseph C. Carrasco
7. Basis of Right:	36-100070
8. Beneficial Use:	Stock and wildlife watering
9. Priority Date:	12/31/1884
10. Quantity:	Reasonable Use
11. Place of Use:	SENE Sec. 25 T14S R19E of the Gila and Salt River Base and Meridian, Cochise County, Arizona (see attached map)
12. Point of Diversion:	SENE Sec. 25 T14S R19E of the Gila and Salt River Base and Meridian, Cochise County, Arizona (see attached map)
13. Source of Water:	San Pedro River, instream stockwatering use from Wagner Canyon








In re ALSD-Woodling II
 Contested Case W1-11-2760
 Watershed File Report
 113-14-004
 Section 25 T14S R19E



ADWR January 2021



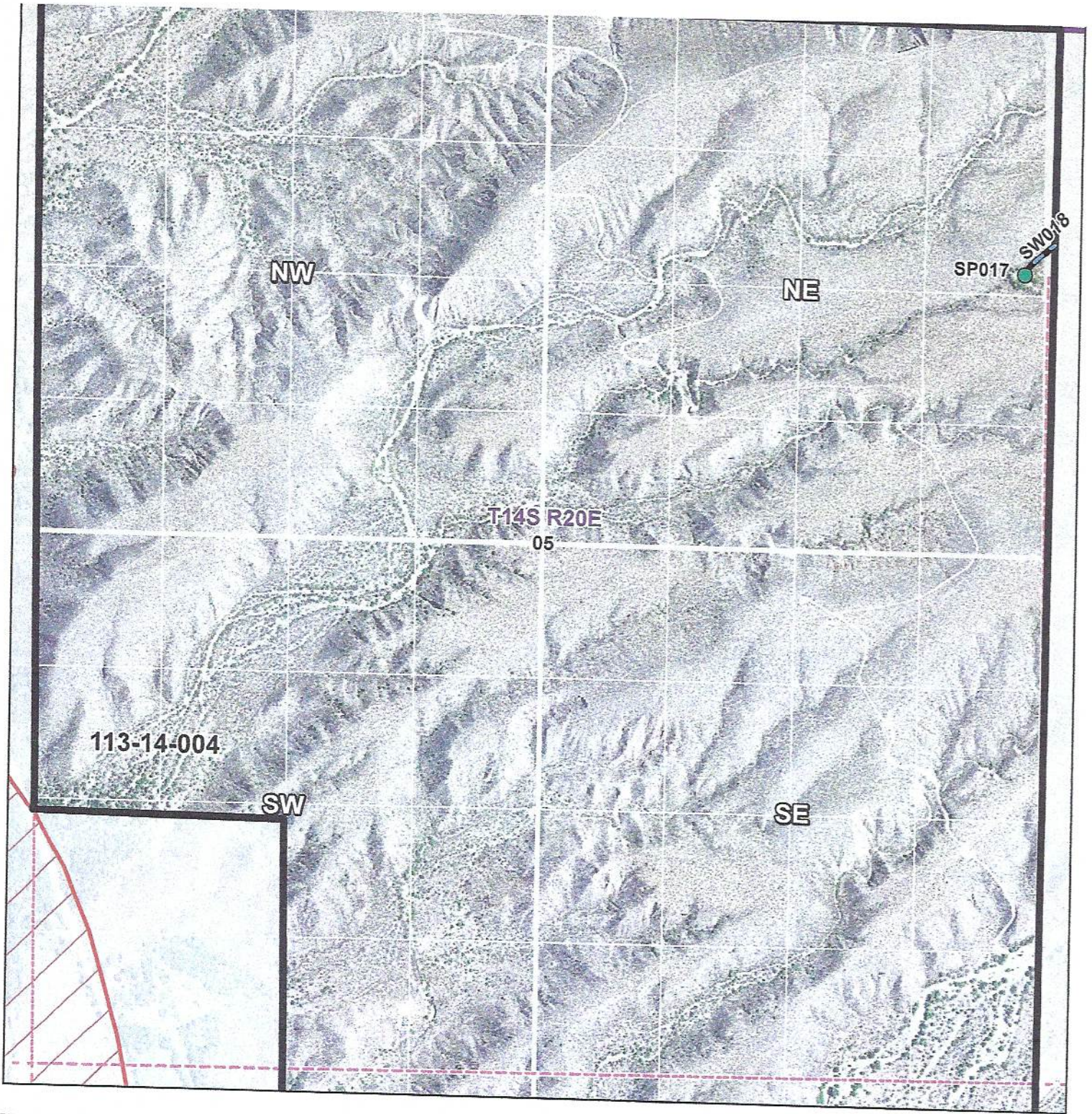
Legend

 SP - Stockpond	 Township
 SW - Streamside	Q
 WFR Boundary	QQQ
 Section	


Data sources include: Land ownership acquired April 2019 from the Arizona State Land Department. NAIP 2019

**Proposed Abstract of Water Right
San Pedro Watershed**

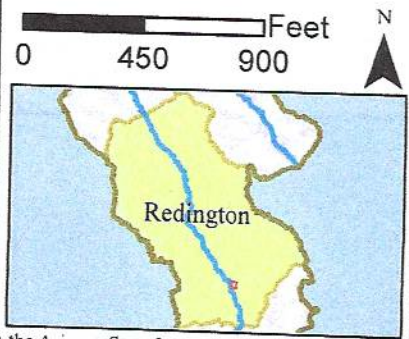
Attribute	Proposed Abstract of Water Right
1. Proposed Water Right No.:	113-14-004-SW018
2. Owner of Water Right:	State of Arizona – Arizona State Land Department
3. Landowner:	State of Arizona – Arizona State Land Department
4. Statement of Claimant Nos.:	39-13357
5. Statement of Claimant Names:	Arizona State Land Department
6. Lessee or Permittee	Joseph C. Carrasco
7. Basis of Right:	36-005587
8. Beneficial Use:	Stock and wildlife watering
9. Priority Date:	12/31/1884
10. Quantity:	Reasonable Use
11. Place of Use:	NENE Sec. 05 T14S R20E of the Gila and Salt River Base and Meridian, Cochise County, Arizona (see attached map)
12. Point of Diversion:	NENE Sec. 05 T14S R20E of the Gila and Salt River Base and Meridian, Cochise County, Arizona (see attached map)
13. Source of Water:	San Pedro River, instream stockwatering from Kelsey Canyon Wash



In re ALSD-Woodling II
 Contested Case W1-11-2760
 Watershed File Report
 113-14-004
Section 05 T14S R20E



ADWR January 2021



Legend	
SP - Stockpond	Section
SW - Streamside	Township
WFR Boundary	Q
Private Land	QQQ
Subflow Zone	

Data sources include: Land ownership acquired April 2019 from the Arizona State Land Department. NAIP 2019