

1 John B. Weldon, Jr., 003701  
2 Mark A. McGinnis, 013958  
3 Michael K. Foy, 032736  
4 **SALMON, LEWIS & WELDON, P.L.C.**  
5 2850 East Camelback Road, Suite 200  
6 Phoenix, Arizona 85016  
7 (602) 801-9060  
8 [jbw@slwplc.com](mailto:jbw@slwplc.com)  
9 [mam@slwplc.com](mailto:mam@slwplc.com)  
10 [mkf@slwplc.com](mailto:mkf@slwplc.com)

11 *Attorneys for Salt River Project Agricultural*  
12 *Improvement and Power District and Salt River*  
13 *Valley Water Users' Association*

14 **IN THE SUPERIOR COURT OF THE STATE OF ARIZONA**  
15 **IN AND FOR THE COUNTY OF MARICOPA**

16 IN RE: THE GENERAL  
17 ADJUDICATION OF ALL RIGHTS  
18 TO USE WATER IN THE GILA  
19 RIVER SYSTEM AND SOURCE

No. W-1 (Salt)  
No. W-2 (Verde)  
No. W-3 (Upper Gila)  
No. W-4 (San Pedro)

Contested Case No. W1-11-3107  
(Consolidated)

**ORDER ON MOTION FOR  
APPROVAL OF STIPULATION,  
WITHDRAWAL OF OBJECTIONS,  
AND PROPOSED WATER RIGHT  
ABSTRACTS FOR WFR 114-01-CCD-  
012**

(Assigned to the Hon. Mark H. Brain)

(Referred to Special Master Susan Ward  
Harris)

22 Contested Case Name: *In re Paul L. Sale Investment Company.*

23 HSR Involved: San Pedro River Watershed Hydrographic Survey Report.

24 Descriptive Summary: The Special Master approves proposed abstracts of water rights  
25 relating to Watershed File Report 114-01-CCD-012.

26 Statement of Claimant Nos.: (SRP) 39-05-50053 through -50055; 39-07-1040, -1041,  
27 -1206, -1207, -1998, -11951 through -11955; 39-11-1976, -1977, -1978, -2217, -2219  
through -2223, -2225, -4844 through -4846, -17557; 39-L8-35152, -35157, -35158,  
-35212, -35213, -35216 through -35218, -132301 through -132309, and -133295.

1 Date of Filing: April 13, 2022.

2 Number of Pages: 2 + 4 (attachments) = 6 (total).

3  
4 The Court having reviewed the Motion for Approval of Stipulation, Withdrawal of  
5 Objections, and Proposed Water Right Abstracts for WFR 114-01-CCD-012 and good cause  
6 appearing therefor,

7 IT IS ORDERED:

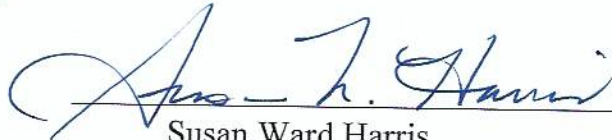
8 1. The proposed water right abstracts and map attached hereto as Exhibit 1 are  
9 approved. The abstracts and map shall be included in a Catalog of Proposed Water Rights  
10 created pursuant to Section 15 of the Rules for Proceedings Before the Special Master.

11 2. The Parties' objections to WFR 114-01-CCD-012 and Amended WFR 114-01-  
12 CCD-012 are withdrawn.

13 3. All of SRPAIPD's claims relating to the domestic PWR in WFR 114-01-CCD-  
14 012 are withdrawn.


15 4. Nothing in this Stipulation shall be used as precedent in any other contested  
16 case in the Adjudication proceedings. The Parties do not waive but expressly preserve all of  
17 their objections to Watershed File Reports other than WFR 114-01-CCD-012 and Amended  
18 WFR 114-01-CCD-012.

19 DATED this 13<sup>th</sup> day of April, 2022.

20  
21 

22 Susan Ward Harris  
23 Special Master

24 ORIGINAL of the foregoing delivered  
25 this 13 day of April, 2022 for  
26 filing and distribution to all persons appearing on  
27 the Court-approved mailing list in Case No.  
WI-11-3107 (consolidated).



# **Exhibit 1**

**Abstract of Water Right**  
**San Pedro Watershed**  
*(San Pedro River Preserve – North Tract)*

<b>1. Proposed Water Right No:</b>	114-01-CCD-012-IR001-A
<b>2. Owner of Water Right:</b>	Salt River Project Agricultural Improvement and Power District
<b>3. Landowner:</b>	Salt River Project Agricultural Improvement and Power District
<b>4. Statement of Claimant No.(s):</b>	39-017557
<b>5. Statement of Claimant Name(s):</b>	Salt River Project Agricultural Improvement and Power District
<b>6. Lessee or Permittee:</b>	None
<b>7. Basis of Right:</b>	36-105446 Notice of Water Right filed with the Pinal County Recorder, October 28, 1878, Miscellaneous Records, Book 1, page 268 <sup>1</sup>
<b>8. Beneficial Use:</b>	Irrigation
<b>9. Priority Date:</b>	10/1/1878
<b>10. Quantity:</b>	220 AFA (14 acres); Maximum Diversion Rate of 12.5 CFS (5,610 gpm)
<b>11. Place of Use:</b>	SE ¼ SE ¼ and the SW ¼ SE ¼ of Section 23 T05S R15E of the Gila and Salt River Base and Meridian, Pinal County, Arizona  See attached map.
<b>12. Point of Diversion:</b>	55-612035: <ul style="list-style-type: none"> <li>• SE ¼ NE ¼ NE ¼ Section 26 T05S R15E of the Gila and Salt River Base and Meridian, Pinal County, Arizona (32°57'0.65", -110°45'6.30")</li> </ul> See attached map.
<b>13. Source of Water:</b>	Subflow from the San Pedro River
<b>14. Name of Facility:</b>	N/A

**Additional Information**

<sup>1</sup> Lands located on October 1, 1878.

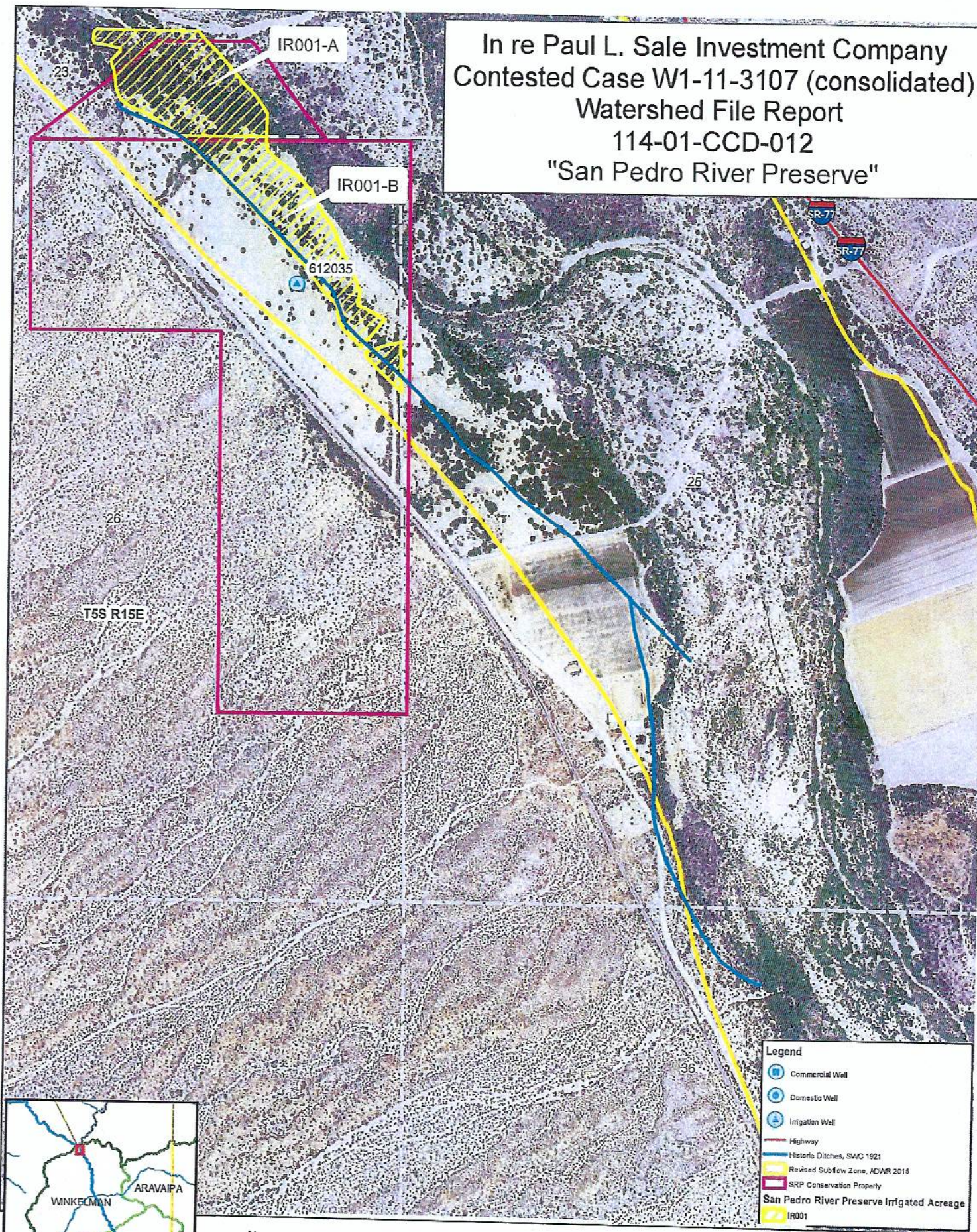
**Abstract of Water Right**  
**San Pedro Watershed**  
*(San Pedro River Preserve – North Tract)*

<b>1. Proposed Water Right No:</b>	114-01-CCD-012-IR001-B
<b>2. Owner of Water Right:</b>	Salt River Project Agricultural Improvement and Power District
<b>3. Landowner:</b>	Salt River Project Agricultural Improvement and Power District
<b>4. Statement of Claimant No.(s):</b>	39-002223 39-017557
<b>5. Statement of Claimant Name(s):</b>	Salt River Project Agricultural Improvement and Power District
<b>6. Lessee or Permittee:</b>	None
<b>7. Basis of Right:</b>	36-105446 33-080714 Notice of Water Right filed with the Pinal County Recorder, January 23, 1882, Miscellaneous Records, Book 2, page 164 <sup>1</sup>
<b>8. Beneficial Use:</b>	Irrigation
<b>9. Priority Date:</b>	1/10/1882
<b>10. Quantity:</b>	207 AFA (13.2 acres); Maximum Diversion Rate of 25 CFS (11,220 gpm)
<b>11. Place of Use:</b>	NE ¼ NE ¼, NW ¼ NE ¼, and the SE ¼ NE ¼ of Section 26 T05S R15E of the Gila and Salt River Base and Meridian, Pinal County, Arizona See attached map.
<b>12. Point of Diversion:</b>	55-612035: <ul style="list-style-type: none"> <li>• SE ¼ NE ¼ NE ¼ Section 26 T05S R15E of the Gila and Salt River Base and Meridian, Pinal County, Arizona (32°57'0.65", -110°45'6.30")</li> </ul> See attached map.
<b>13. Source of Water:</b>	Subflow from the San Pedro River
<b>14. Name of Facility:</b>	N/A

**Additional Information**

<sup>1</sup> Notice was posted on January 10, 1882.

In re Paul L. Sale Investment Company  
 Contested Case W1-11-3107 (consolidated)  
 Watershed File Report  
 114-01-CCD-012  
 "San Pedro River Preserve"



- Legend**
- Commercial Well
  - Domestic Well
  - Irrigation Well
  - Highway
  - Historic Ditches, SWC 1921
  - Revised Subflow Zone, ADWR 2015
  - SRP Conservation Property
  - San Pedro River Preserve Irrigated Acreage
  - IR001

