

1  
2  
3  
4  
5  
6  
7  
8  
9  
10  
11  
12  
13  
14  
15  
16  
17  
18  
19  
20  
21  
22

**IN THE SUPERIOR COURT OF THE STATE OF ARIZONA  
IN AND FOR THE COUNTY OF MARICOPA**

**IN RE THE GENERAL  
ADJUDICATION OF ALL RIGHTS TO  
USE WATER IN THE GILA RIVER  
SYSTEM AND SOURCE**

W-1 (Salt)  
W-2 (Verde)  
W-3 (Upper Gila)  
W-4 (San Pedro)  
(Consolidated)

Contested Case No.: W1-11-3394  
*In re W. H. Claridge*

**ORDER APPROVING  
STIPULATION, WITHDRAWAL OF  
OBJECTIONS, AND PROPOSED  
WATER RIGHT ABSTRACTS**

Special Master Sherri L. Zendri

The Court, having reviewed the Motion for Approval of Stipulation, Withdrawal of Objections, and Proposed Water Right Abstracts for the Larson Education Trust, filed in contested case no. W1-11-3394 *In re W.H. Claridge*, and good cause appearing,

**IT IS ORDERED:**


1. The Motion is GRANTED.

1           2.     The objections to Watershed File Report 115-05-ADC-001 are withdrawn  
2 without precedent in any other contested case in the Adjudication proceedings. All  
3 objections to the San Pedro HSR, including all Watershed File Reports and Zone 2 Well  
4 Reports contained in the HSR, other than objections to WFR 115-05-ADC-001, and all  
5 issues raised under those objections, including without limitation any factual or legal  
6 issues substantially similar to those objections, are preserved.

7           3.     The proposed domestic and stock watering water right abstracts and maps  
8 attached hereto as Appendix A are approved. The abstracts and maps will be included in  
9 a Catalog of Proposed Water Rights created pursuant to § 15 of the Rules for Proceedings  
10 before the Special Master.

11           **IT IS FURTHER ORDERED** that the trial in this matter, set for September 19-  
12 20, 2023, is vacated.

13  
14 Signed this 30 day of August 2023

15  
16   
17 \_\_\_\_\_  
18 Sherri L. Zendri  
19 Special Water Master  
20  
21  
22

# Exhibit A

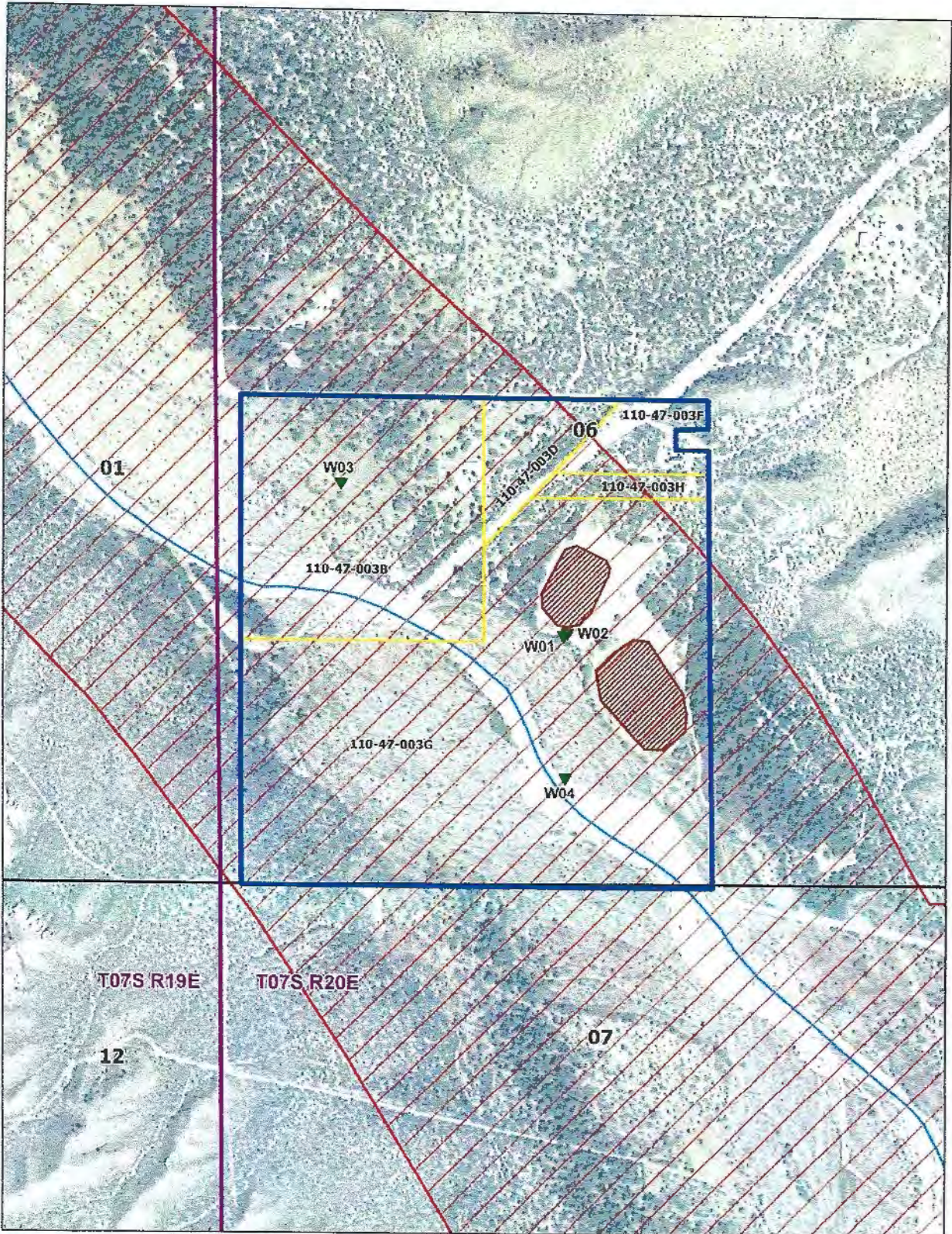
# Abstract of Water Right

## San Pedro Watershed

<b>1. Proposed Water Right No:</b>	115-05-ADC-001-SW001
<b>2. Owner of Water Right:</b>	Larson Education Trust uad 09/30/2015 9974 S Margo Dr Tempe AZ 85284
<b>3. Landowner:</b>	Larson Education Trust uad 09/30/2015
<b>4. Statement of Claimant No.(s):</b>	39-3993
<b>5. Statement of Claimant Name(s):</b>	Larson Education Trust uad 09/30/2015
<b>6. Lessee or Permittee:</b>	None
<b>7. Basis of Right:</b>	Statement of Claim Registry No. 36-105962
<b>8. Beneficial Use:</b>	Stock and Wildlife Watering
<b>9. Priority Date:</b>	08/26/1897
<b>10. Quantity:</b>	Reasonable Use Maximum pump capacity: 30 gpm
<b>11. Place of Use:</b>	SE¼ SW¼ of Section 6, Township 7 South, Range 20 East of the Gila and Salt River Base and Meridian, Graham County, Arizona  NE¼ SW¼ of Section 6, Township 7 South, Range 20 East of the Gila and Salt River Base and Meridian, Graham County, Arizona  See attached map.
<b>12. Point of Diversion:</b>	Diversion W01 - 55-608759 Mill Well #1 32°51'3"N 110°20'38"W


	<p>SE¼ NE¼ SW¼ of Section 6, Township 7 South, Range 20 East of the Gila and Salt River Base and Meridian, Graham County, Arizona</p> <p>32°50'55"N 110°20'38"W</p> <p>See attached map.</p>
<b>13. Source of Water:</b>	Subflow of Aravaipa Creek
<b>14. Name of Facility:</b>	n/a
<b>15. Notes:</b>	<p>The water right described in this abstract shall not be used within the boundaries of the Engineering Control portions of the subject property, as described in the Declaration of Environmental Use Restriction for Property with Engineering Control and Non-Residential Restriction for Program File Number RID 32064, approved by the Arizona Department of Environmental Quality on January 25, 2019.</p>



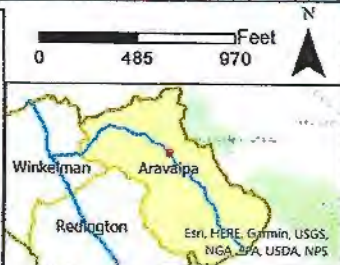


**In re W. H. Claridge**  
 Contested Case W1-11-3394  
 Amended Watershed File Report  
 115-05-ADC-001

**T07S R20E Section 06**



ADWR November 2020



Legend	
	Well
	WFR Boundary
	Mine Tailings Cap
	County Parcel
	Subflow Zone
	Aravaipa Creek
	Township
	Section

Data sources include: NAIP 2019 and Graham County Parcels

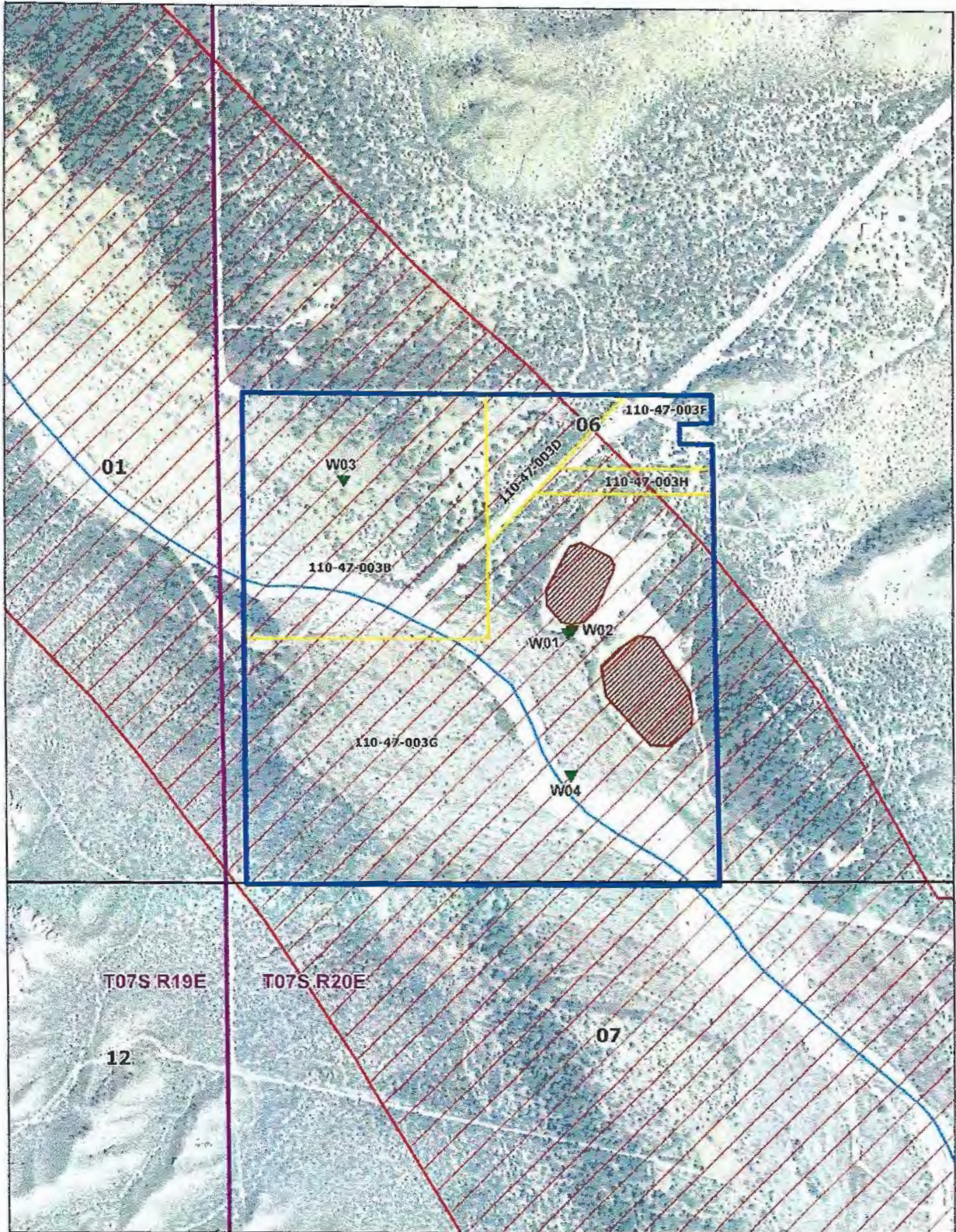


**Abstract of Water Right**  
**San Pedro Watershed**

<b>1. Proposed Water Right No:</b>	115-05-ADC-001-DM001
<b>2. Owner of Water Right:</b>	Larson Education Trust uad 09/30/2015 9974 S Margo Dr Tempe AZ 85284
<b>3. Landowner:</b>	Larson Education Trust uad 09/30/2015
<b>4. Statement of Claimant No.(s):</b>	39-3996
<b>5. Statement of Claimant Name(s):</b>	Larson Education Trust uad 09/30/2015
<b>6. Lessee or Permittee:</b>	None
<b>7. Basis of Right:</b>	Statement of Claim Registry No. 36-105961
<b>8. Beneficial Use:</b>	Domestic
<b>9. Priority Date:</b>	08/26/1897
<b>10. Quantity:</b>	1 AFA Maximum pump capacity: 30 gpm
<b>11. Place of Use:</b>	One residence located in: SE $\frac{1}{4}$ SE $\frac{1}{4}$ SW $\frac{1}{4}$ of Section 6, Township 7 South, Range 20 East of the Gila and Salt River Base and Meridian, Graham County, Arizona  See attached map.
<b>12. Point of Diversion:</b>	Diversion W02 - 55-608757 Mill Well #3  SW $\frac{1}{4}$ NE $\frac{1}{4}$ SW $\frac{1}{4}$ of Section 6, Township 7 South, Range 20 East of the Gila and Salt River Base and Meridian, Graham County, Arizona  32°50'55"N 110°20'38"W See attached map.


<b>13. Source of Water:</b>	Subflow of Aravaipa Creek
<b>14. Name of Facility:</b>	n/a



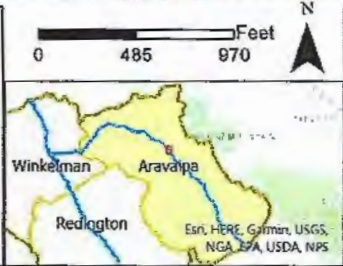


*In re W. H. Claridge*  
 Contested Case W1-11-3394  
 Amended Watershed File Report  
 115-05-ADC-001

T07S R20E Section 06



ADWR November 2020



Legend	
	Well
	Mine Tailings Cap
	County Parcel
	Subflow Zone
	WFR Boundary
	Aravaipa Creek
	Township
	Section

Data sources include: NAIP 2019 and Graham County Parcels