

1  
2  
3  
4  
5  
6  
7  
8  
9  
10  
11  
12  
13  
14  
15  
16  
17  
18  
19  
20  
21  
22  
23  
24  
25  
26  
27  
28

IN THE SUPERIOR COURT OF THE STATE OF ARIZONA  
IN AND FOR THE COUNTY OF MARICOPA

IN RE THE GENERAL  
ADJUDICATION  
OF ALL RIGHTS TO USE WATER IN  
THE GILA RIVER SYSTEM AND  
SOURCE

W-1 (Salt)  
W-2 (Verde)  
W-3 (Upper Gila)  
W-4 (San Pedro)  
Consolidated  
  
Contested Case No. W1-11-3395  
  
ORDER APPROVING PROPOSED  
WATER RIGHT ABSTRACT

CONTESTED CASE NAME: *In re Karen LeCount*  
HSR INVOLVED: San Pedro River Watershed Hydrographic Survey Report.  
DESCRIPTIVE SUMMARY: The Special Master approves one (1) abstract for proposed water rights and directs that it be added to the Catalog of Proposed Water Rights.  
NUMBER OF PAGES: 5  
DATE OF FILING: January 4, 2023

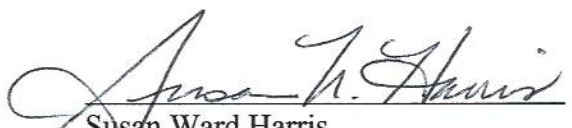
On December 27, 2022, the San Carlos Apache Tribe, Salt River Project Agricultural Improvement and Power District and Salt River Water Users' Association, filed suggested corrections to the proposed abstract prepared for the *de minimis* potential water right identified

1 in Watershed File Report No. 115-05-055-SW001. No other suggested corrections were  
2 received.

3  
4 **IT IS ORDERED** approving the water right abstract attached as Appendix A for the  
5 stockwatering use identified in Watershed File Report 115-05-055-SW001.

6 The proposed abstract will be included in a Partial Catalog of Water Rights created  
7 pursuant to §15 of the Rules for Proceedings before the Special Master.

8  
9  
10  
11  
12  
13  
14  
15  
16  
17  
18  
19  
20  
21  
22  
23  
24  
25  
26  
27  
28

  
Susan Ward Harris  
Special Master

The original of the foregoing was delivered to the Clerk of the Maricopa County Superior Court on January 4, 2023, for filing and distributing a copy to all persons listed on the Court approved mailing list for this Contested Case.

  
Emily Natale

1  
2  
3  
4  
5  
6  
7  
8  
9  
10  
11  
12  
13  
14  
15  
16  
17  
18  
19  
20  
21  
22  
23  
24  
25  
26  
27  
28

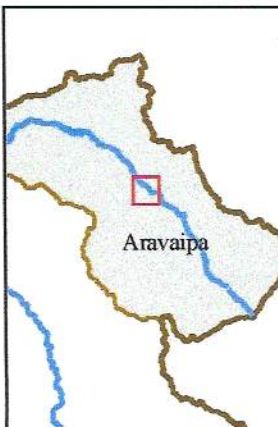

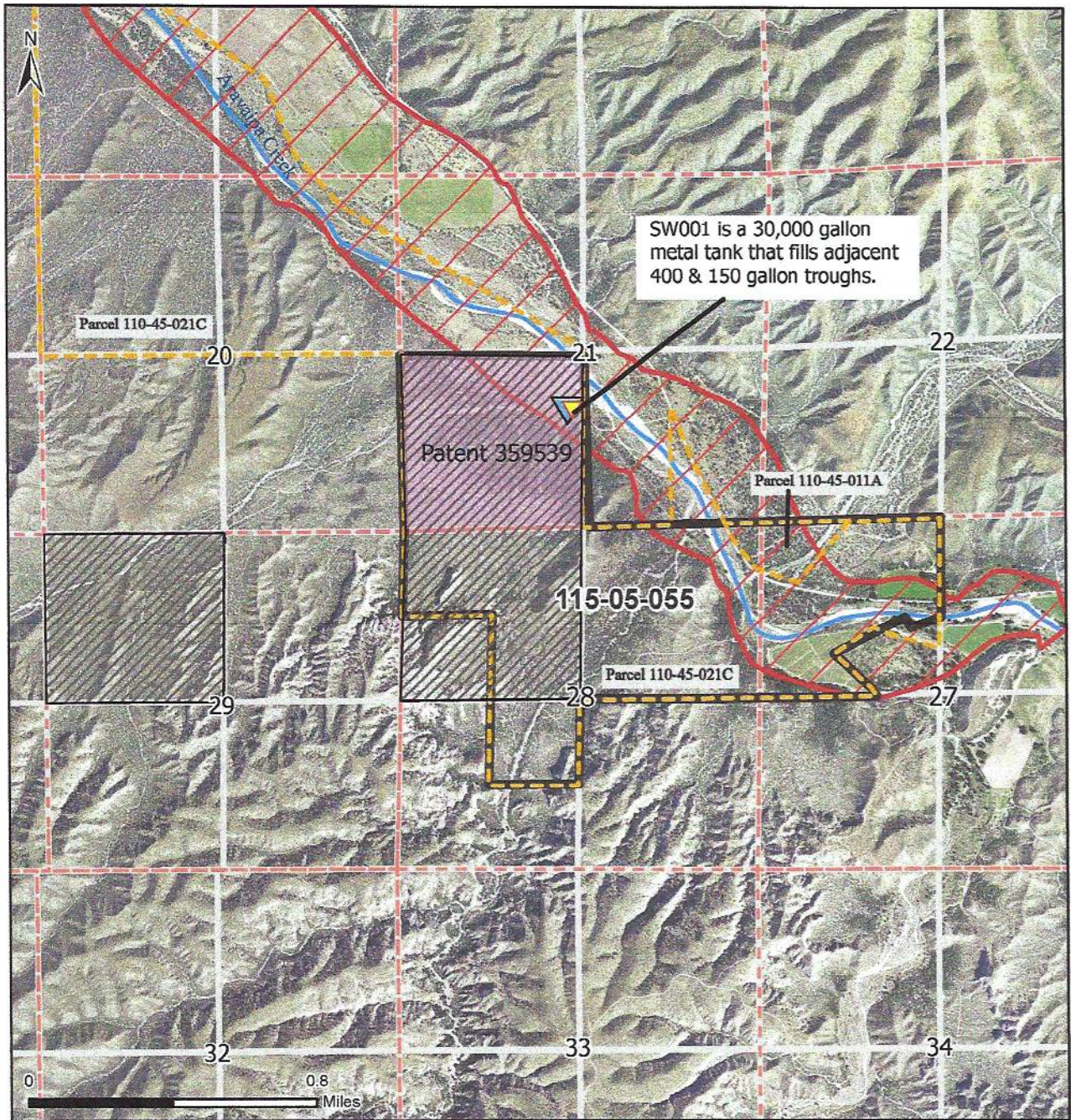
# APPENDIX A

115-05-055-SW001

**Proposed Abstract of Water Right  
San Pedro Watershed**

Attribute	Proposed Abstract of Water Right
<b>1. Proposed Water Right No.:</b>	115-05-055-SW001
<b>2. Owner of Water Right:</b>	Matthew O. & Anna M. Magoffin, as trustees of the Magoffin Family Trust
<b>3. Landowner:</b>	Matthew O. & Anna M. Magoffin, as trustees of the Magoffin Family Trust
<b>4. Statement of Claimant No.:</b>	39-174939
<b>5. Statement of Claimant Name:</b>	Matthew O. & Anna M. Magoffin, as trustees of the Magoffin Family Trust
<b>6. Lessee:</b>	N/A
<b>7. Basis of Right:</b>	36-106061
<b>8. Beneficial Use:</b>	Stock and wildlife watering
<b>9. Priority Date:</b>	October 10, 1913
<b>10. Quantity:</b>	Reasonable use
<b>11. Place of Use:</b>	SENE SW Sec. 21 T7S R20E of the Gila and Salt River Baseline and Meridian, Graham County, Arizona (see attached map)
<b>12. Point of Diversion:</b>	Well 55-604314 SENE SW Sec. 21 T7S R20E of the Gila and Salt River Baseline and Meridian, Graham County, Arizona (see attached map)
<b>13. Source of Water:</b>	Subflow of Aravaipa Creek in the San Pedro River Watershed
<b>14. Name of Facility:</b>	Long Hollow Well





**Figure 1**  
**Amended WFR - Long Hollow Well**  
 Patent, 36, POD Well W03, POUs, Impoundments & County Parcels

---

**In re: Karen C. LeCount**  
 Contested Case W1-11-3395  
 WFR 115-05-055

**ADWR September 2022**

Data sources include: Aerial Imagery: NAIP 2019, Graham Co. Assessor