



Map Legend *(map on reverse)*


Trailheads


 hiking, horseback riding, mountain biking


 mountain biking

Trails

 maintained

 unmaintained


 forest maintenance road

 0.24 approximate distance in miles between trail junctions


Facilities


 restrooms

 parking area

 boat launch

 picnic shelter

 play equipment

 public dock


Publicly owned land

 King County park land

Other basemap features

 unincorporated King County

 wetland

 local street

 gate

 elevation contour (interval = 50 ft.)

March 2022

Map created by the King County Parks and Recreation Division and the King County GIS Center: www.kingcounty.gov/gis.

Printed on recycled paper. 

©2009, 2022 King County, Washington.

The information included on this map has been compiled by King County staff from a variety of sources and is subject to change without notice. King County makes no representations or warranties, express or implied, as to accuracy, completeness, timeliness, or rights to the use of such information. This document is not intended for use as a survey product. King County shall not be liable for any general, special, indirect, incidental, or consequential damages including, but not limited to, lost revenues or lost profits resulting from the use or misuse of the information contained on this map. Any sale of this map or information on this map is prohibited except by written permission of King County.

Dockton Forest

Dockton Forest and Natural Area is managed to protect and enhance ecological values, to demonstrate sustainable forest management and to provide opportunities for low-impact recreation. Dockton Forest was previously owned and managed as a working forest by the Washington State. King County acquired the former state forest lands with funds from the Washington State Department of Ecology earmarked to protect lands near shoreline.

The natural area parcels were acquired with King County Conservation Futures funding as part of the Maury Island Initiative. Conservation of Dockton Forest is supported by a variety of community partners, including the Vashon Maury Island Land Trust, Vashon Forest Stewards, hikers, equestrians and mountain bikers.

Area

472 acres (includes Maury Island Natural Area)

Total trail length

13 miles (includes Maury Island Natural Area)

Trail uses

Hiking, horseback riding, mountain biking.

Access

There is a gravel parking area west of **79th Ave SW** along **SW 260th Street** that can accommodate horse trailers. The trail access is right across SW 260th Street.

There are small gravel parking areas on **Dockton Road SW** across from the boat launch, and at the corner of **SW 264th Street** and **94th Ave SW**.

Dockton Forest and Maury Island Natural Area are served by **Metro bus route 119** along SW 260th Street and Dockton Road SW.

This information is available in alternative formats upon request. Please call 206-477-4527 or 1-800-325-6165.

Washington Relay Service: 1-800-833-6388.

For information about King County Parks, please call 206-477-4527.

Visit King County Parks on the Internet at www.kingcounty.gov/parks.



DOCKTON FOREST

Dockton Forest, Park and Natural Area, along with Maury Island Natural Area make up 472 acres of public open space including over one mile of Puget Sound saltwater shoreline. Located on Maury Island, these open space lands contain an extensive network of recreation trails enjoyed by hikers, runners, equestrians and mountain bikers. Dockton Park provides a public boat launch, moorage and picnic facilities on Quartermaster Harbor. Dockton Forest contains 3 miles of beginner and intermediate mountain bike trails. Maury Island Natural Area was a former gravel mine along Puget Sound that is being restored back to natural forest and shoreline.



Want the map on your phone? Text **KING DOCKTON** to 468311
*Message & Data Rates May Apply

