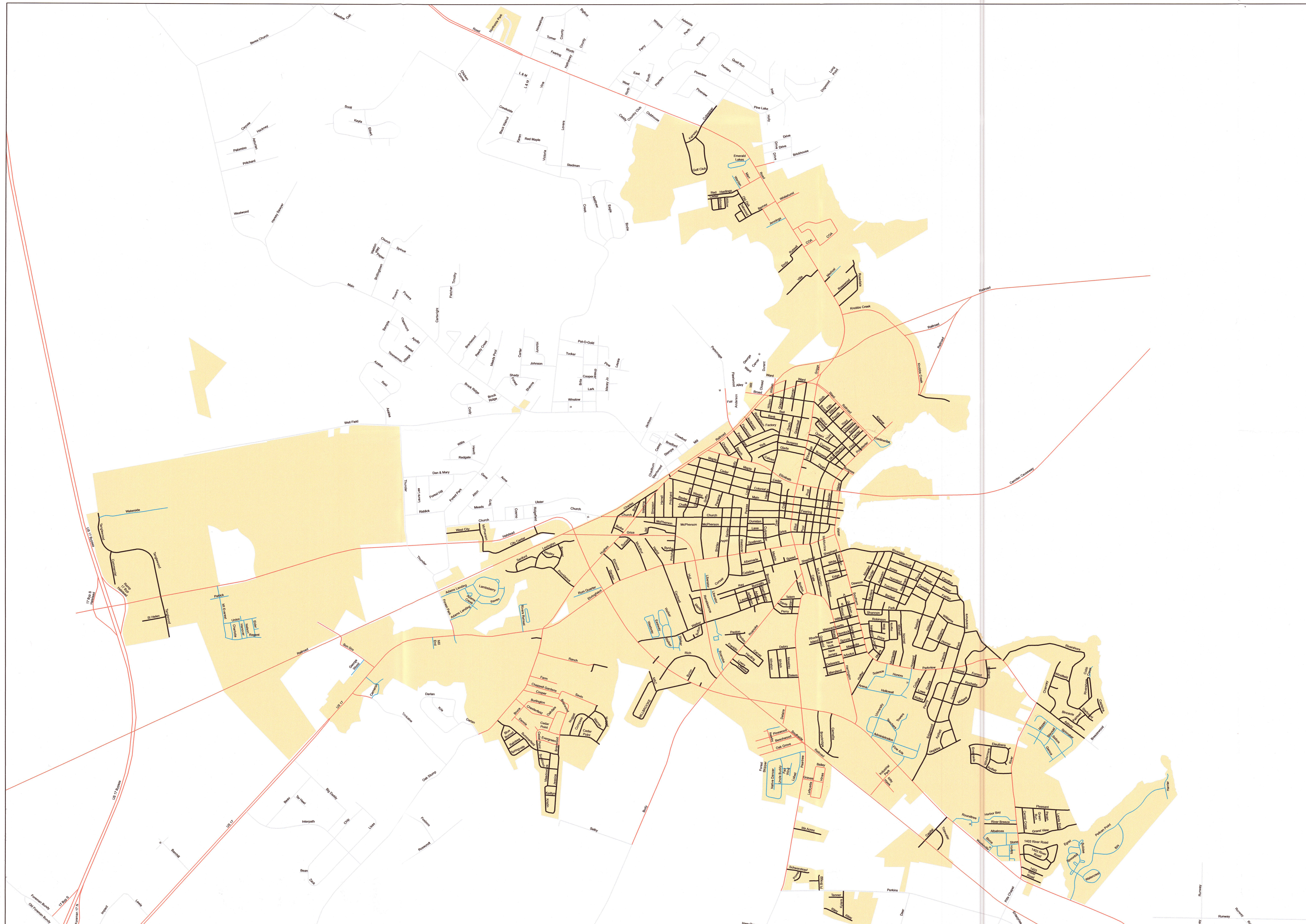





# City of Elizabeth City 2015 Powell Bill Map




## Legend

- CityLimits
- Centerlines**
- Powell\_Bill**
- NC DOT
- City
- Private
- Railroad
- Other



*Paul A. Fredette*  
Signature



7/1/15  
Date

THE BASE MAP USED FOR THIS 2015 "POWELL BILL" FOR THE CITY OF ELIZABETH CITY, WAS FURNISHED BY THE ELIZABETH CITY GIS DEPARTMENT.

1 inch = 1,553 feet  
Map produced by EC GIS