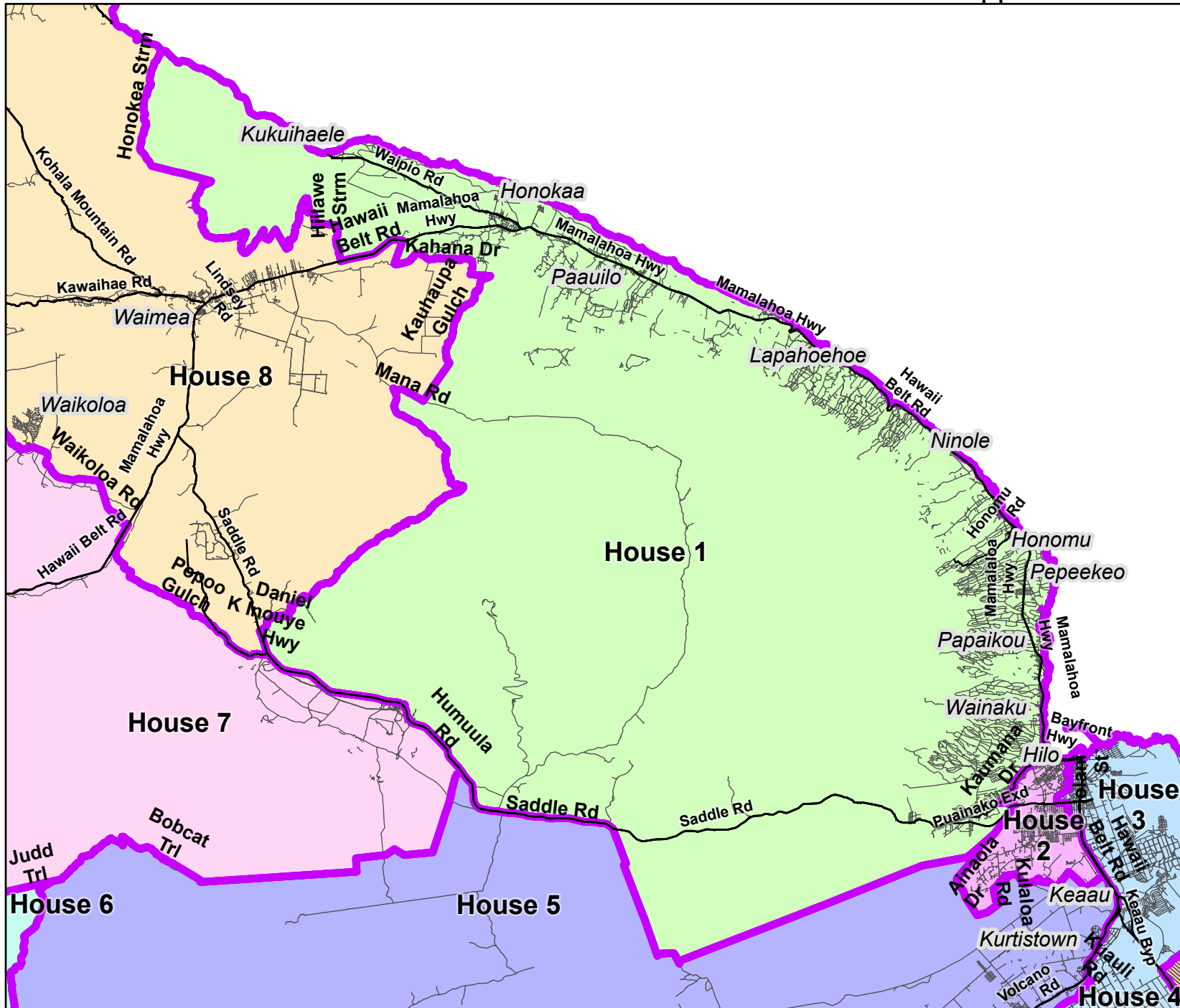






# House 1

# 2021 Hawaii State Reapportionment Commission Plan



Legend

-  Dist. Boundary
-  Freeway
-  Major Road
-  Road

March 9, 2022

## **1st Representative District**

The 1st Representative District comprises the portion of the island of Hawaii including Akona, Kukuihaele, Kapulena, Honokaa, Paauhau, Hanaipoe, Paauilo, Halepiula, Keanakolu, Ookala, Laupahoehoe Papaaloo, Hakalau, Honomu, Pepeekeo, Papaikou, portion of Hilo, and Kaumana, more particularly described as follows:

Beginning at the most northerly point of the district, thence southeasterly 69.26 miles along Unnamed Boundary, thence southeasterly 0.07 miles along Hawaii Belt Road, thence southerly 0.05 miles along Unnamed Boundary, thence southeasterly 0.01 miles along Kamehameha Ave, thence southwesterly 1.19 miles along Waianuenue Ave, thence southwesterly 2.18 miles along Kaumana Drive, thence easterly 0.72 miles along Waipahoehoe Stream, thence southeasterly 0.18 miles along Unnamed Powerline, thence southwesterly 17.09 miles along Unnamed Boundary, thence northwesterly 0.10 miles along Unnamed Local Road, thence northwesterly 0.88 miles along Unnamed Vehicular Trail, thence southwesterly 0.03 miles along Unnamed Local Road, thence westerly 0.33 miles along Unnamed Vehicular Trail, thence northerly 1.70 miles along Unnamed Property Line, thence northeasterly 0.00 miles along Puu Oo Horse Trail, thence northerly 2.66 miles along Unnamed Property Line, thence northerly 1.83 miles along Unnamed Boundary, thence westerly 5.71 miles along Saddle Road, thence northwesterly 3.54 miles along State Rte 200, thence northwesterly 0.94 miles along Humuula Road, thence northwesterly 0.01 miles along State Rte 200, thence northwesterly 0.54 miles along Infantry Road, thence westerly 0.45 miles along State Rte 200, thence northwesterly 0.17 miles along Humuula Road, thence northwesterly 0.75 miles along State Rte 200, thence northerly 0.10 miles along Unnamed Boundary, thence northwesterly 0.05 miles along Infantry Road, thence southwesterly 0.07 miles along Unnamed Boundary, thence westerly 5.56 miles along State Rte 200, thence northwesterly 0.03 miles along Unnamed Vehicular Trail, thence southerly 0.02 miles along Unnamed Local Road, thence westerly 0.25 miles along State Rte 200, thence northwesterly 2.03 miles along Saddle Road, thence northeasterly 20.35 miles along Unnamed Vehicular Trail, thence southeasterly 1.51 miles along Mana Road, thence northeasterly 2.09 miles along Unnamed Pipeline, thence northerly 1.43 miles along Unnamed Line, thence northeasterly 2.93 miles along Kauhaupa Gulch, thence northwesterly 1.66 miles along Unnamed Boundary, thence northerly 0.68 miles along Unnamed Line, thence westerly 2.26 miles along Kahana Drive, thence westerly 1.92 miles along Old Mamalahoa Hwy, thence northerly 1.12 miles along Unnamed Boundary, thence westerly 3.06 miles along Hawaii Belt Road, thence northerly 1.82 miles along Unnamed Line, thence westerly 0.97 miles along Unnamed Boundary, thence northerly 0.59 miles along Unnamed Line, thence westerly 0.26 miles along Unnamed Boundary, thence northerly 0.69 miles along Hiilawe Stream, thence southerly 3.20 miles along Unnamed Line, thence westerly 6.83 miles along Unnamed Boundary, thence northerly 0.49 miles along Unnamed Property Line, thence

southwesterly 0.02 miles along Unnamed Line, thence northwesterly 1.68 miles along Unnamed Boundary, thence northeasterly 0.39 miles along Unnamed Line, thence northwesterly 3.51 miles along Unnamed Boundary, thence westerly 0.54 miles along Unnamed Property Line, thence northerly 1.58 miles along Unnamed Boundary, thence northerly 3.89 miles along Honokea Stream, thence northeasterly 0.02 miles along Unnamed Line, thence northerly 0.57 miles along Honokea Stream, thence southeasterly 0.05 miles along Pacific, thence northerly 4.15 miles along Unnamed Boundary to the aforementioned point of beginning.