





Legend

-  Dist. Boundary
-  Freeway
-  Major Road
-  Road

March 9, 2022

13th Representative District

The 13th Representative District comprises the islands of Molokai, Lanai, Kahoolawe, Papanui O Kane, Puukii, and Alau, Molokini, and portion of the island of Maui including a portion of Kahului, Paia, Kuau, Haiku, Peahi, Huelo, Kailua, Keanae, Wailua, Nahiku, Honomaele, Kaeleku, Hana, Hamoa, Mokaie, Kakio, Puuiki, Koali, Kipahulu, Mokulau, Kaupo, and Nuu, more particularly described as follows:

Beginning at the most northerly point of the district, thence southerly 136.95 miles along Unnamed Boundary, thence southeasterly 0.35 miles along Pacific, thence easterly 13.26 miles along Unnamed Boundary, thence northerly 4.19 miles along Kepuni Gulch, thence easterly 11.68 miles along Unnamed Property Line, thence northerly 0.73 miles along Unnamed Boundary, thence northerly 0.23 miles along Unnamed Property Line, thence northerly 0.10 miles along Unnamed Boundary, thence northerly 0.74 miles along Unnamed Ridge Line, thence northwesterly 7.96 miles along Unnamed Boundary, thence westerly 1.00 miles along Haleakala Hwy, thence northwesterly 2.75 miles along Kailua Gulch, thence northeasterly 0.27 miles along Unnamed Line, thence easterly 0.01 miles along Unnamed Shoreline, thence northeasterly 0.55 miles along Unnamed Line, thence northerly 4.20 miles along Kahakapao Gulch, thence westerly 0.77 miles along Unnamed Line, thence northwesterly 1.51 miles along Maliko Gulch, thence southerly 0.40 miles along Makawao Ave, thence westerly 0.67 miles along Kee Road, thence northwesterly 4.49 miles along Baldwin Ave, thence southwestwesterly 0.45 miles along Unnamed Boundary, thence southwestwesterly 0.09 miles along Unnamed Local Road, thence southeasterly 0.01 miles along Kaheka Road, thence southwestwesterly 0.96 miles along Unnamed Line, thence southeasterly 0.45 miles along Kailua Gulch, thence southerly 0.48 miles along Keahua Road, thence westerly 0.02 miles along Unnamed Line, thence westerly 0.04 miles along Unnamed Shoreline, thence southwestwesterly 1.28 miles along Unnamed Line, thence northwesterly 2.77 miles along Haleakala Hwy, thence westerly 0.54 miles along State Rte 37, thence westerly 1.15 miles along Kala Road, thence northerly 0.27 miles along Aalele St, thence northeasterly 0.13 miles along Kahului Airport Road, thence northwesterly 0.44 miles along Kaliialinui Gulch, thence northerly 0.12 miles along Unnamed Property Line, thence northeasterly 21.31 miles along Unnamed Boundary to the aforementioned point of beginning.