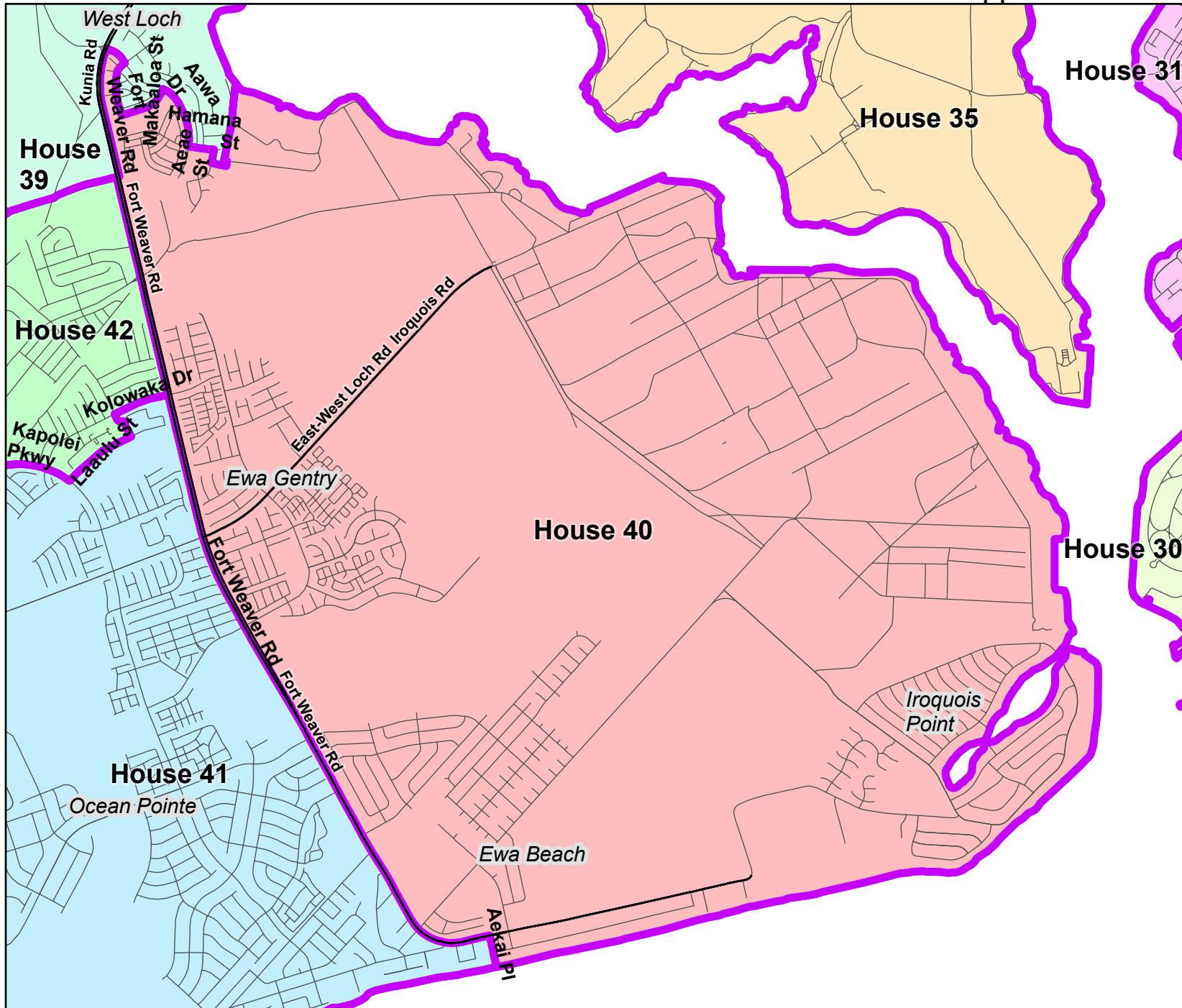






House 40

# 2021 Hawaii State Reapportionment Commission Plan



Legend

-  Dist. Boundary
-  Freeway
-  Major Road
-  Road

March 9, 2022

## **40th Representative District**

The 40th Representative District comprises the portion of the island of Oahu including a portion of Lower Village, Iroquois Point, and a portion of Ewa Beach, more particularly described as follows:

Beginning at the most northerly point of the district, thence southeasterly 0.09 miles along Aawa Drive, thence southeasterly 0.41 miles along Makaaloa St, thence southeasterly 0.25 miles along Aawa Drive, thence easterly 0.10 miles along Hamana St, thence southerly 0.05 miles along Aea St, thence easterly 0.02 miles along Hailimoa Place, thence easterly 0.05 miles along Unnamed Boundary, thence northerly 0.16 miles along Unnamed Local Road, thence northerly 0.08 miles along Unnamed Boundary, thence northerly 0.07 miles along Unnamed Property Line, thence southeasterly 0.06 miles along Unnamed Shoreline, thence southeasterly 3.85 miles along Unnamed Boundary, thence southerly 1.20 miles along Unnamed Property Line, thence westerly 10.18 miles along Unnamed Boundary, thence westerly 1.01 miles along Pacific, thence northerly 0.04 miles along Unnamed Boundary, thence northerly 0.08 miles along Aekai Place, thence northwesterly 3.38 miles along Fort Weaver Road, thence easterly 0.01 miles along Unnamed Private Road, thence northerly 0.50 miles along Fort Weaver Road to the aforementioned point of beginning.