







Legend

-  Dist. Boundary
-  Freeway
-  Major Road
-  Road

March 9, 2022

## **45th Representative District**

The 45th Representative District comprises the portion of the island of Oahu including Waianae and Makaha, more particularly described as follows:

Beginning at the most northerly point of the district, thence southeasterly 0.10 miles along Unnamed Property Line, thence southeasterly 0.19 miles along Unnamed Ridge Line, thence southeasterly 0.18 miles along Unnamed Property Line, thence easterly 1.31 miles along Waianae Rdg, thence easterly 0.65 miles along Unnamed Boundary, thence southeasterly 1.47 miles along Waianae Rdg, thence southeasterly 4.35 miles along Unnamed Property Line, thence easterly 2.36 miles along Waianae Rdg, thence southerly 13.52 miles along Unnamed Property Line, thence westerly 1.19 miles along Tower Drive, thence westerly 0.31 miles along Hertz Loop, thence southwesterly 0.33 miles along Morse St, thence northwesterly 0.89 miles along Paakea Road, thence westerly 0.46 miles along Unnamed Shoreline, thence westerly 0.04 miles along Pacific, thence northwesterly 22.43 miles along Unnamed Boundary, thence easterly 0.30 miles along Unnamed Property Line to the aforementioned point of beginning.