





Legend

-  Dist. Boundary
-  Freeway
-  Major Road
-  Road

March 9, 2022

46th Representative District

The 46th Representative District comprises the portion of the island of Oahu including a portion of Waipio Acres, Wahiawa, Whitmore Village, a portion of Waialua, and Mokuleia, more particularly described as follows:

Beginning at the most northerly point of the district, thence southerly 6.48 miles along Unnamed Boundary, thence southerly 0.08 miles along Kaiea Place, thence easterly 0.08 miles along Waialua Beach Road, thence southerly 1.03 miles along Puuiki St, thence easterly 1.15 miles along Farrington Hwy, thence southeasterly 0.83 miles along Kaukonahua Road, thence southeasterly 0.00 miles along Kaukonahua Road, thence southeasterly 4.96 miles along Kaukonahua Road, thence northerly 0.30 miles along Homohana Road, thence easterly 0.30 miles along Nui Ave, thence northerly 0.17 miles along Kamehameha Hwy, thence easterly 2.41 miles along Poamoho Stream, thence northeasterly 0.08 miles along Unnamed Line, thence easterly 3.77 miles along Poamoho Stream, thence easterly 4.97 miles along Unnamed Ridge Line, thence southeasterly 0.65 miles along Koolau Rdg, thence southwesterly 7.76 miles along Unnamed Property Line, thence southerly 0.20 miles along Unnamed Boundary, thence westerly 1.52 miles along Waikakalaua Stream, thence westerly 0.26 miles along Unnamed Fence Line, thence southwesterly 1.18 miles along Waikakalaua Stream, thence southeasterly 0.48 miles along I-H-2, thence westerly 0.35 miles along Unnamed Line, thence southeasterly 0.12 miles along Unnamed Boundary, thence southeasterly 0.02 miles along Waioni Place, thence southerly 0.07 miles along Waioni St, thence easterly 0.07 miles along Wailawa St, thence southwesterly 0.21 miles along Waiala St, thence westerly 0.66 miles along Waimakua Drive, thence southwesterly 0.05 miles along Waihou St, thence northwesterly 0.19 miles along Kamehameha Hwy, thence southerly 1.02 miles along Unnamed Boundary, thence southerly 2.28 miles along Military Reservation Boundary, thence northwesterly 0.32 miles along Unnamed Boundary, thence westerly 1.83 miles along Unnamed Line, thence westerly 0.10 miles along Ekahanui Gulch, thence westerly 0.08 miles along Unnamed Line, thence northwesterly 0.28 miles along Ekahanui Gulch, thence northerly 0.51 miles along Kunia Road, thence westerly 2.52 miles along Huliwai Gulch, thence northwesterly 6.32 miles along Unnamed Property Line, thence westerly 2.36 miles along Waianae Rdg, thence northwesterly 4.35 miles along Unnamed Property Line, thence northwesterly 1.47 miles along Waianae Rdg, thence westerly 0.65 miles along Unnamed Boundary, thence westerly 1.31 miles along Waianae Rdg, thence northwesterly 0.18 miles along Unnamed Property Line, thence northwesterly 0.19 miles along Unnamed Ridge Line, thence westerly 0.40 miles along Unnamed Property Line, thence northeasterly 23.31 miles along Unnamed Boundary to the aforementioned point of beginning.