





Legend

-  Dist. Boundary
-  Freeway
-  Major Road
-  Road

March 9, 2022

## **51st Representative District**

The 51st Representative District includes the Northwestern Hawaiian Islands (Nihoa, Necker, 12 islands at French Frigate Shoals, 2 islands at Gardner Pinnacles, Laysan, Lisianski, 8 islands at Pearl and Hermes Atoll, 3 islands at Kure Atoll), the islands of Moku Nui, Moku Iki, Manana, Kaohikaipu, and comprises the portion of the island of Oahu including a portion of Kailua, Lanikai, Keolu Hills, and Waimanalo, more particularly described as follows:

Beginning at the most northerly point of an area of land in the district, thence southerly 11.16 miles along Unnamed Boundary, thence southerly 0.01 miles along Kalaniana'ole Hwy, thence northwesterly 1.87 miles along Unnamed Boundary, thence westerly 0.02 miles along Unnamed Property Line, thence westerly 1.01 miles along Unnamed Boundary, thence westerly 3.22 miles along Koolau Rdg, thence northerly 0.02 miles along Unnamed Line, thence northwesterly 1.52 miles along Koolau Rdg, thence northeasterly 1.92 miles along Aniani Nui Rdg, thence northeasterly 0.95 miles along Unnamed Line, thence northwesterly 0.52 miles along Kalaniana'ole Hwy, thence northerly 1.43 miles along Keolu Drive, thence northwesterly 0.36 miles along Hamakua Drive, thence northeasterly 0.29 miles along Aoloa St, thence easterly 0.12 miles along Kailua Road, thence easterly 0.22 miles along Wanaao Road, thence northerly 0.31 miles along Aumoe Road, thence northeasterly 0.16 miles along Kailua Road, thence southeasterly 0.15 miles along S Kalaheo Ave, thence northeasterly 0.06 miles along Lihikai Road, thence easterly 0.03 miles along Kawailoa Road, thence northeasterly 0.12 miles along Unnamed Shoreline, thence easterly 0.39 miles along Pacific, thence easterly 5.62 miles along Unnamed Boundary to the aforementioned point of beginning.