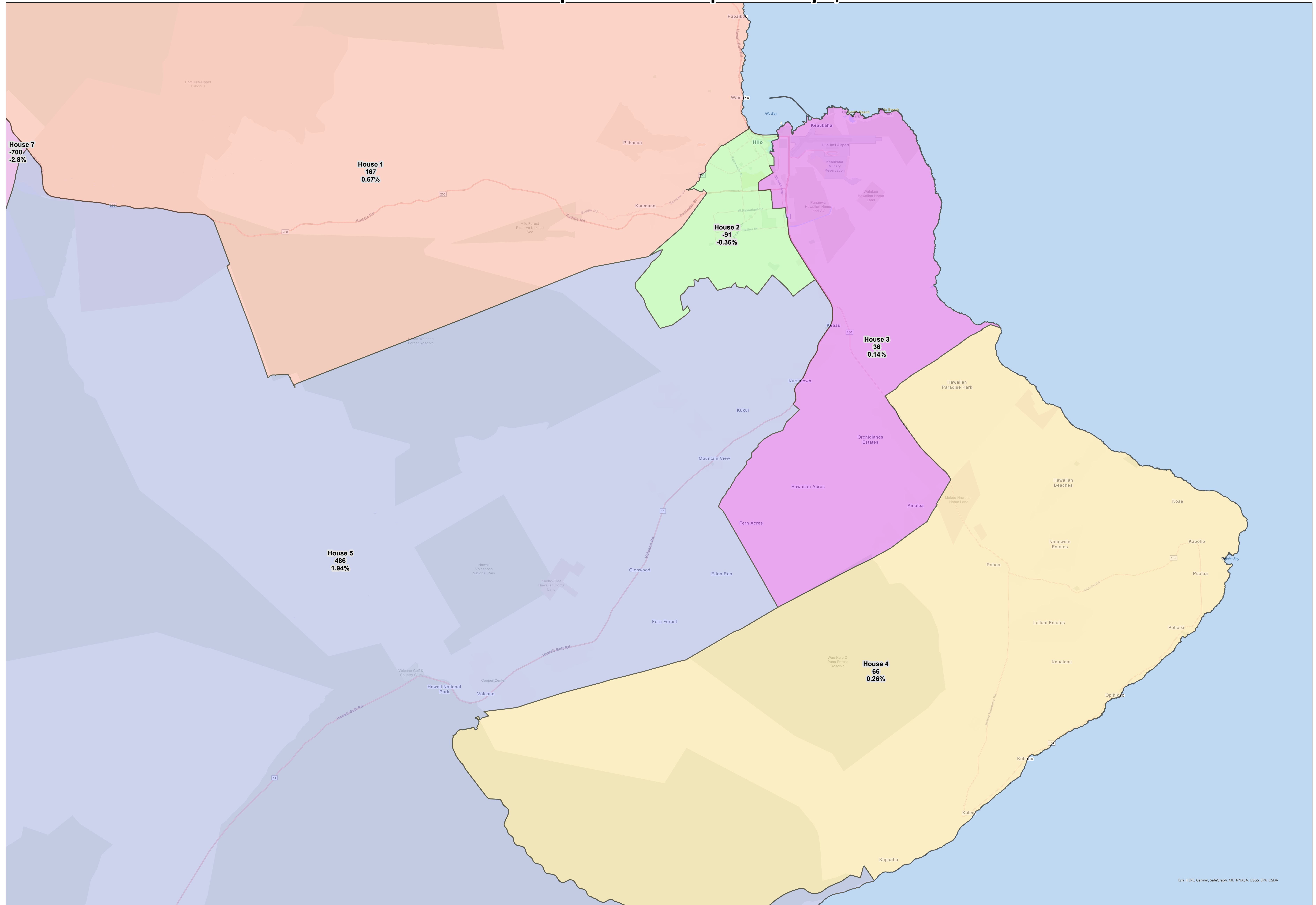
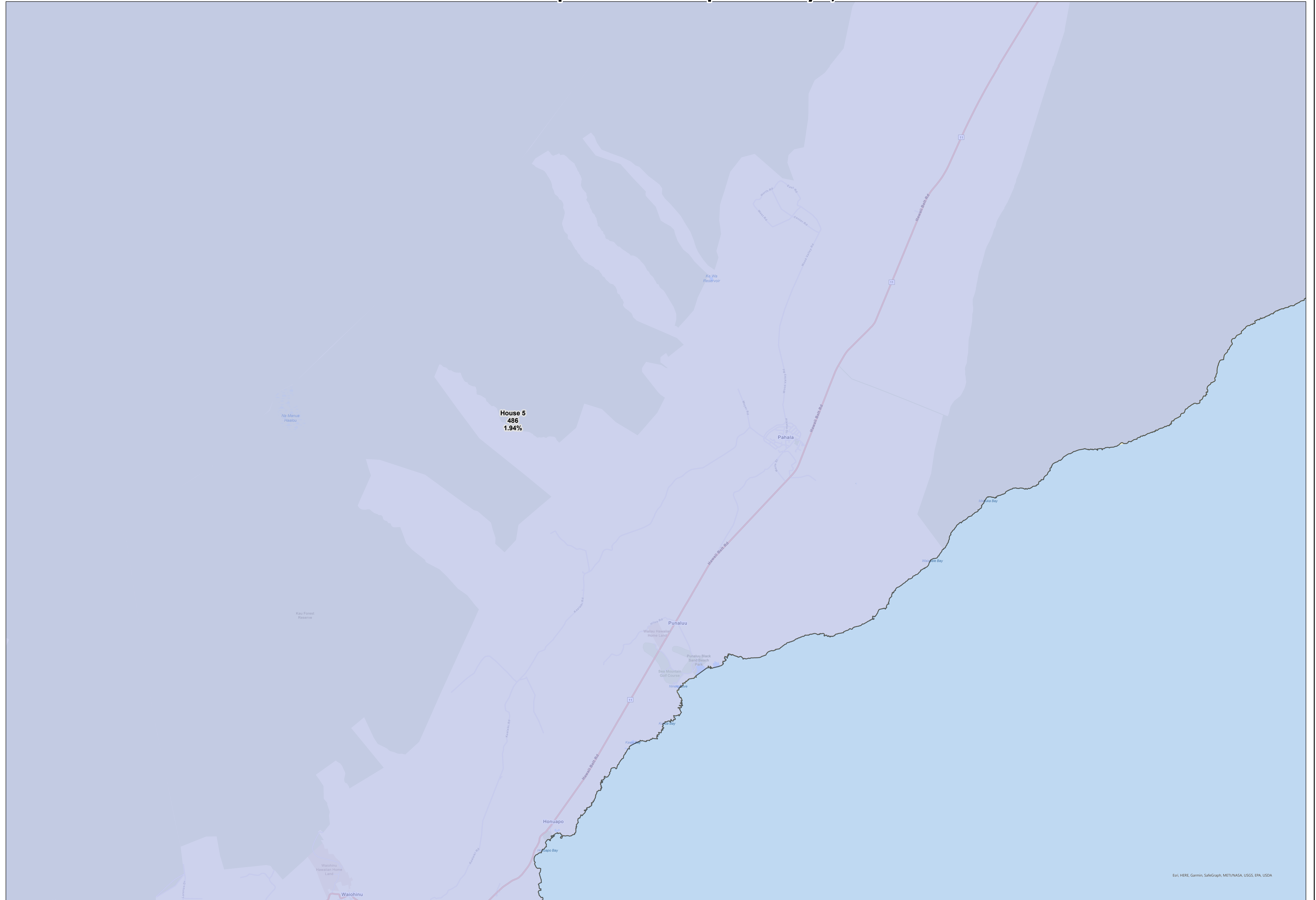


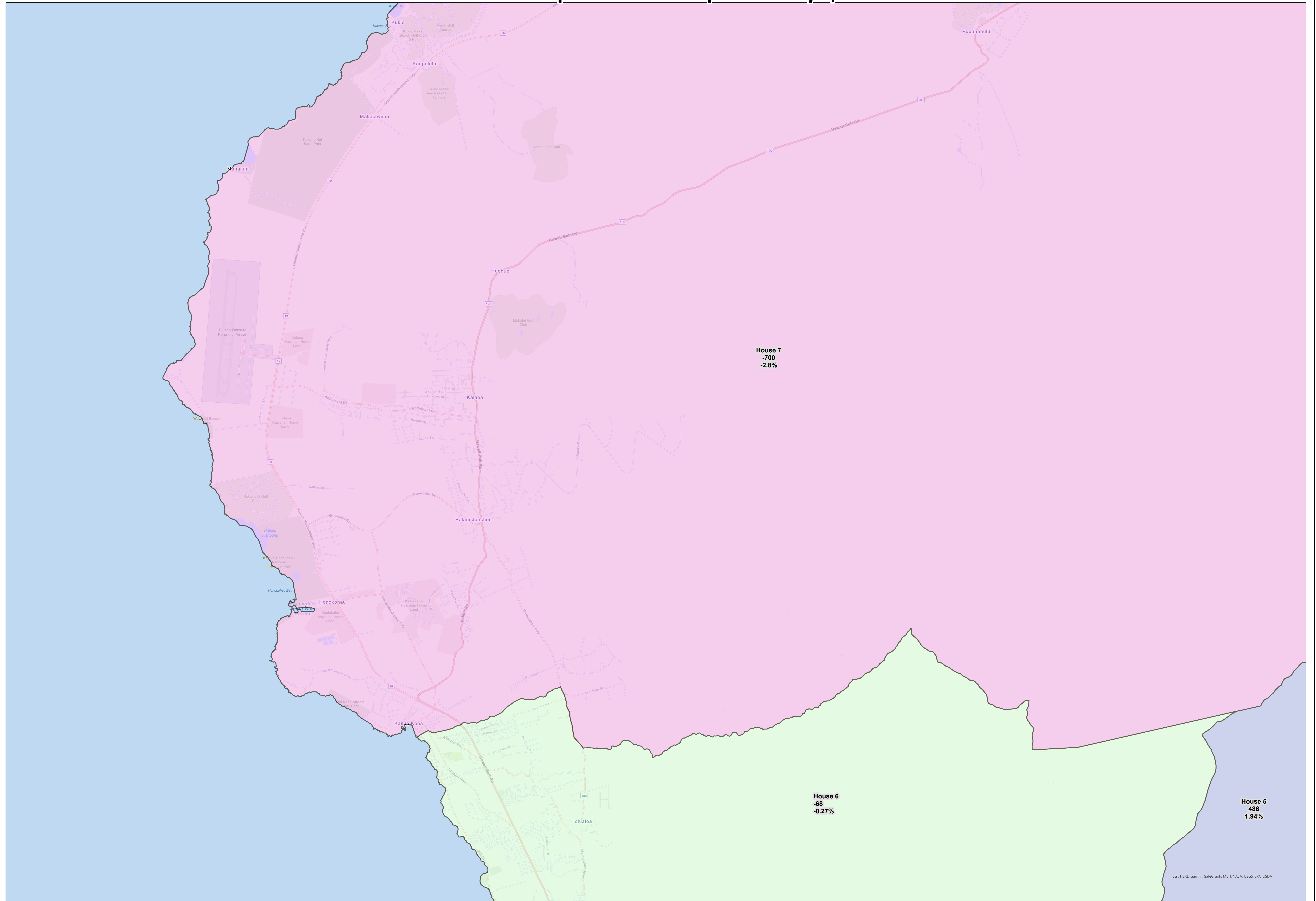
Esri, HERE, Garmin, Swisstopo, METANASA, USGS, EPA, USDA



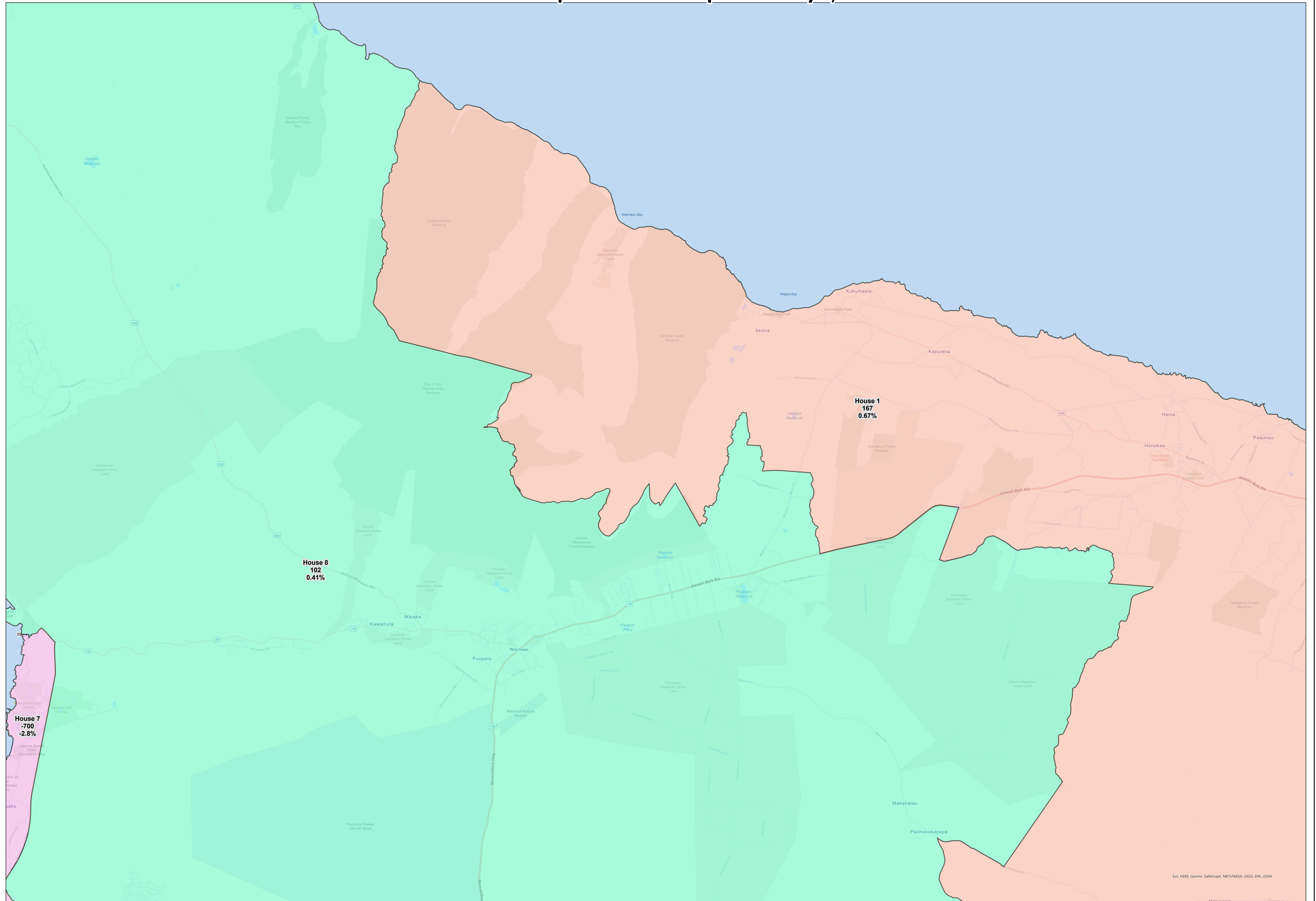
Esri, HERE, Garmin, SafeGraph, METANASA, USGS, EPA, USDA



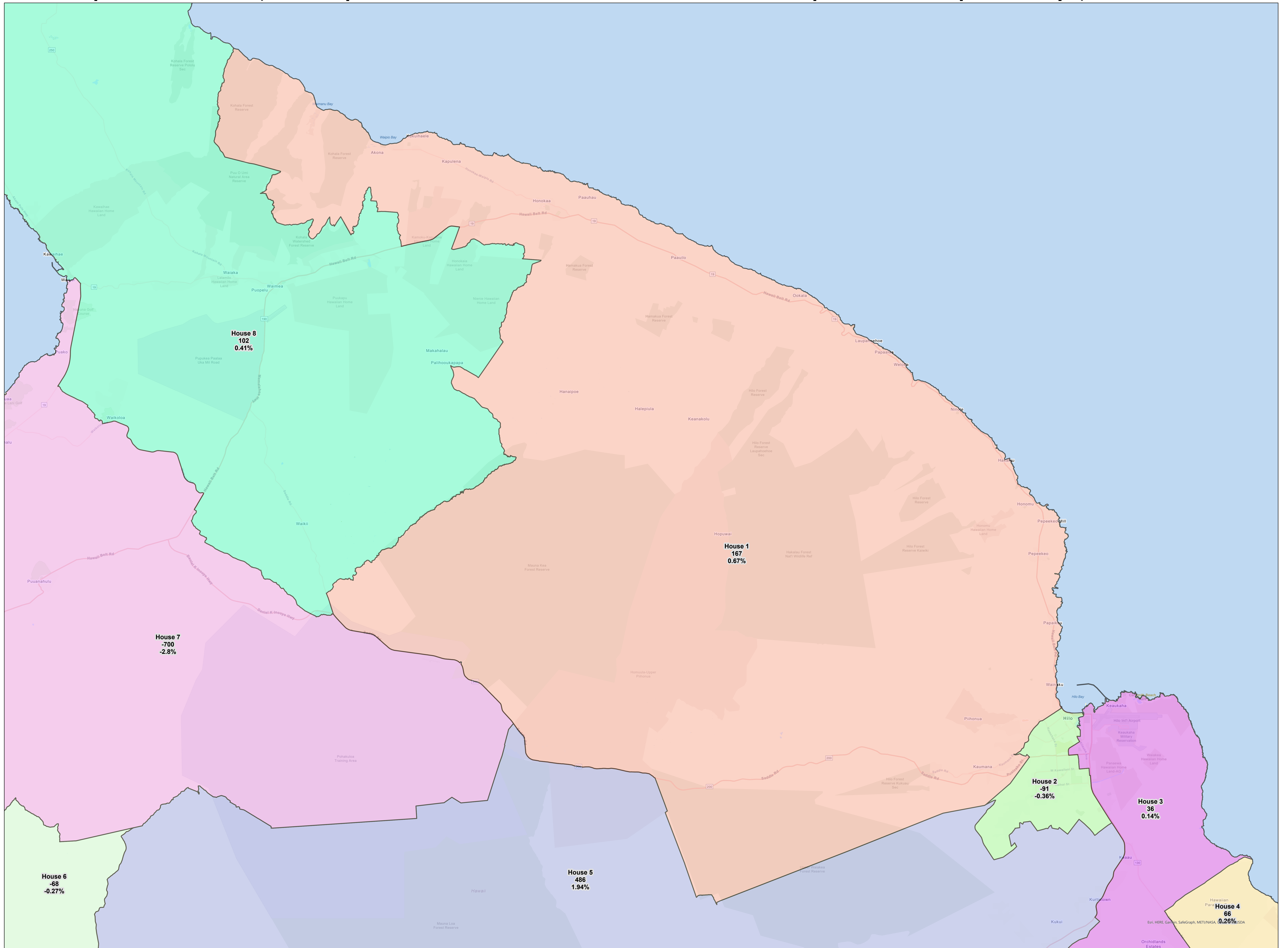
Esri, HERE, Garmin, Swisstopo, Mapbox, METI/NASA, USGS, EPA, USDA



Esri, HERE, Garmin, Swisstopo, Mapbox, METANASA, USGS, EPA, USDA

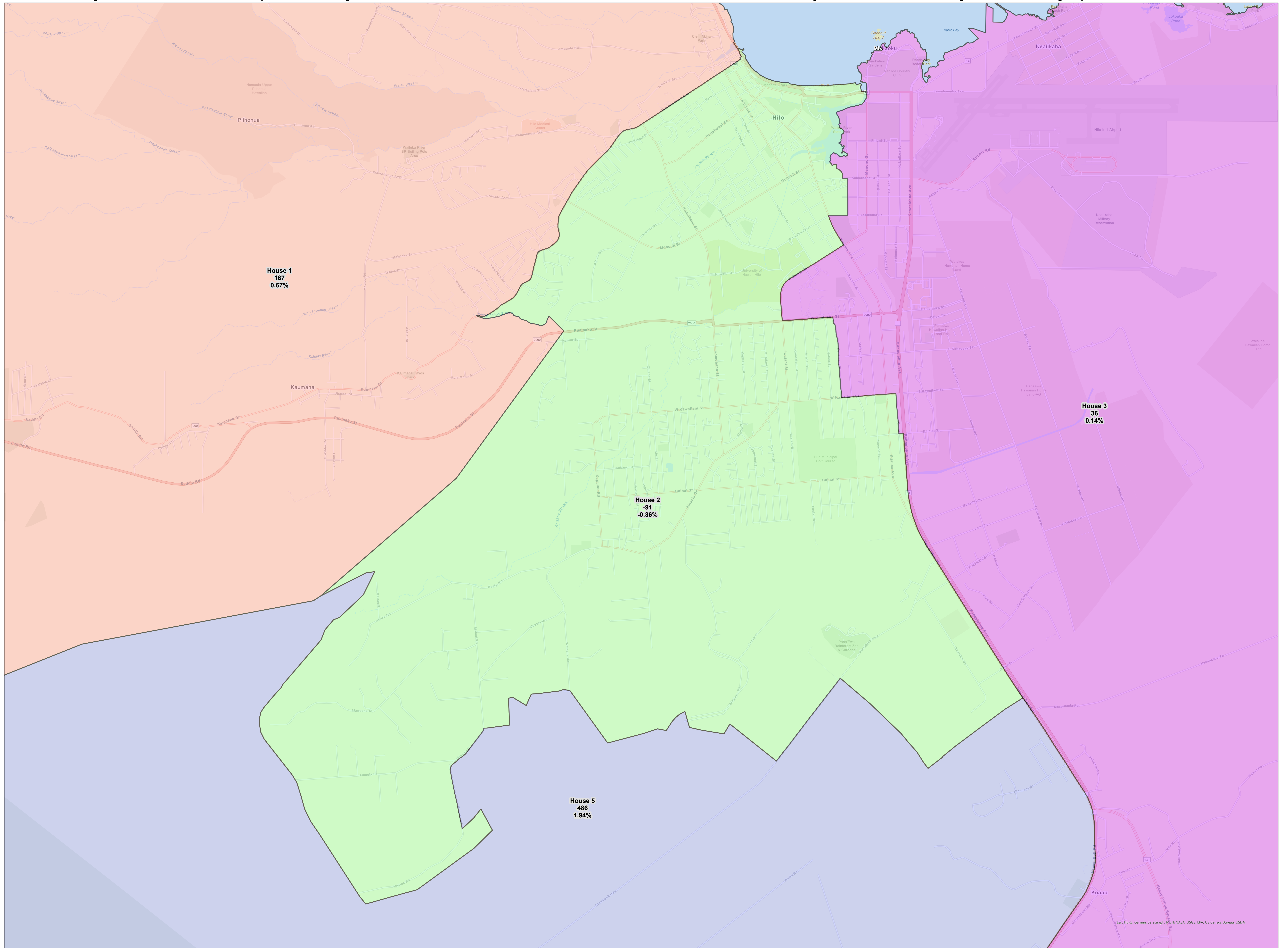


District Map: House 1 - Jan. 26, 2022 Proposed Final Hawaii State House Plan on v1231 Hawaii Population Base adopted January 6, 2022



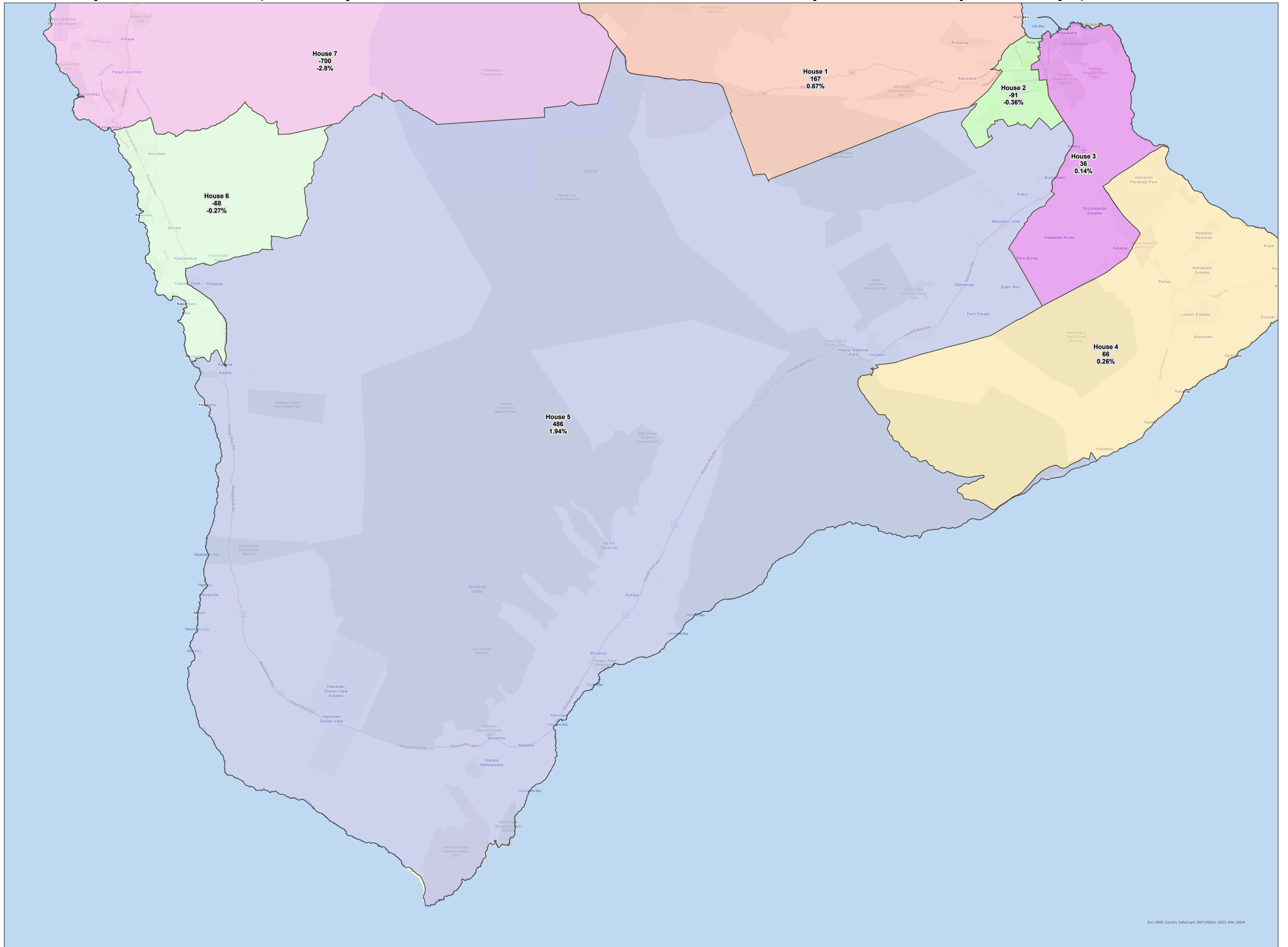
ESRI, HERE, Garmin, SafeGraph, MET/NASA, © 2022 ESRI

District Map: House 2 - Jan. 26, 2022 Proposed Final Hawaii State House Plan on v1231 Hawaii Population Base adopted January 6, 2022

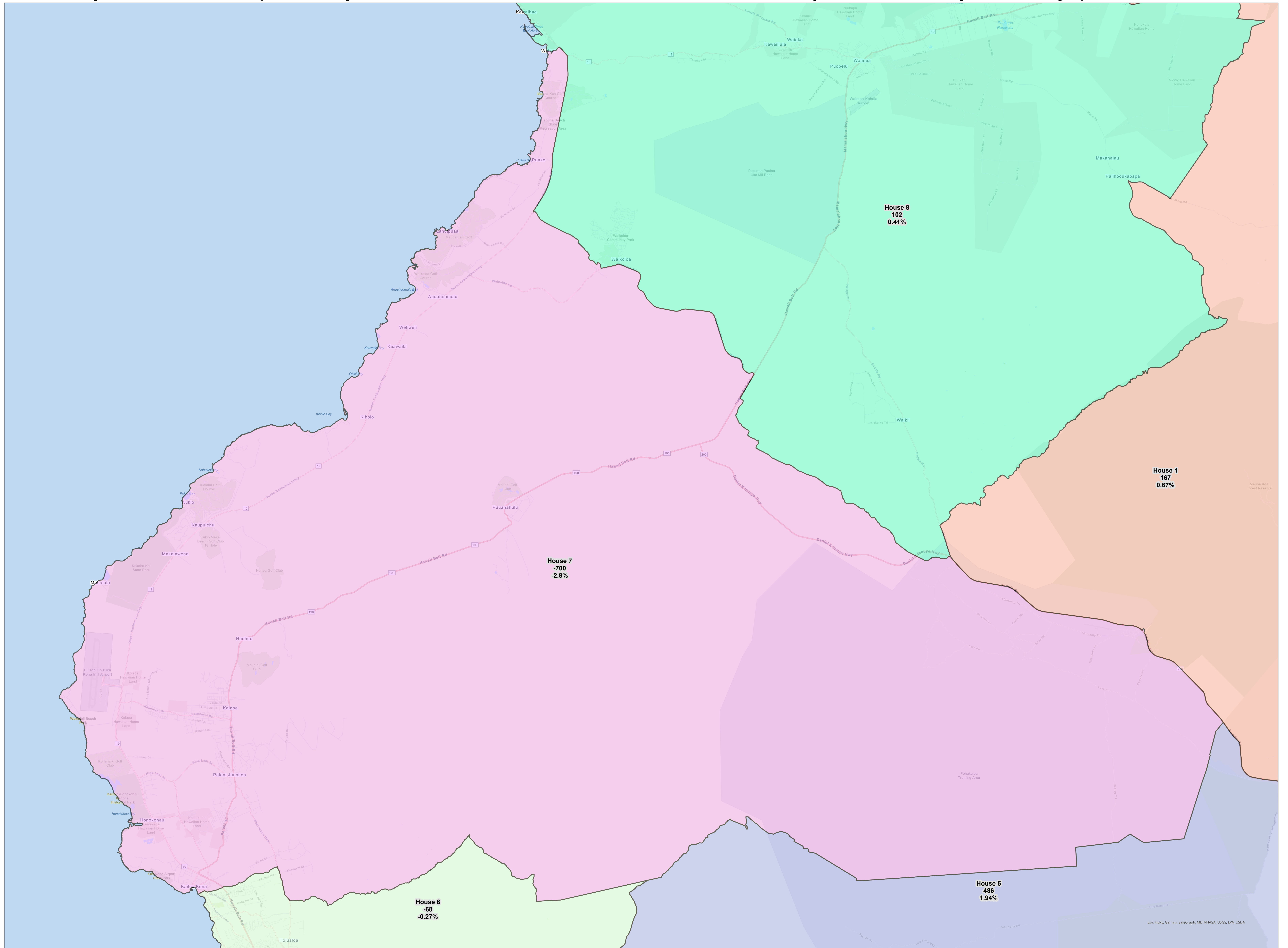


Esri, HERE, Garmin, SafeGraph, MET/NASA, USGS, EPA, US Census Bureau, USDA

District Map: House 5 - Jan. 26, 2022 Proposed Final Hawaii State House Plan on v1231 Hawaii Population Base adopted January 6, 2022



District Map: House 7 - Jan. 26, 2022 Proposed Final Hawaii State House Plan on v1231 Hawaii Population Base adopted January 6, 2022



District Map: House 8 - Jan. 26, 2022 Proposed Final Hawaii State House Plan on v1231 Hawaii Population Base adopted January 6, 2022

