

Hawaii Basic Island Unit - Proposed Final State Senate Plan

4 State Senate Districts
 199,990 Hawaii Permanent Resident Population
 49,998 Ideal (Target) District Population

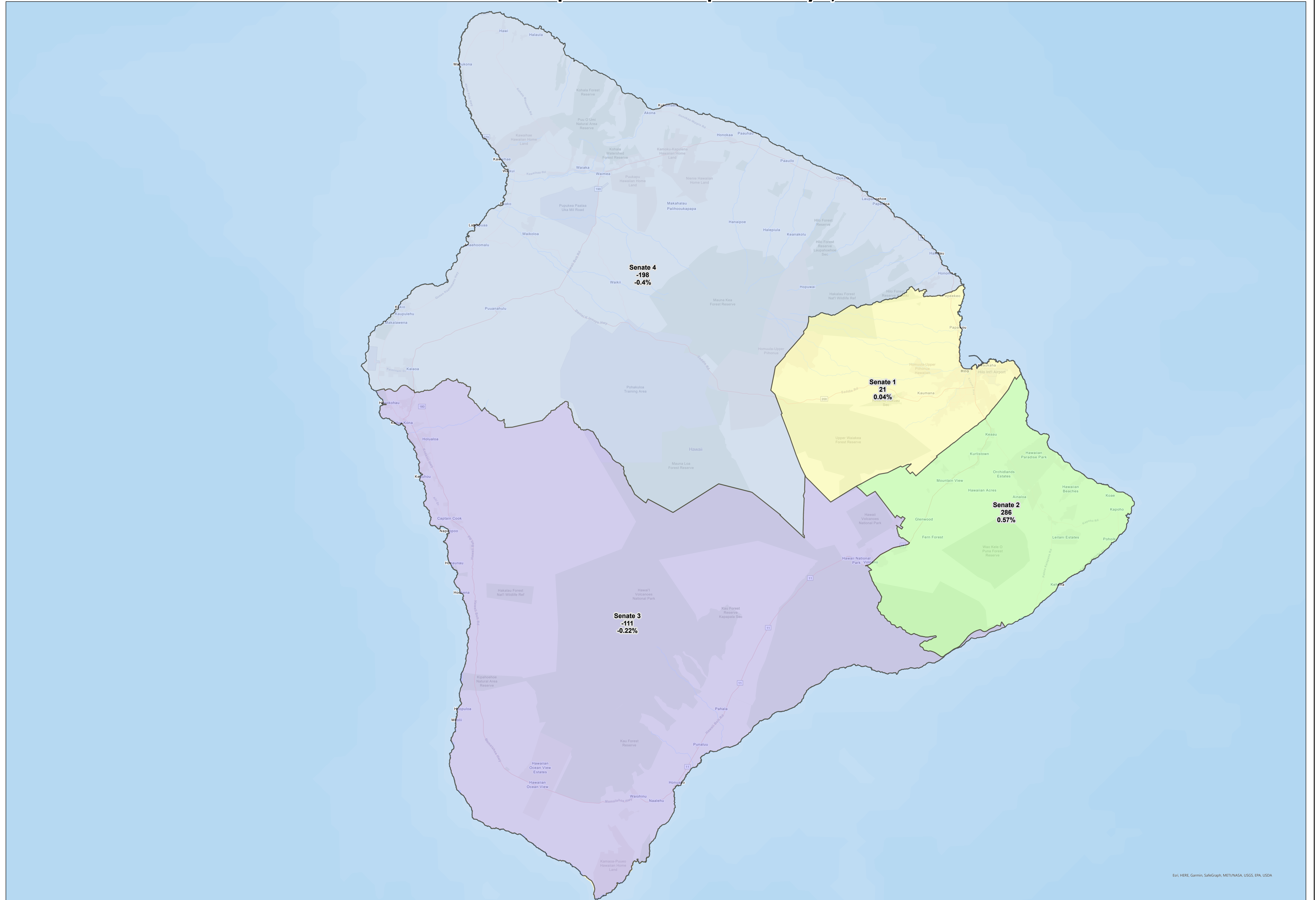
0.57% Highest district deviation (S2)
 -0.40% Lowest district deviation (S4)

 0.97% Overall (total) deviation

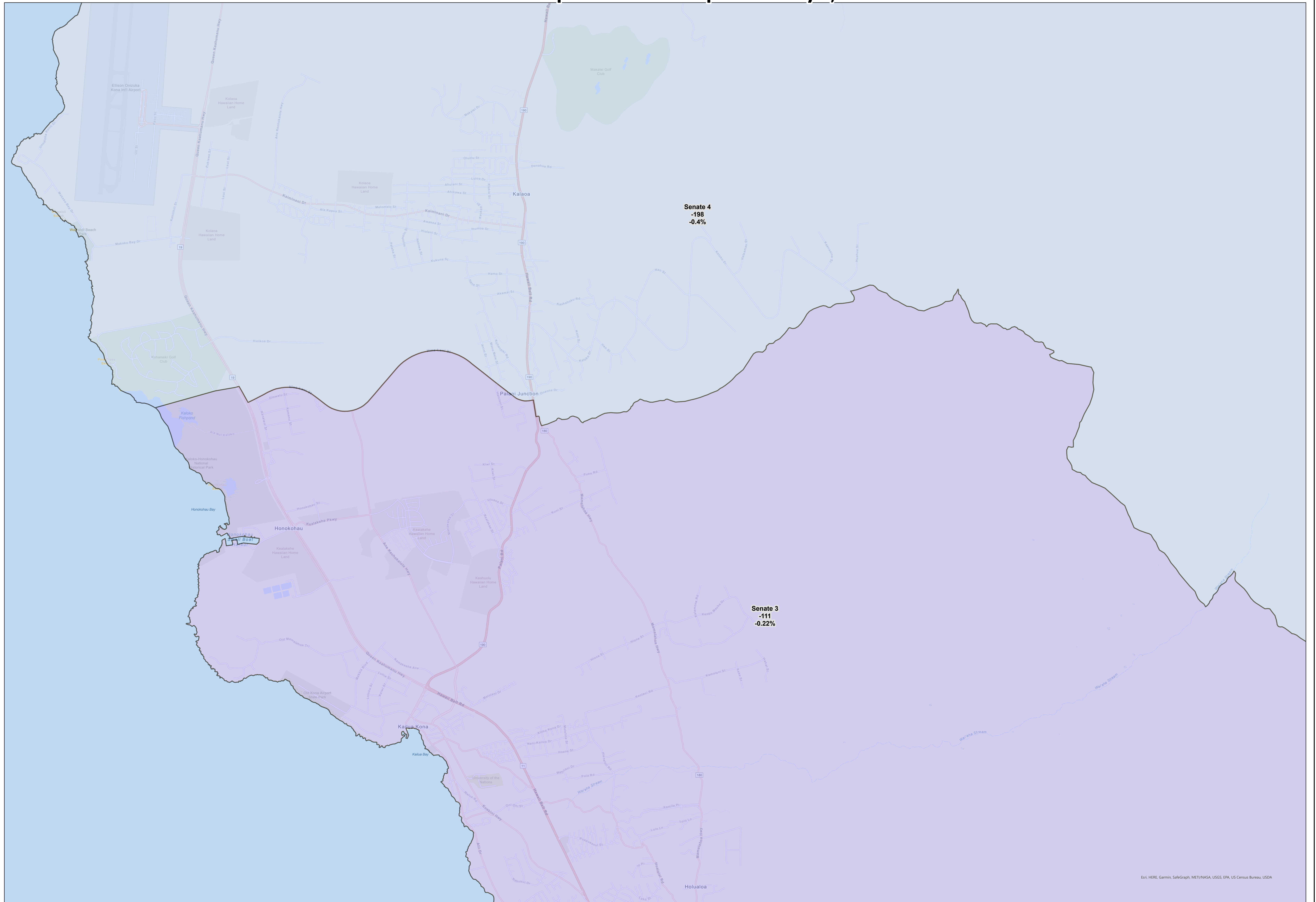
This proposed plan will be presented by the Technical Committee Permitted Interaction Group to the Commission on Jan. 26, 2022.

Population base is the new Hawaii Permanent Resident Population Base v1231 approved by the Hawaii Reapportionment Commission on Jan. 6, 2022.

Esri, HERE, Garmin, Swire, DeLorme, Mapbox, OpenStreetMap, USGS, EPA, USDA

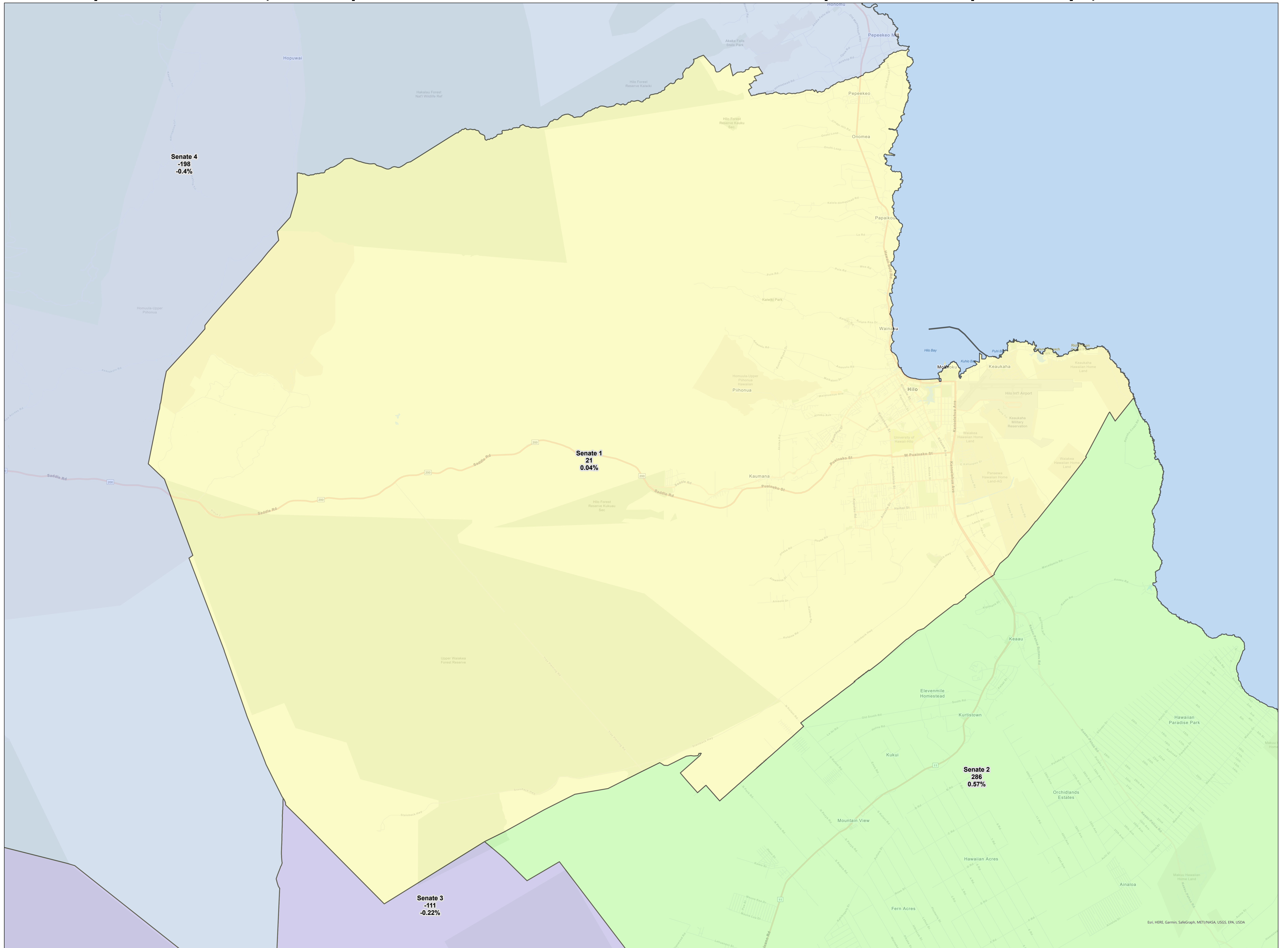


Esri, HERE, Garmin, Swisstopo, DE LIMA, NAVTEQ, IGN, Swire, NITN, GEBCO, USGS, EPA, USDA



Esri, HERE, Garmin, SafeGraph, MET/NASA, USGS, EPA, US Census Bureau, USDA

District Map: Senate 1 - Jan. 26, 2022 Proposed Final Hawaii State Senate Plan on v1231 Hawaii Population Base adopted January 6, 2022



Esri, HERE, Garmin, Swisstopo, DELTA, GeoEye, IGN, Aerotech, IGNFA, IGN, USGS, EPA, USGS, EPA, USGS

District Map: Senate 3 - Jan. 26, 2022 Proposed Final Hawaii State Senate Plan on v1231 Hawaii Population Base adopted January 6, 2022

