

Kauai Basic Island Unit - Proposed Final State House Plan

3 State House Districts
 73,004 Population
 24,335 Ideal (Target) District Population

0.27% Highest district deviation (H16)
 -0.30% Lowest district deviation (H15)

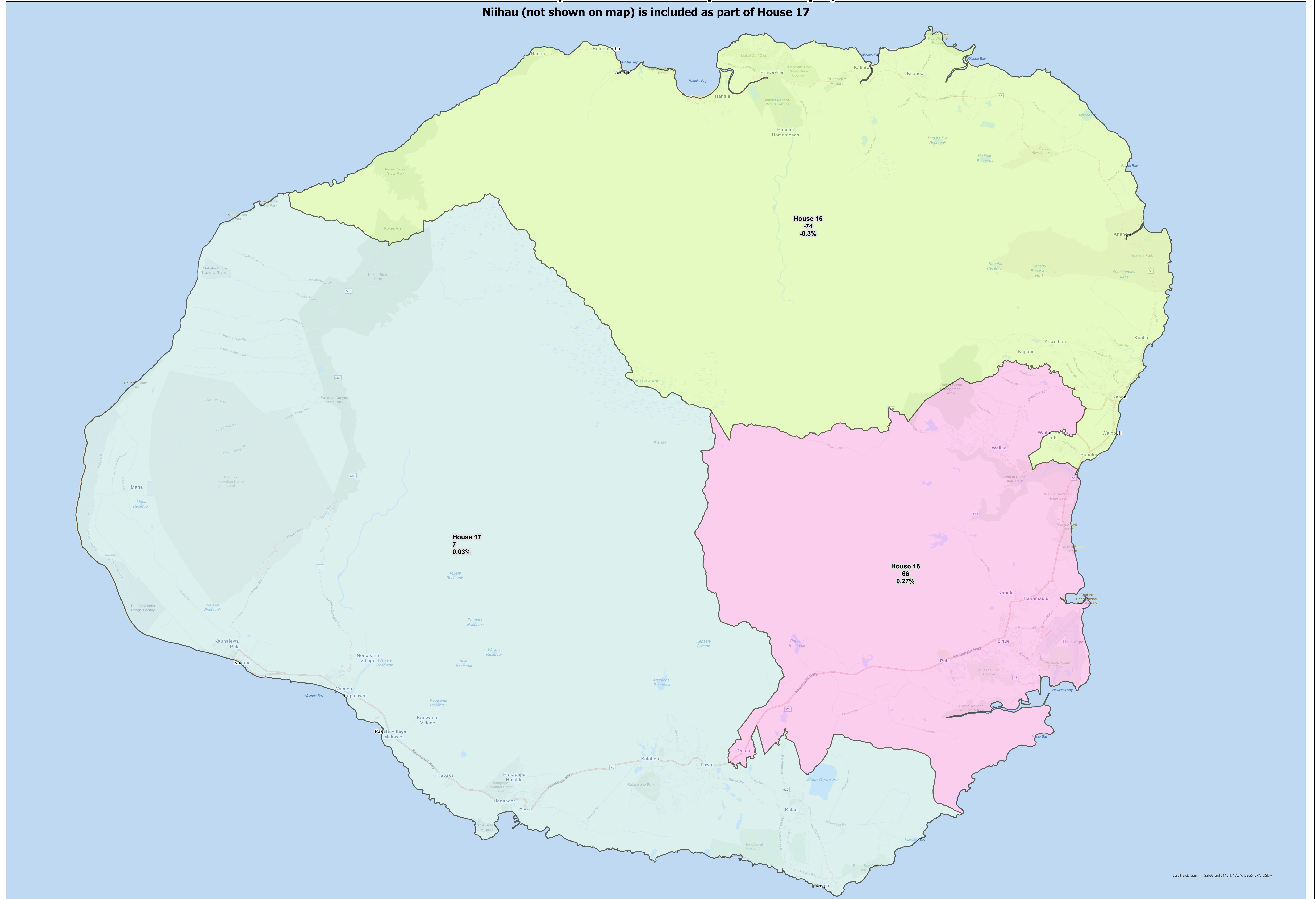
0.57% Overall (total) deviation

This proposed plan will be presented by the Technical Committee Permitted Interaction Group to the Commission on Jan. 26, 2022.

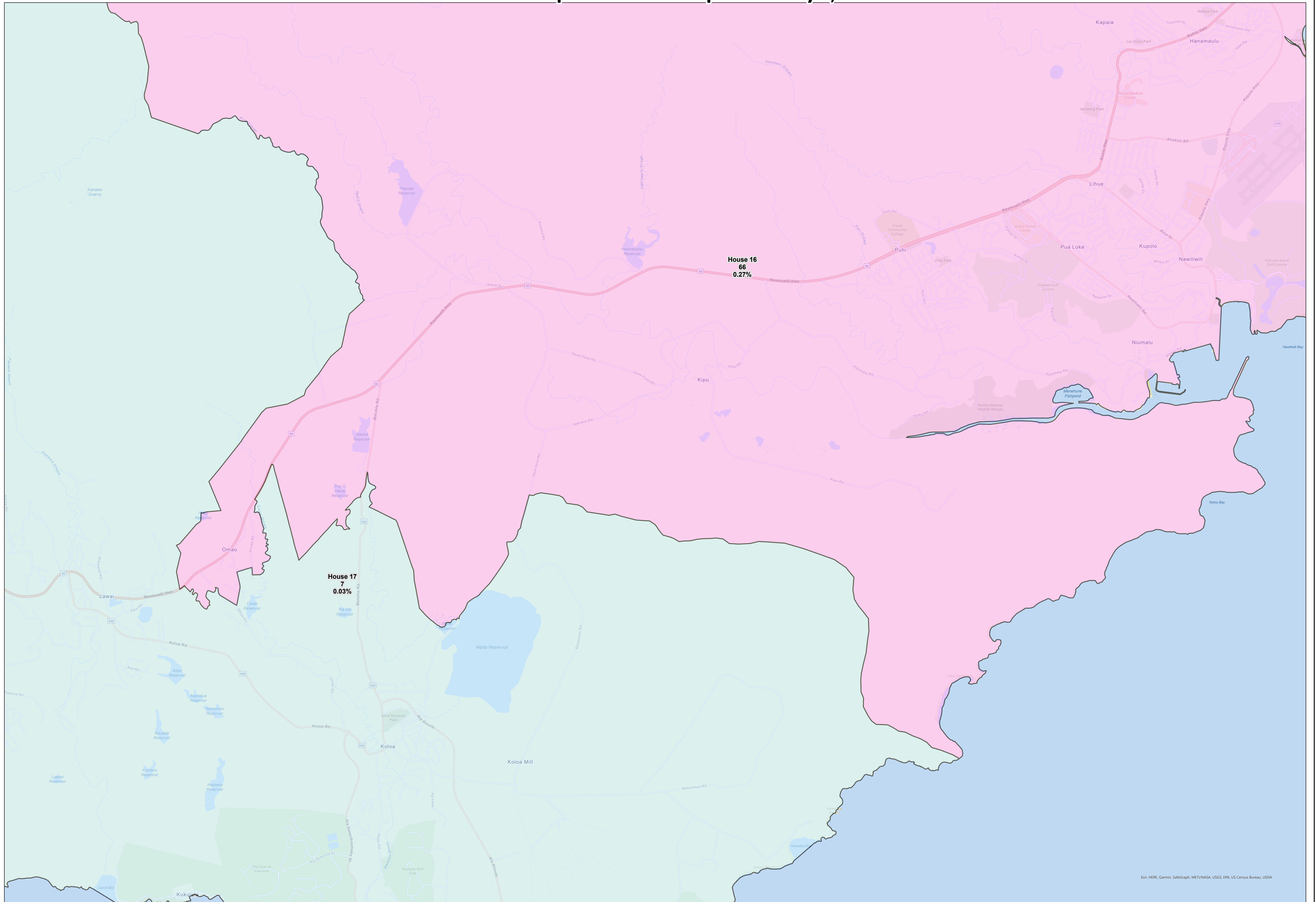
Population base is the new Hawaii Permanent Resident Population Base v1231 approved by the Hawaii Reapportionment Commission on Jan. 6, 2022.

Esri, HERE, Garmin, SwgInfo, METI/NASA, USGS, EPA, USDA

Niihau (not shown on map) is included as part of House 17

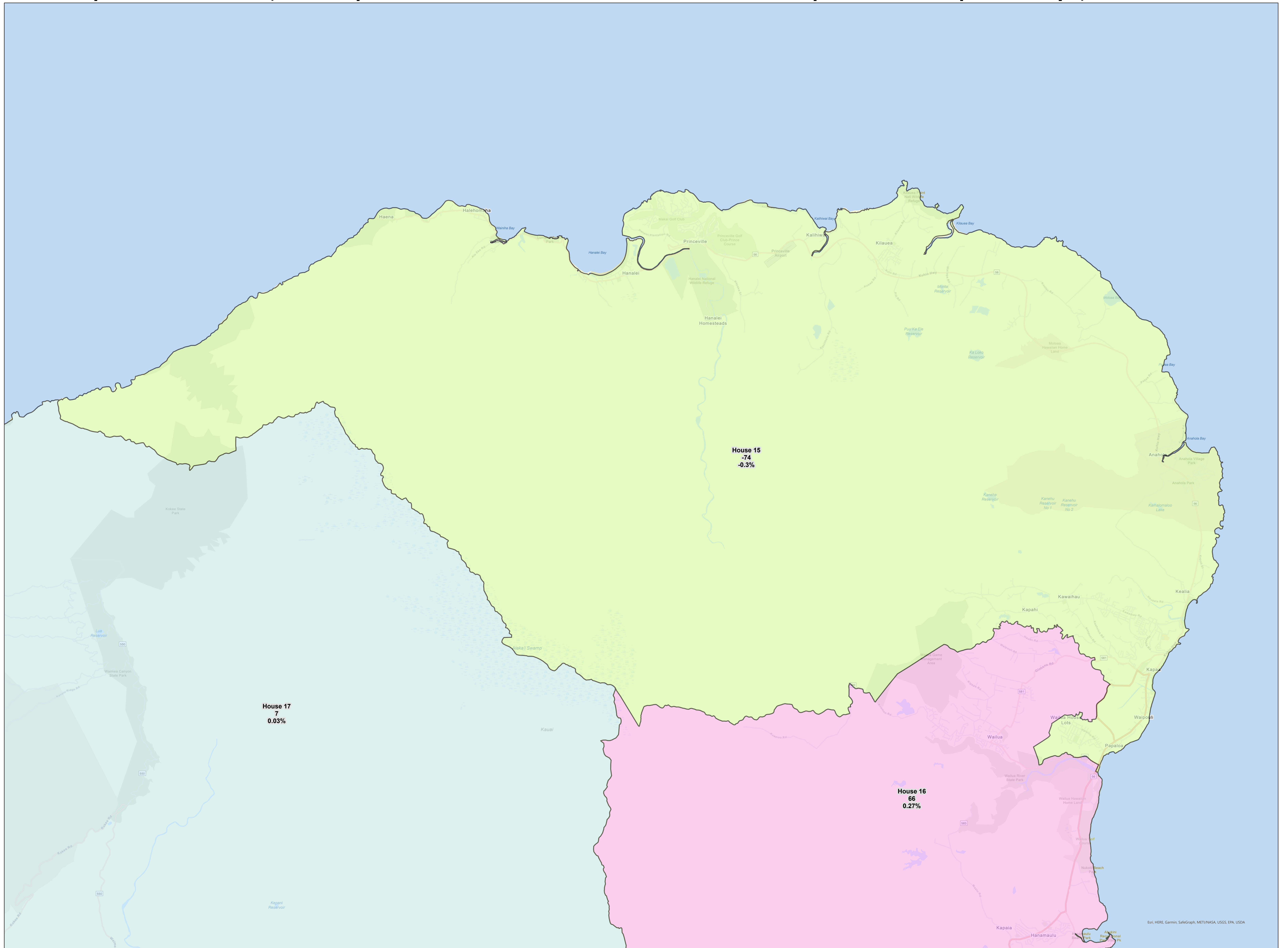


Esri, HERE, Garmin, Swisstopo, DE LIMA, SNT, CNRS, IGN, U.S. Geological Survey, Esri, HERE, Garmin, Swisstopo, DE LIMA, SNT, CNRS, IGN, U.S. Geological Survey



Esri, HERE, Garmin, SafeGraph, MET/NASA, USGS, EPA, US Census Bureau, USDA

District Map: House 15 - Jan. 26, 2022 Proposed Final Kauai State House Plan on v1231 Hawaii Population Base adopted January 6, 2022



District Map: House 16 - Jan. 26, 2022 Proposed Final Kauai State House Plan on v1231 Hawaii Population Base adopted January 6, 2022

