

Maui Basic Island Unit - Proposed Final State Senate Plan

3 State Senate Districts
 164,539 Hawaii Permanent Resident Population
 54,846 Ideal (Target) District Population

0.50% Highest district deviation (S5)
 -0.39% Lowest district deviation (S7)

0.89% Overall (total) deviation

This proposed plan will be presented by the Technical Committee Permitted Interaction Group to the Commission on Jan. 26, 2022.

Population base is the new Hawaii Permanent Resident Population Base v1231 approved by the Hawaii Reapportionment Commission on Jan. 6, 2022.

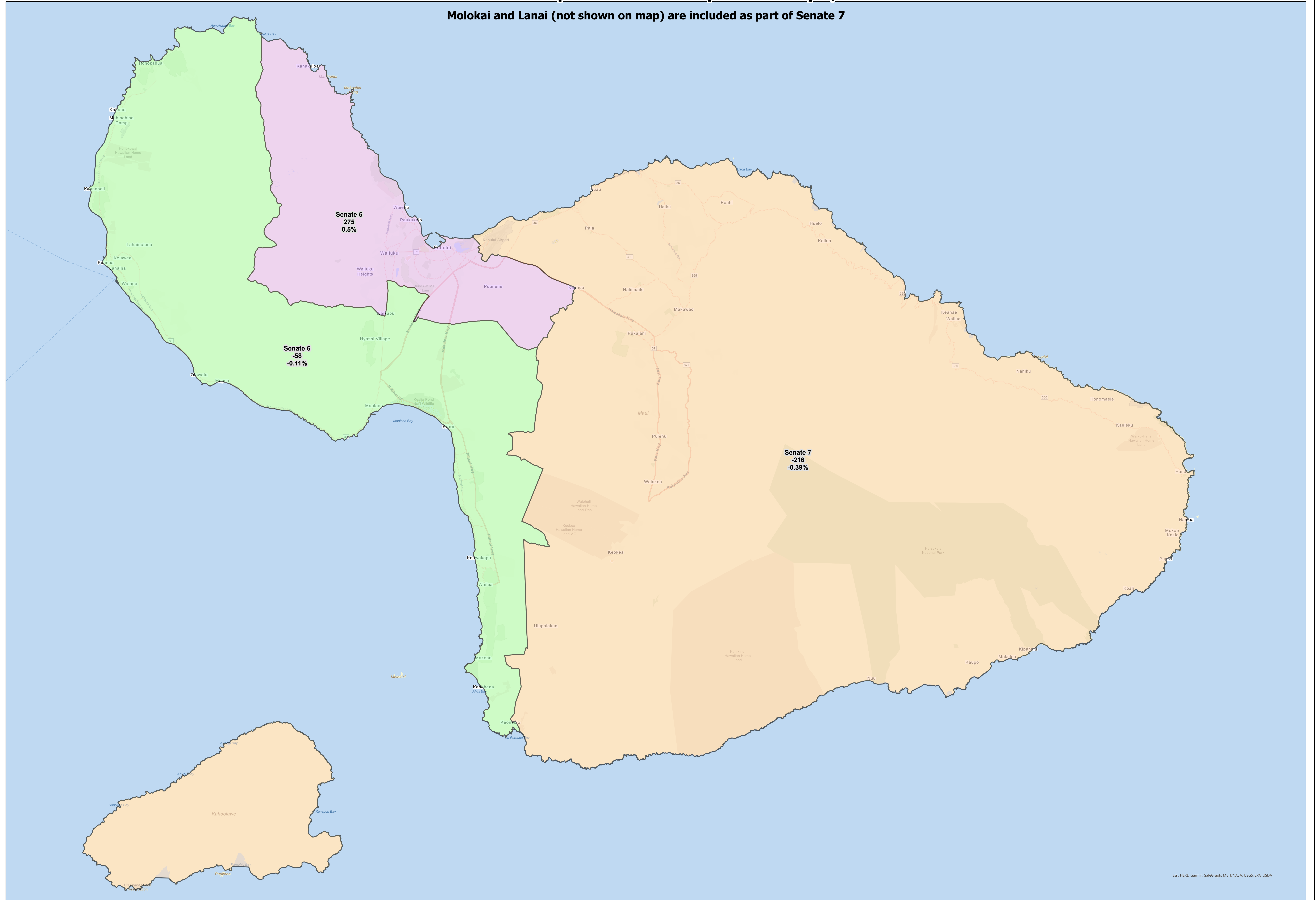
Esri, HERE, Garmin, Swisstopo, DeLorme, NAVTEQ, USGS, EPA, USDO, Swisstopo, Mapbox, OpenStreetMap contributors, and the GIS User Community

Maui Basic Island Unit

**Jan. 26, 2022 Proposed Final State Senate Plan
on v1231 Hawaii Population Base adopted January 6, 2022**

Hawaii Reapportionment Commission 2021-22

Molokai and Lanai (not shown on map) are included as part of Senate 7

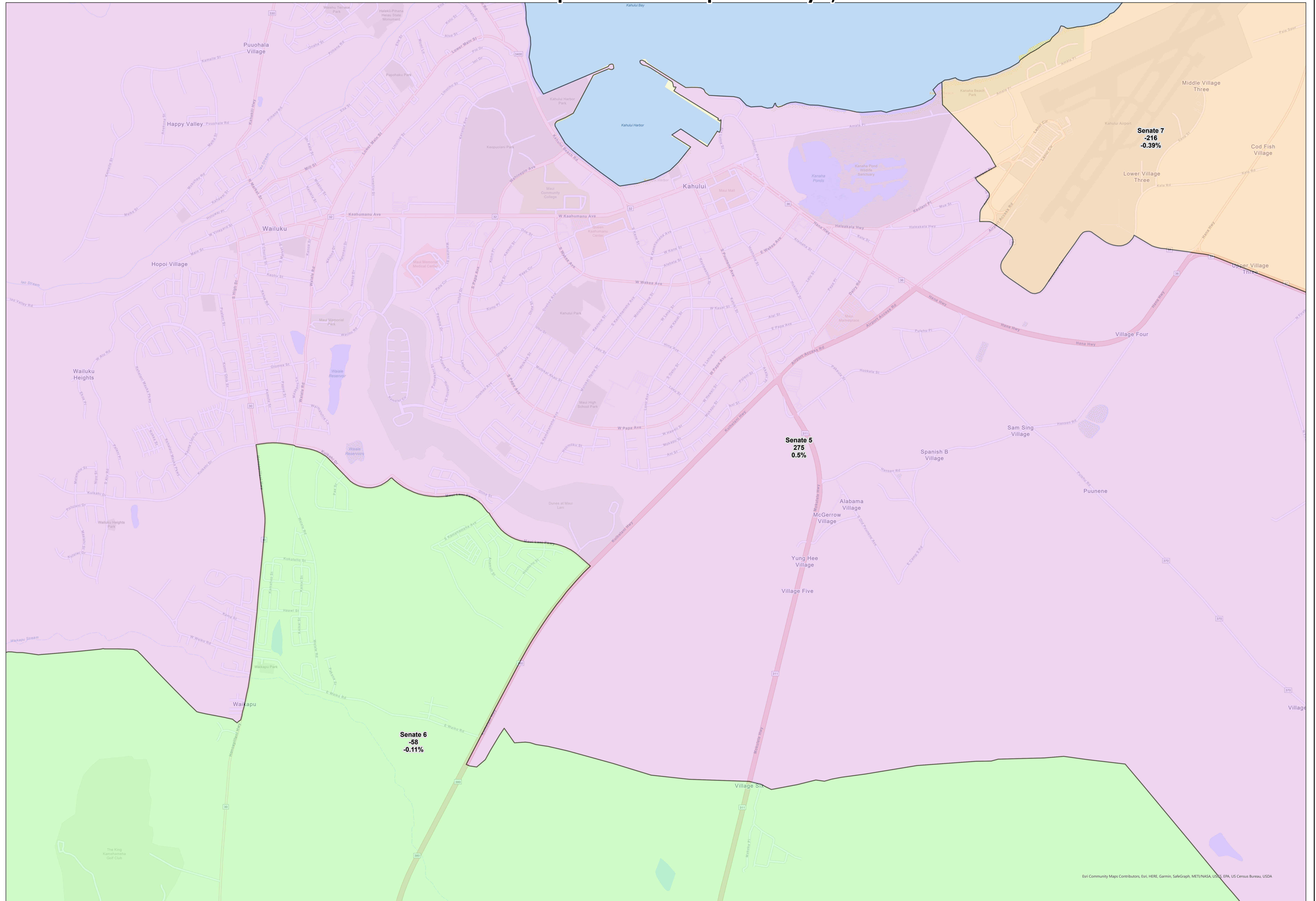


Esri, HERE, Garmin, Swisstopo, DeLorme, NAVTEQ, USGS, EPA, USGS, Esri, HERE, Garmin, Swisstopo, DeLorme, NAVTEQ, USGS, EPA, USGS

Maui Basic Island Unit - Wailuku

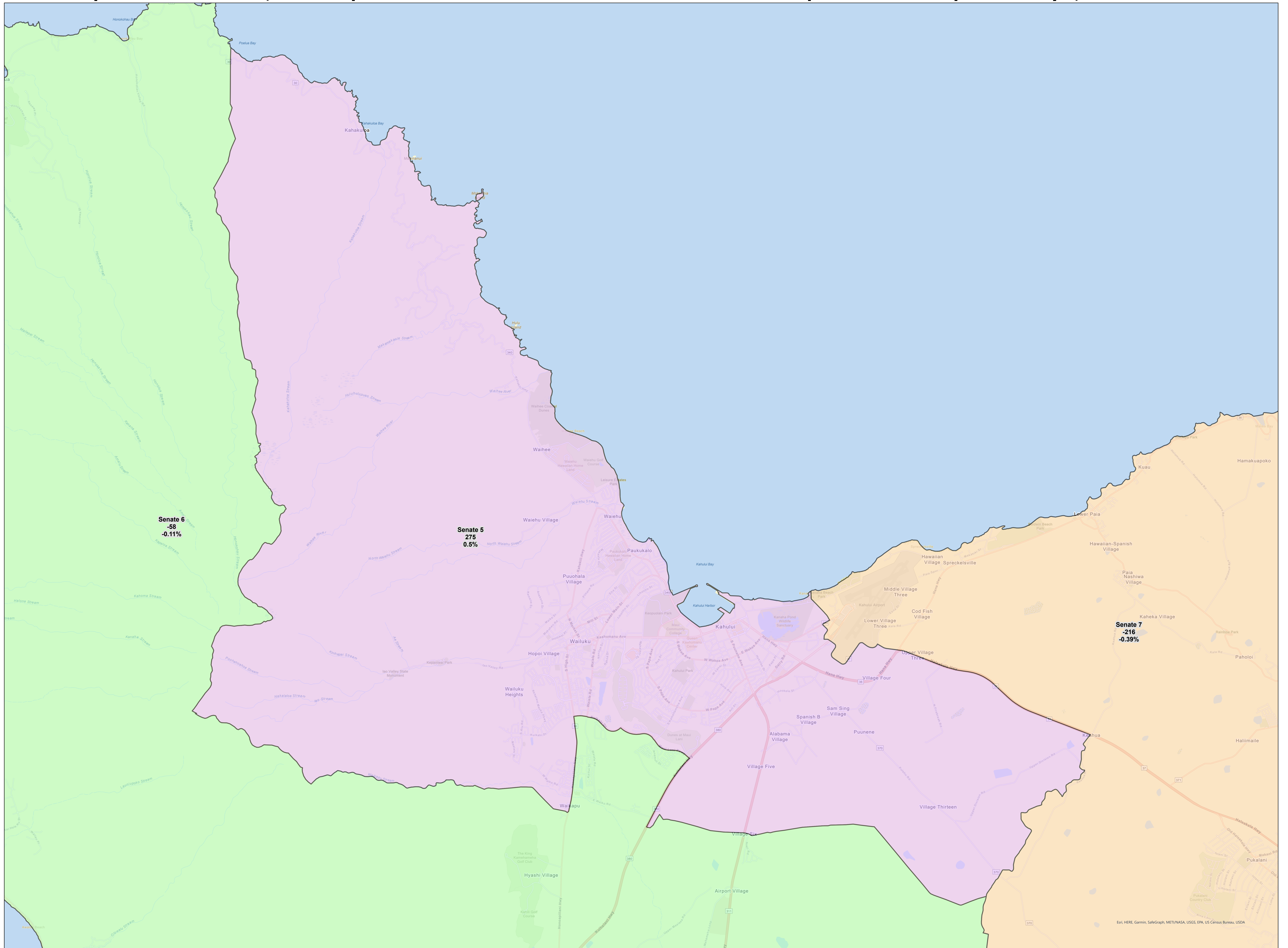
**Jan. 26, 2022 Proposed Final State Senate Plan
on v1231 Hawaii Population Base adopted January 6, 2022**

Hawaii Reapportionment Commission 2021-22



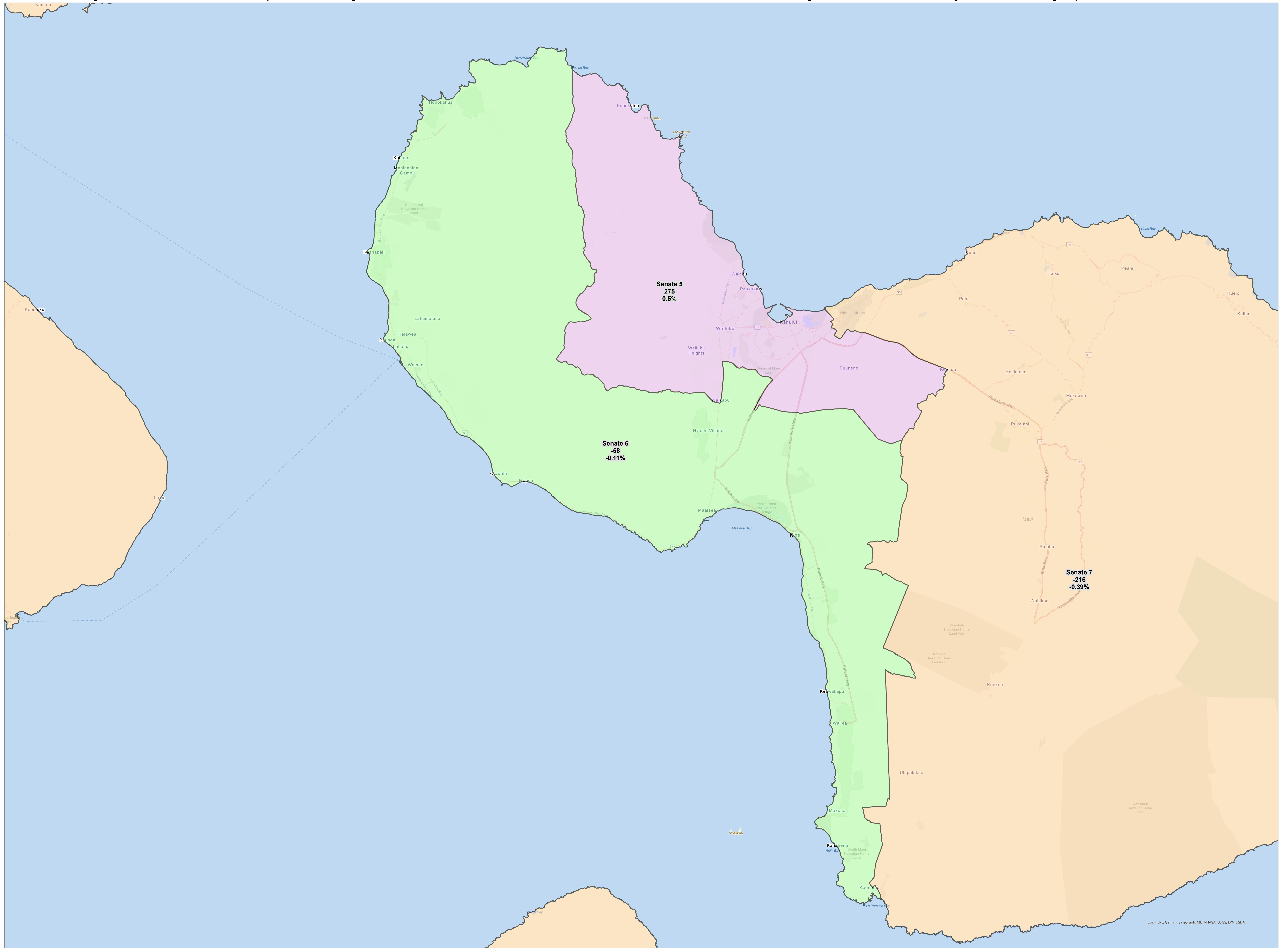
Eri Community Maps Contributors, Esri, HERE, Garmin, SafeGraph, MET/NASA, NOAA, US Census Bureau, USDA

District Map: Senate 5 - Jan. 26, 2022 Proposed Final Maui State Senate Plan on v1231 Hawaii Population Base adopted January 6, 2022



Esri, HERE, Garmin, SafeGraph, METI/NASA, USGS, EPA, US Census Bureau, USDA

District Map: Senate 6 - Jan. 26, 2022 Proposed Final Maui State Senate Plan on v1231 Hawaii Population Base adopted January 6, 2022



District Map: Senate 7 - Jan. 26, 2022 Proposed Final Maui State Senate Plan on v1231 Hawaii Population Base adopted January 6, 2022

