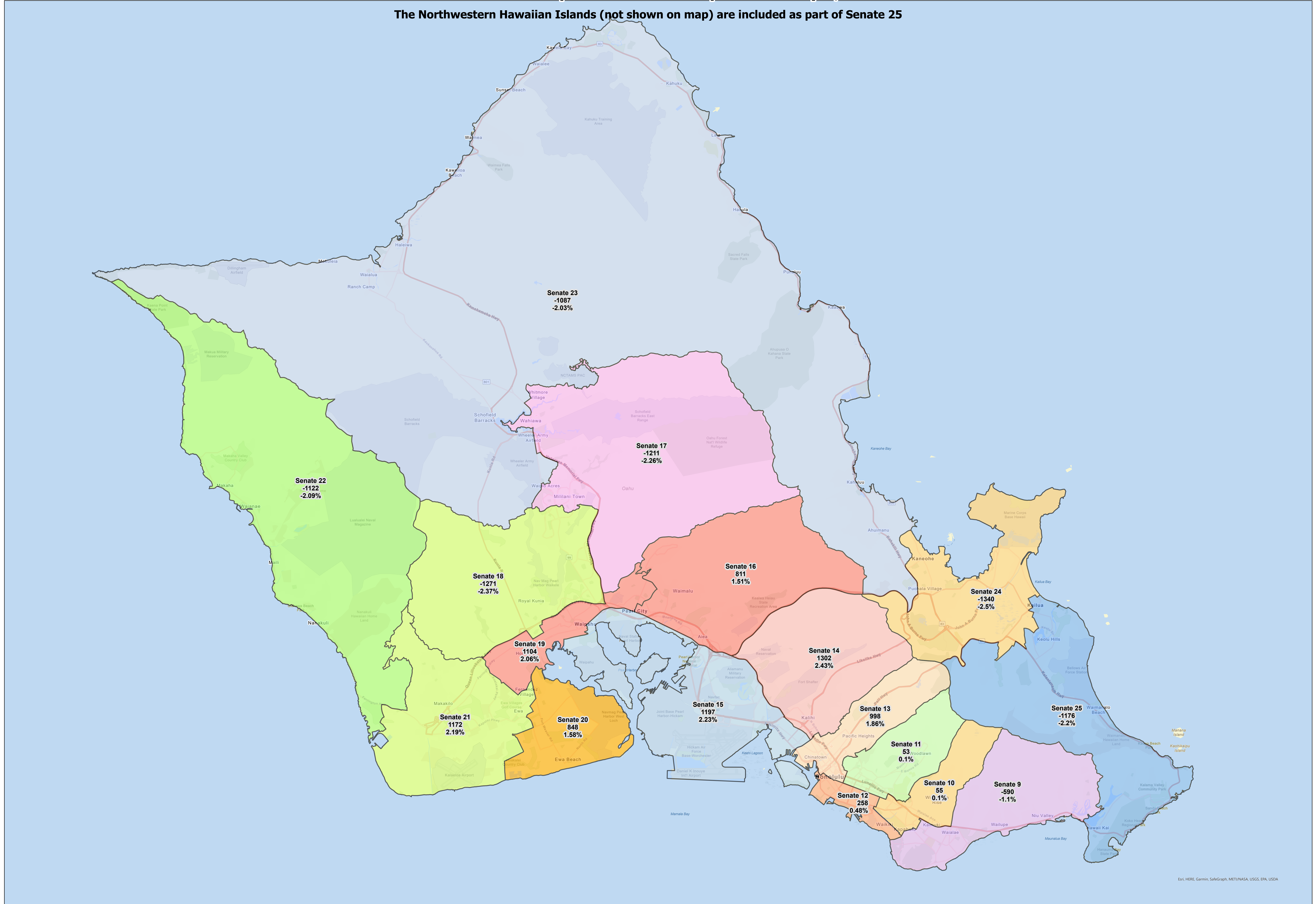
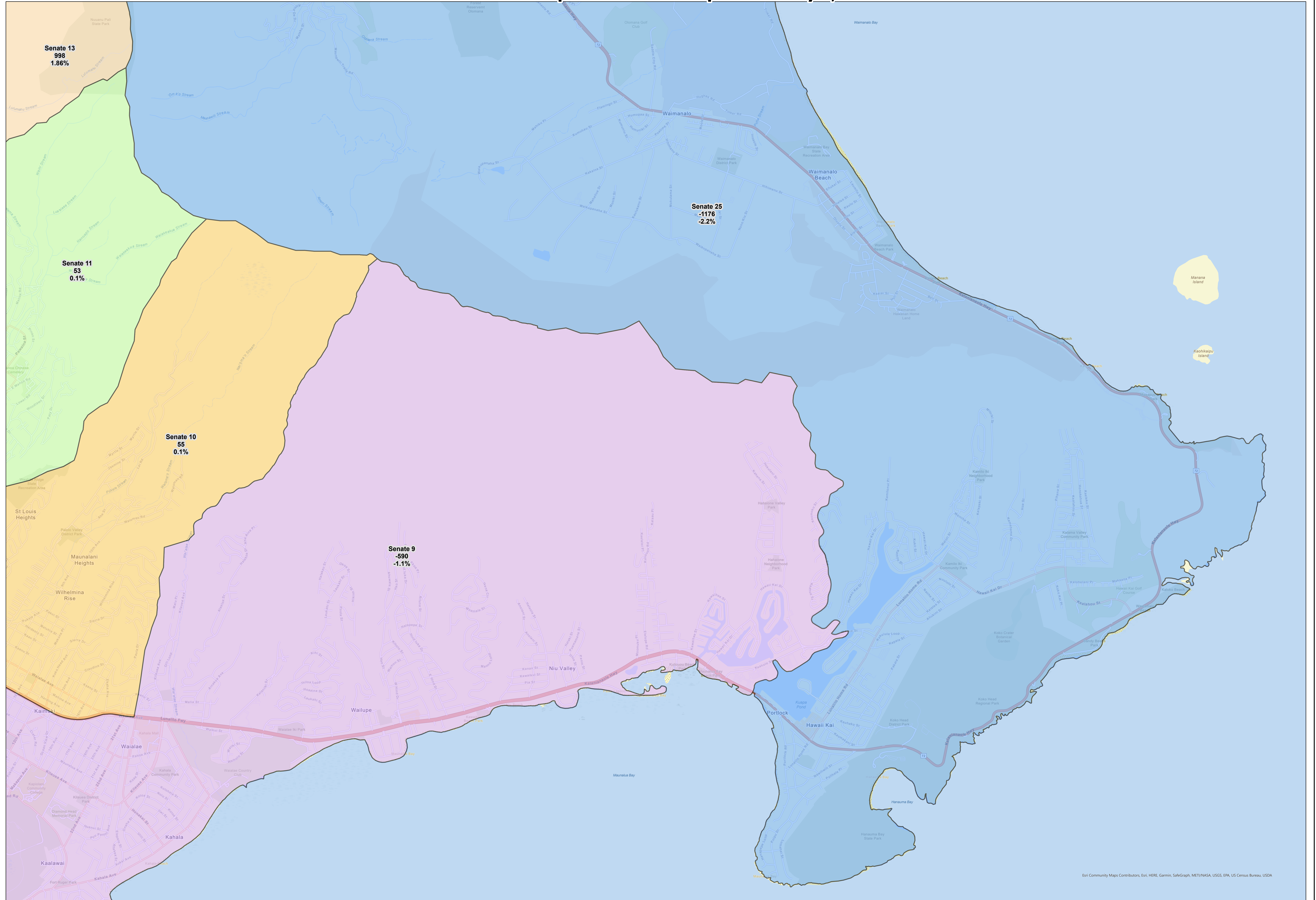


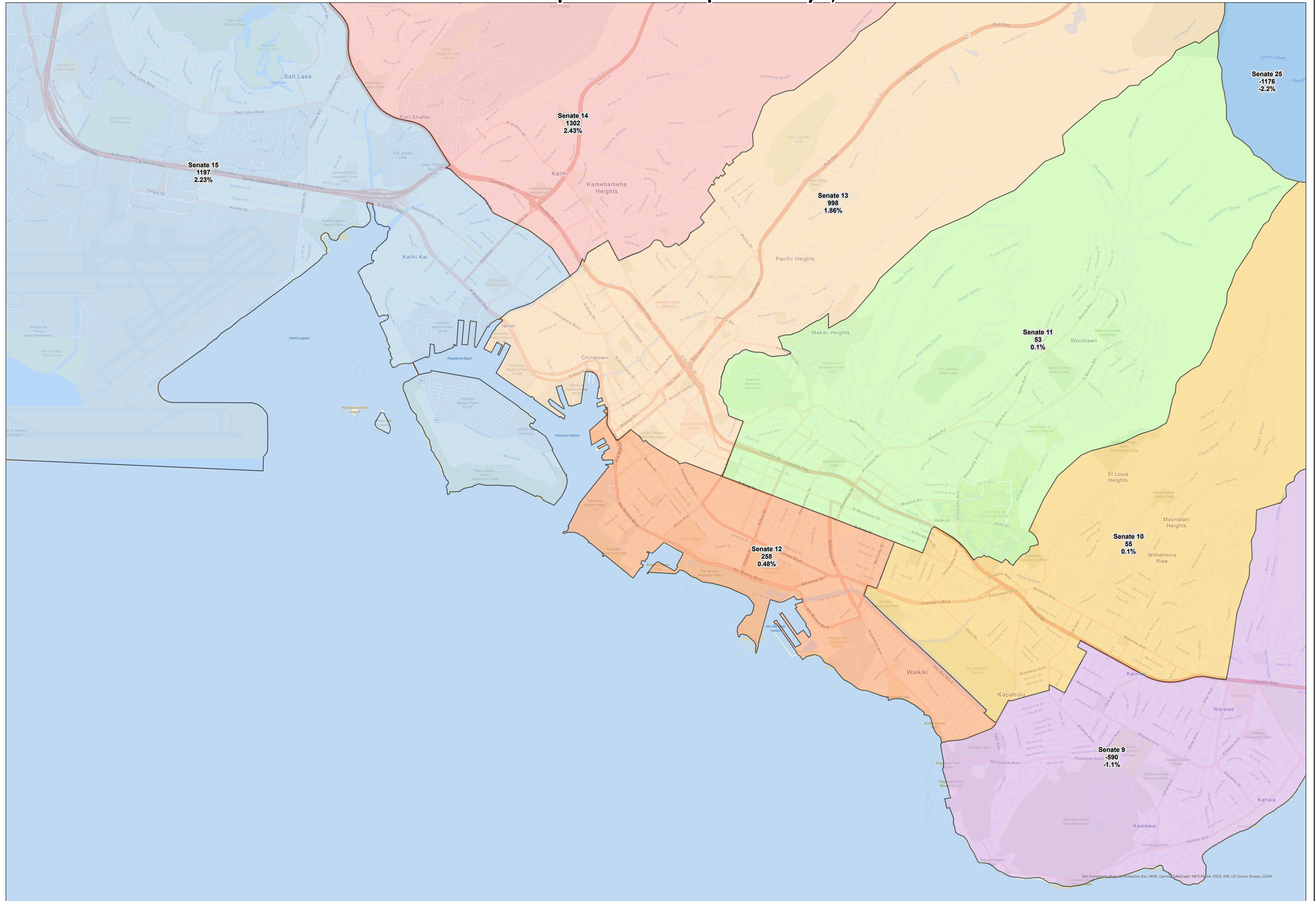
The Northwestern Hawaiian Islands (not shown on map) are included as part of Senate 25

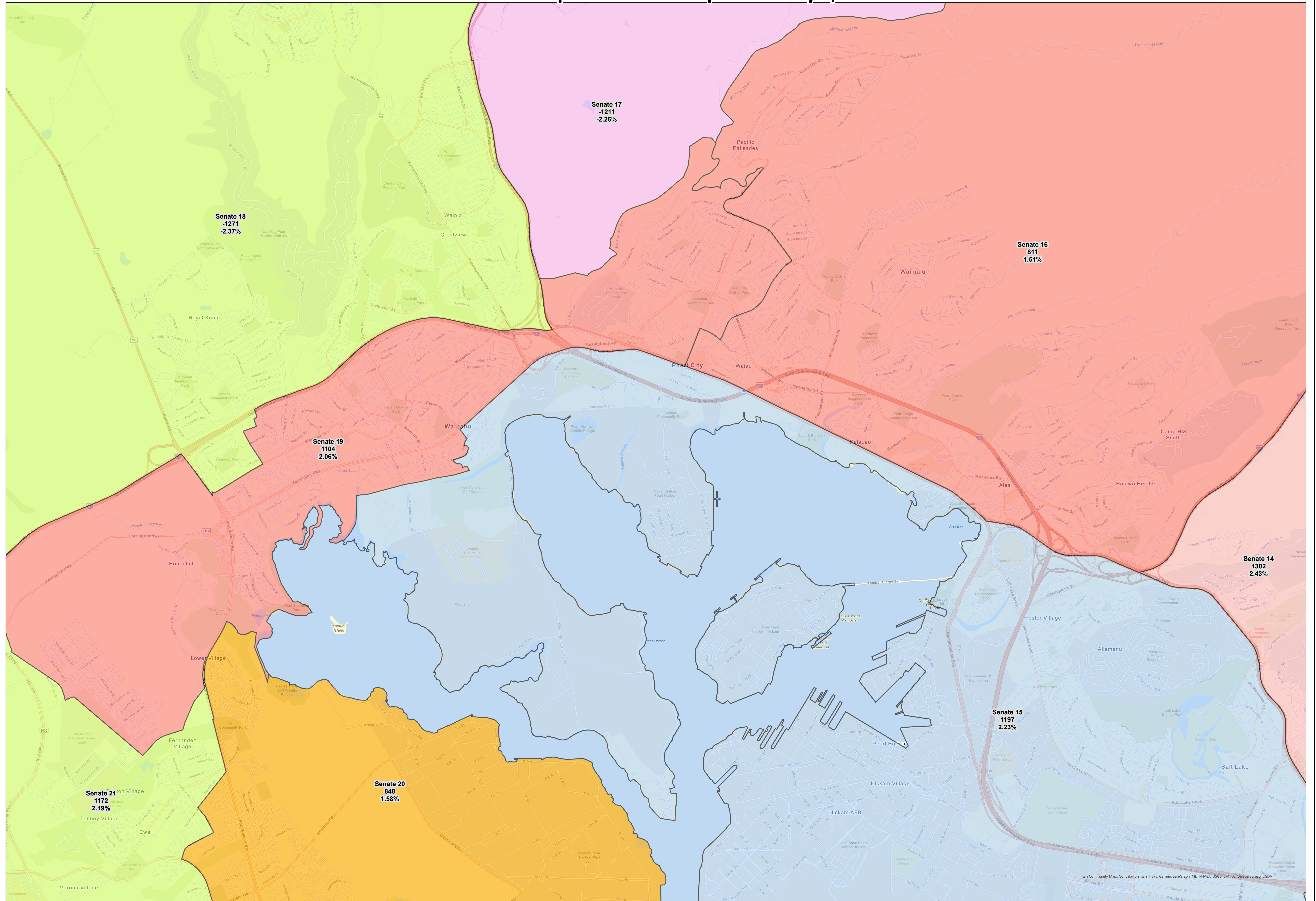


Esri, HERE, Garmin, Swisstopo, METI, NASA, USGS, EPA, USDA

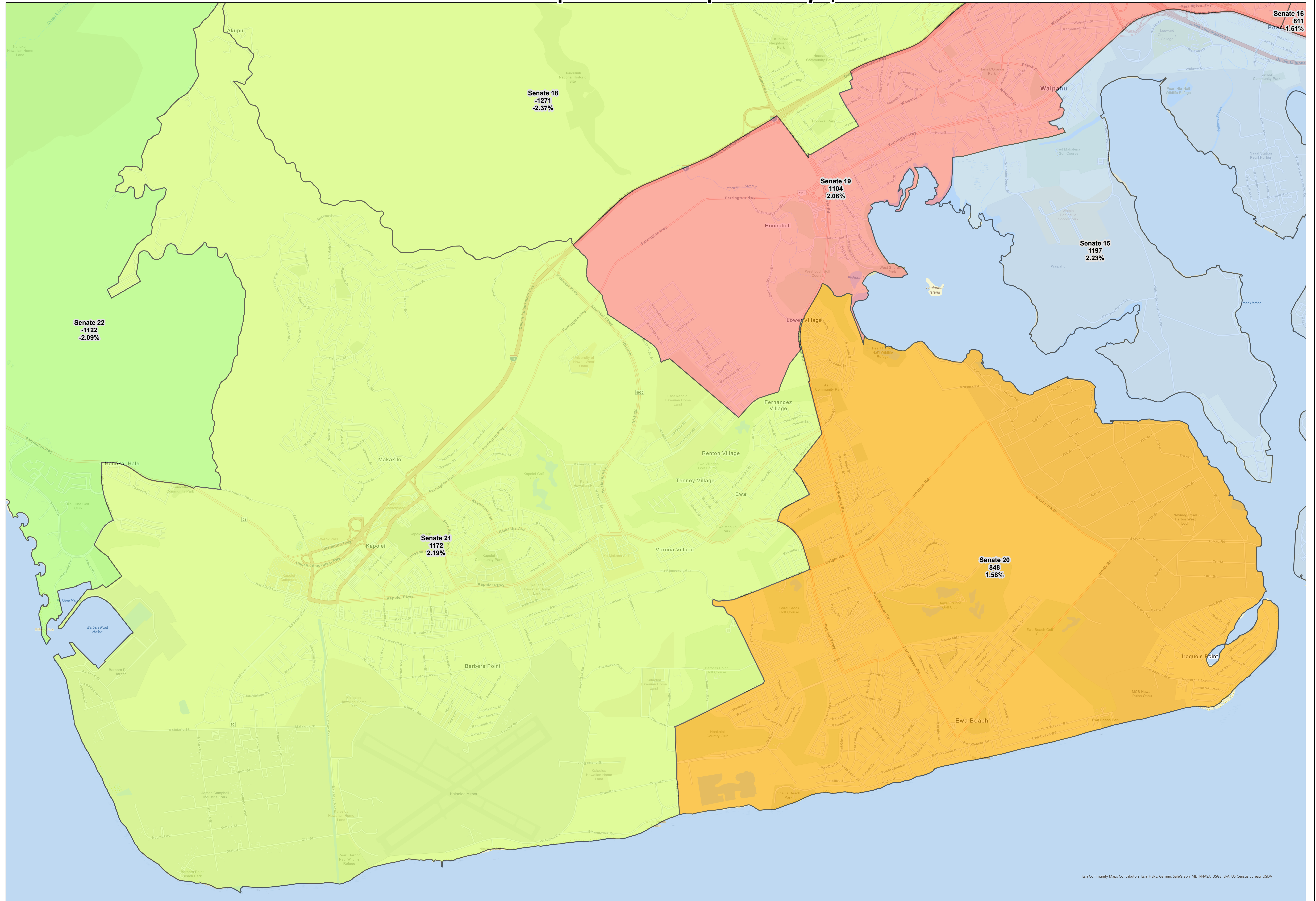


Esri Community Maps Contributors, Esri, HERE, Garmin, SafeGraph, MET/NASA, USGS, EPA, US Census Bureau, USDA

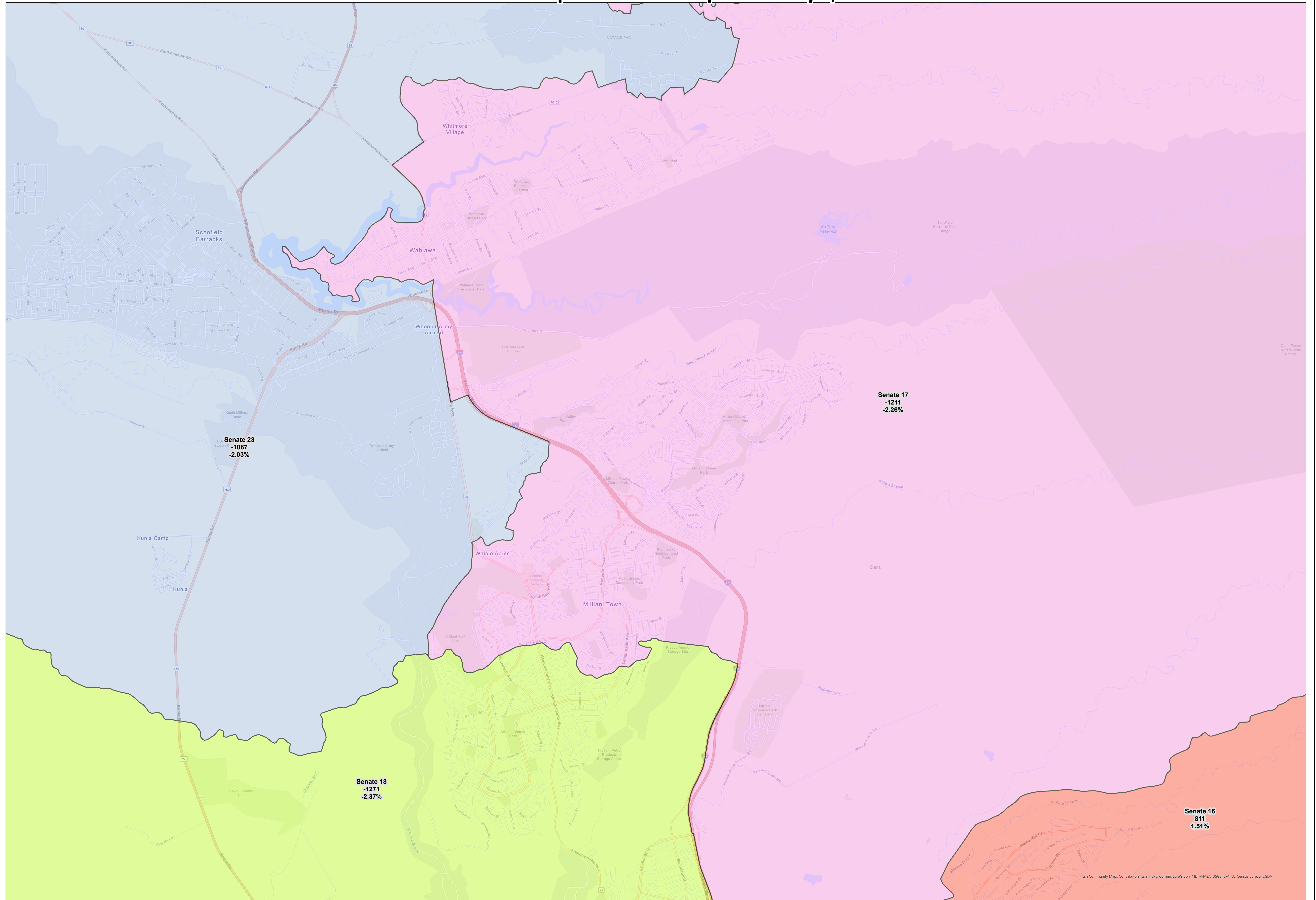




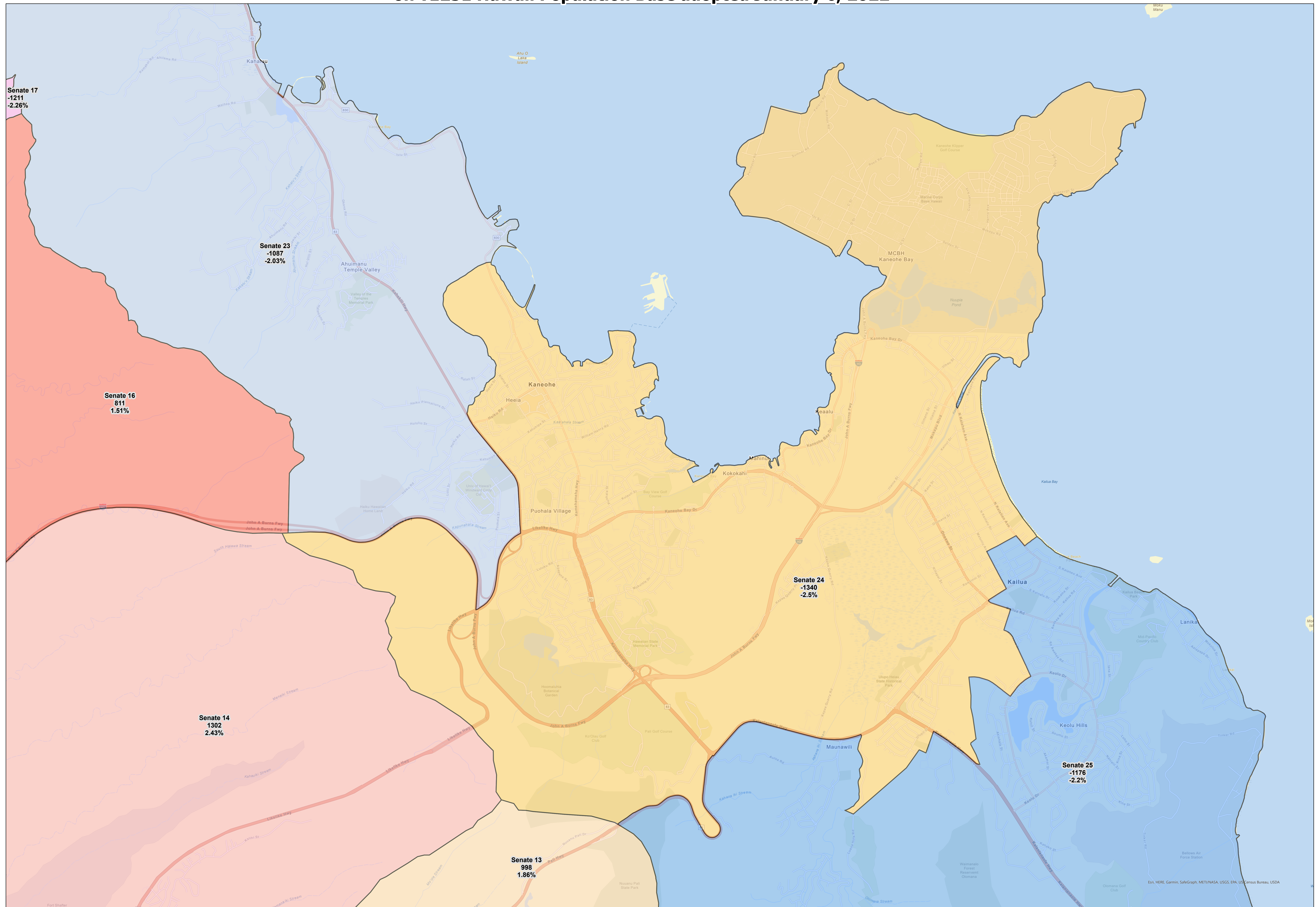
Oahu Basic Island Unit - Ewa Kapolei Makakilo **Jan. 26, 2022 Proposed Final State Senate Plan** **Hawaii Reapportionment Commission 2021-22**
on v1231 Hawaii Population Base adopted January 6, 2022



Esri Community Maps Contributors, Esri, HERE, Garmin, SafeGraph, MET/NASA, USGS, EPA, US Census Bureau, USDA

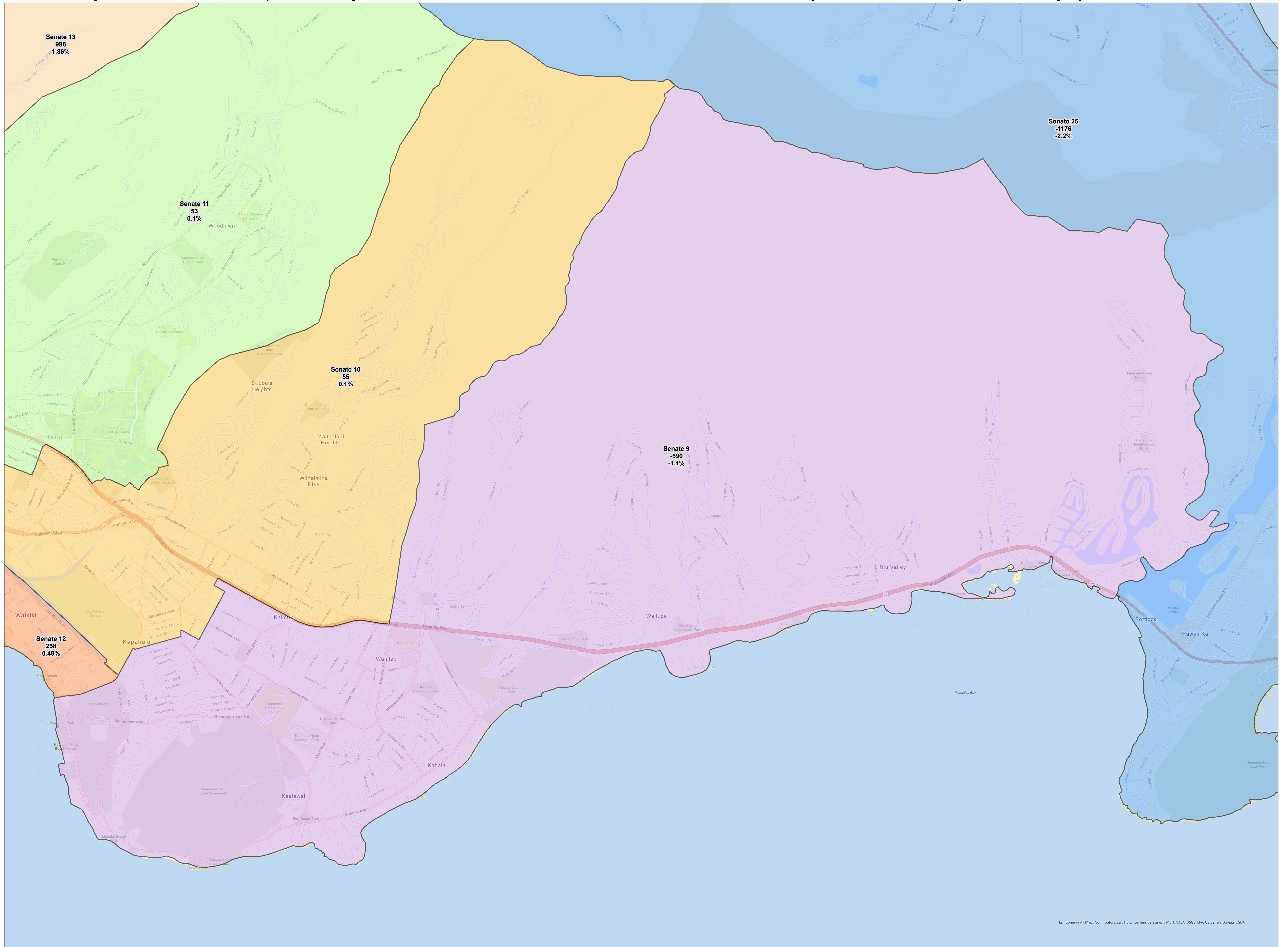


Oahu Basic Island Unit - Kailua Kaneohe Kahala Jan. 26, 2022 Proposed Final State Senate Plan Hawaii Reapportionment Commission 2021-22
 on v1231 Hawaii Population Base adopted January 6, 2022

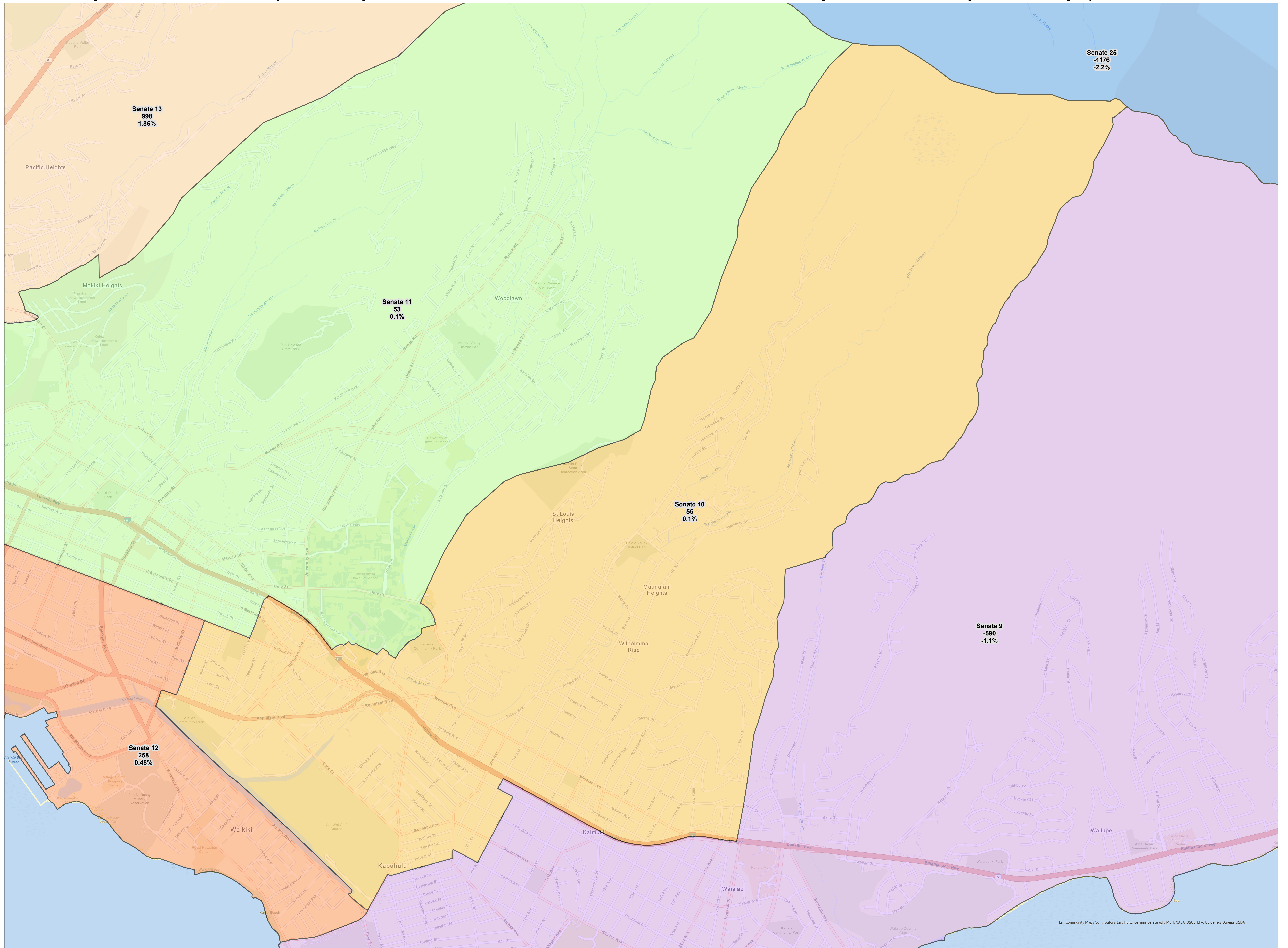


Map created January 25, 2022 Additional information and maps, including online interactive maps, are available on the Commission website at: <https://elections.hawaii.gov/about-us/boards-and-commissions/reapportionment/>

District Map: Senate 9 - Jan. 26, 2022 Proposed Final Oahu State Senate Plan on v1231 Hawaii Population Base adopted January 6, 2022

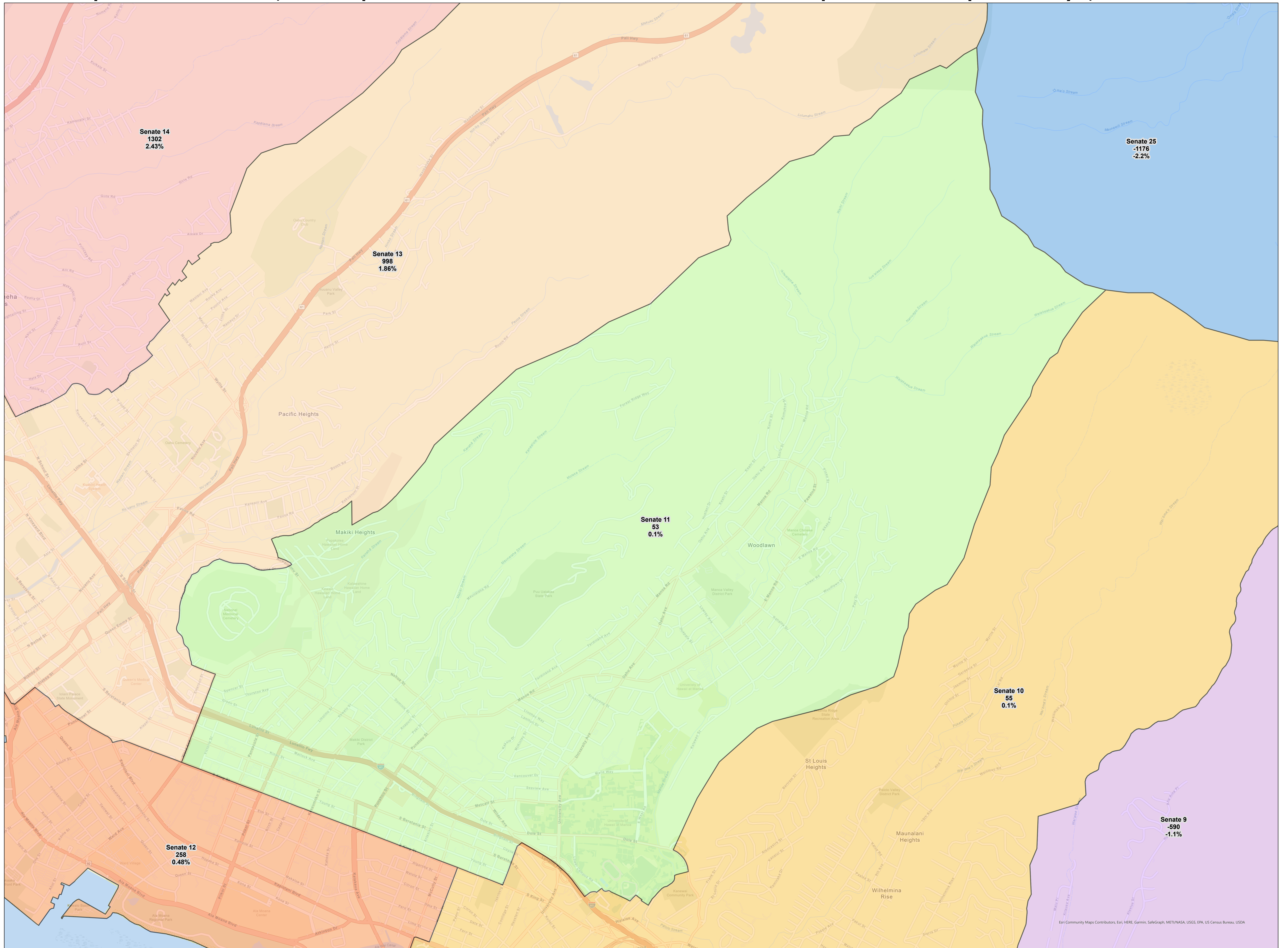


District Map: Senate 10 - Jan. 26, 2022 Proposed Final Oahu State Senate Plan on v1231 Hawaii Population Base adopted January 6, 2022



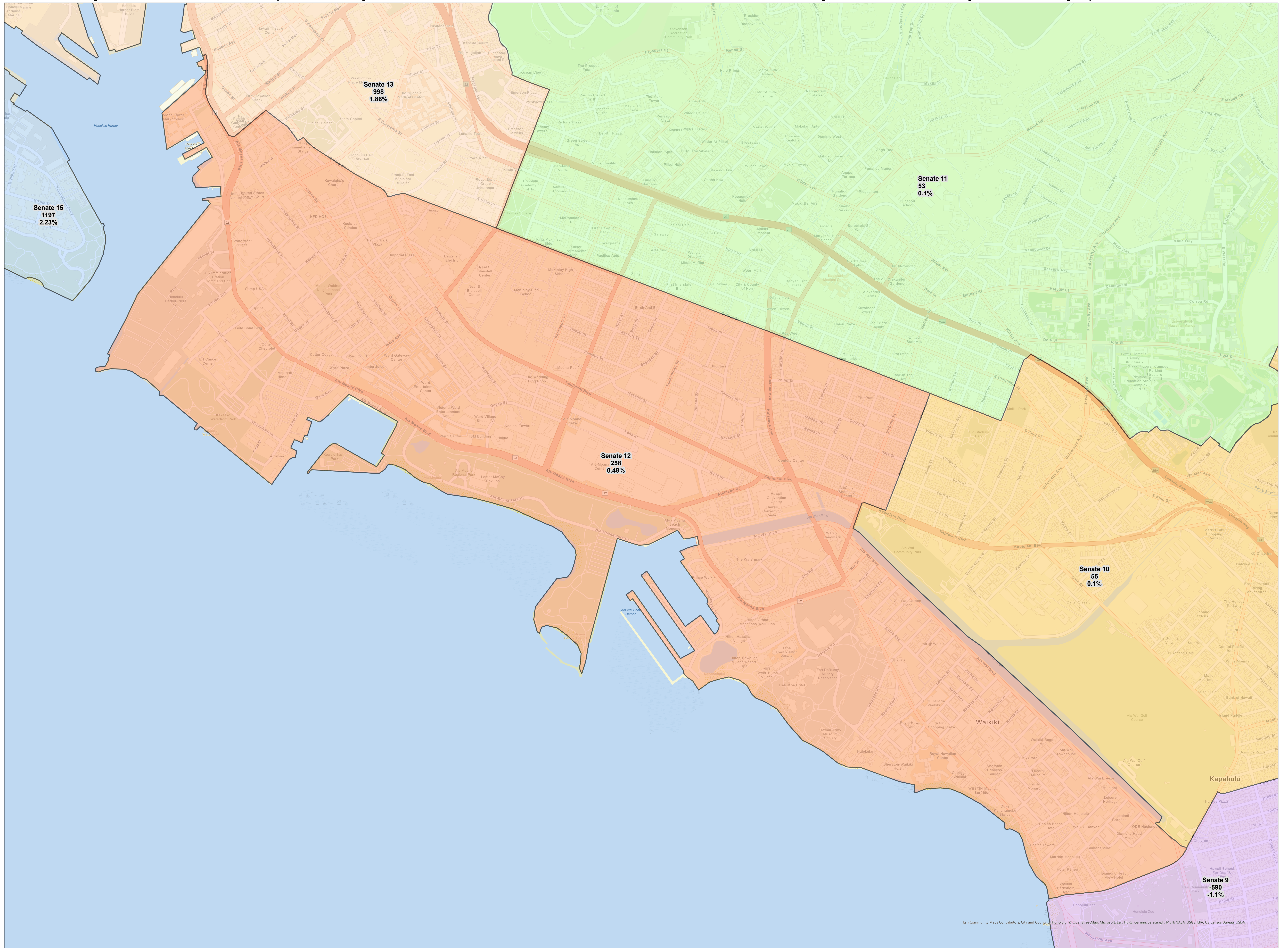
Eri Community Maps Contributors; Eri, HERE, Garmin, SafeGraph, MET/NASA, USGS, EPA, US Census Bureau, USDA

District Map: Senate 11 - Jan. 26, 2022 Proposed Final Oahu State Senate Plan on v1231 Hawaii Population Base adopted January 6, 2022

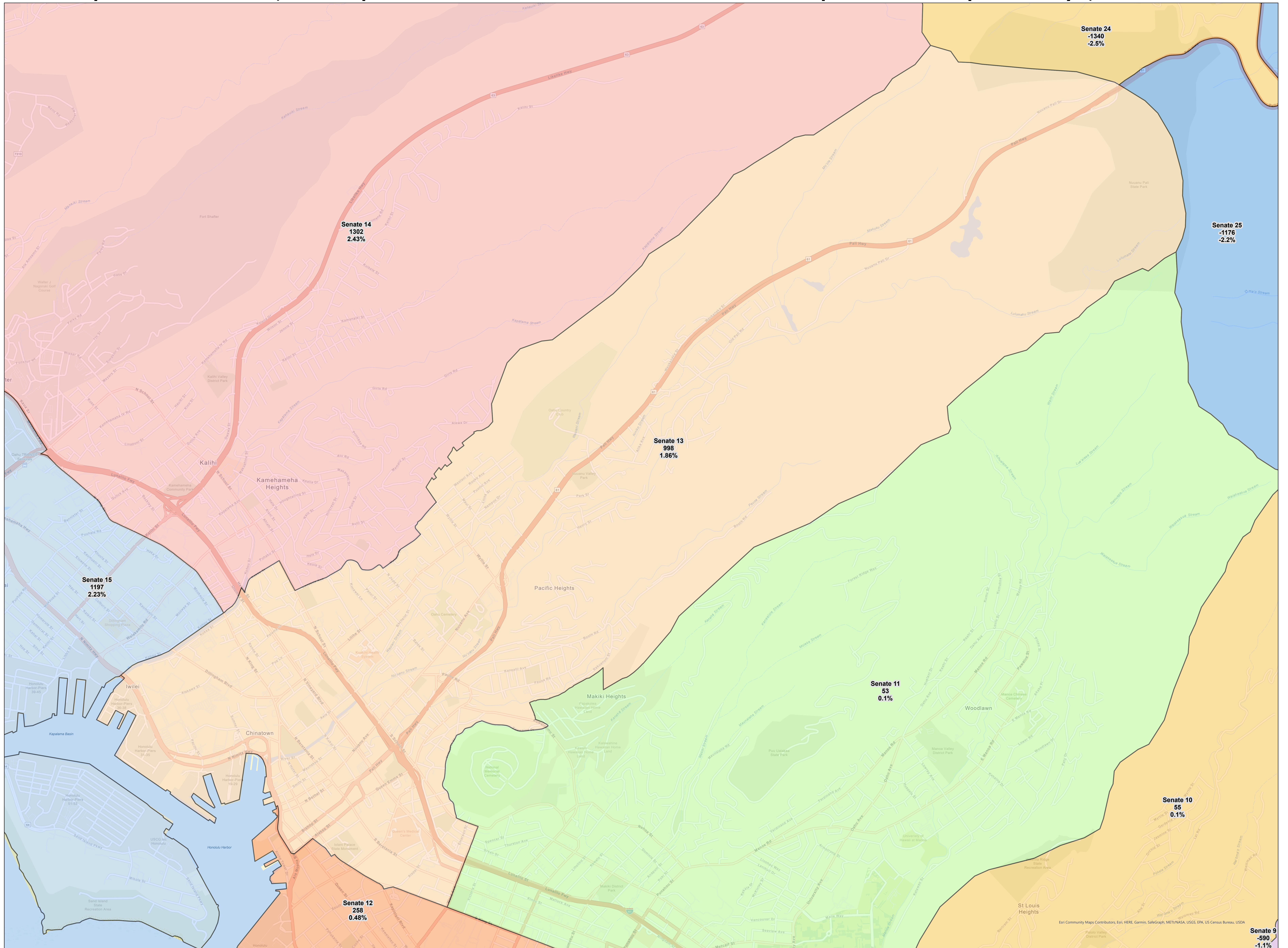


Eri Community Maps Contributors; Eri, HERE, Garmin, SafeGraph, METI/NASA, USGS, EPA, US Census Bureau, USDA

District Map: Senate 12 - Jan. 26, 2022 Proposed Final Oahu State Senate Plan on v1231 Hawaii Population Base adopted January 6, 2022

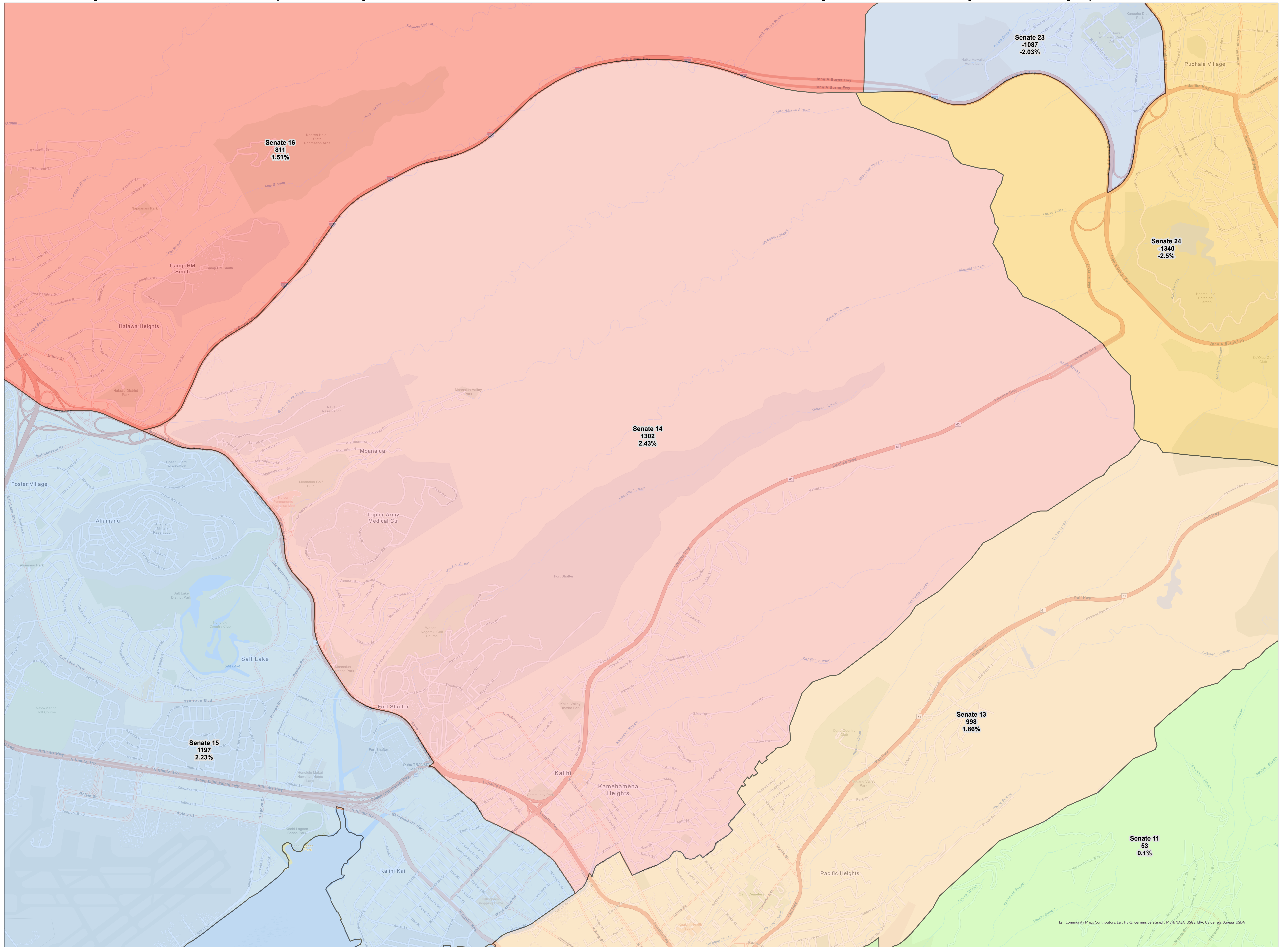


District Map: Senate 13 - Jan. 26, 2022 Proposed Final Oahu State Senate Plan on v1231 Hawaii Population Base adopted January 6, 2022



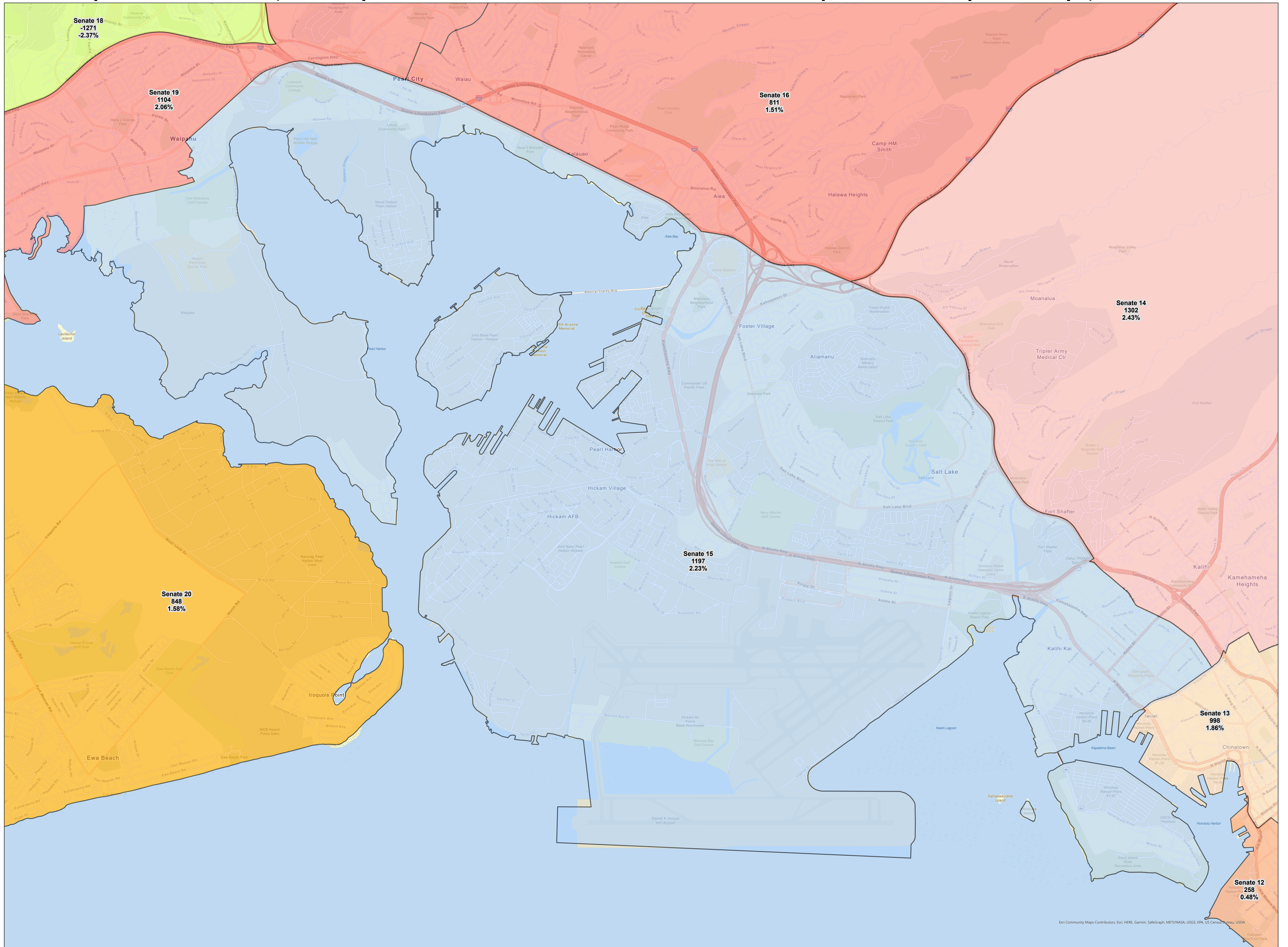
Eri Community Maps Contributors, Eri, HERE, Garmin, SafeGraph, MET/NASA, USGS, EPA, US Census Bureau, USDA

District Map: Senate 14 - Jan. 26, 2022 Proposed Final Oahu State Senate Plan on v1231 Hawaii Population Base adopted January 6, 2022

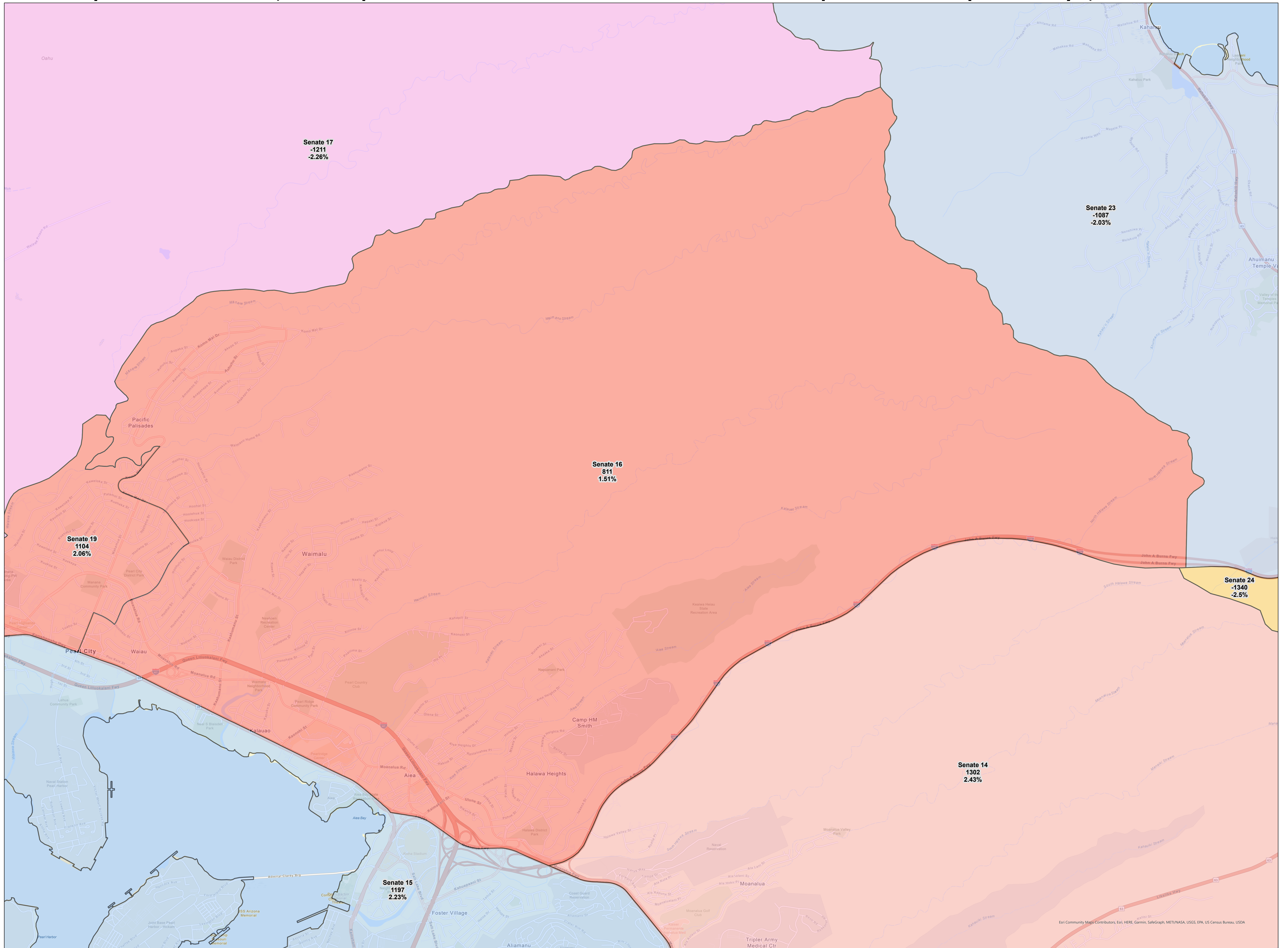


Eri Community Maps Contributors; Eri, HERE, Garmin, SafeGraph, MET/NASA, USGS, EPA, US Census Bureau, USDA

District Map: Senate 15 - Jan. 26, 2022 Proposed Final Oahu State Senate Plan on v1231 Hawaii Population Base adopted January 6, 2022

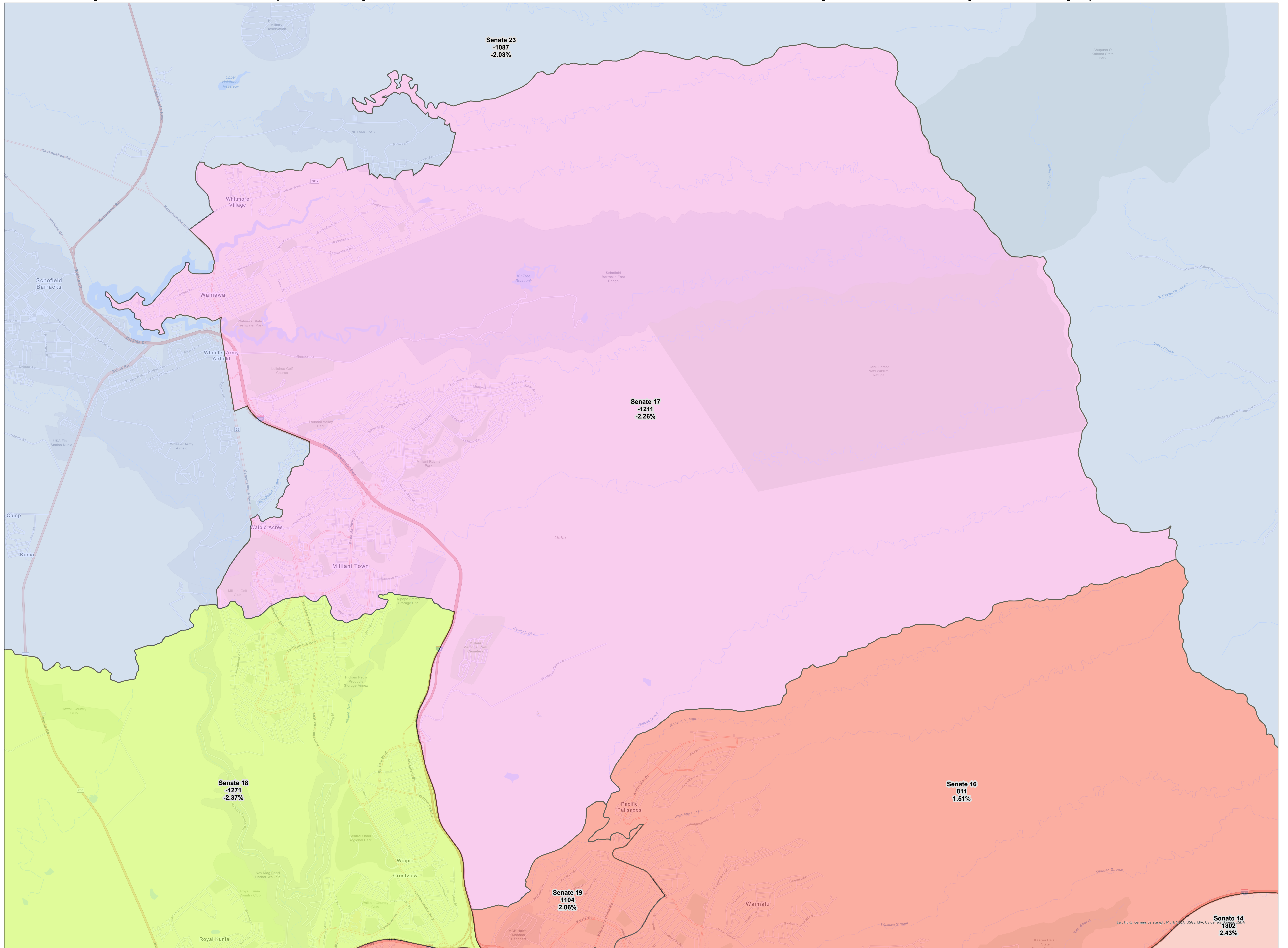


District Map: Senate 16 - Jan. 26, 2022 Proposed Final Oahu State Senate Plan on v1231 Hawaii Population Base adopted January 6, 2022

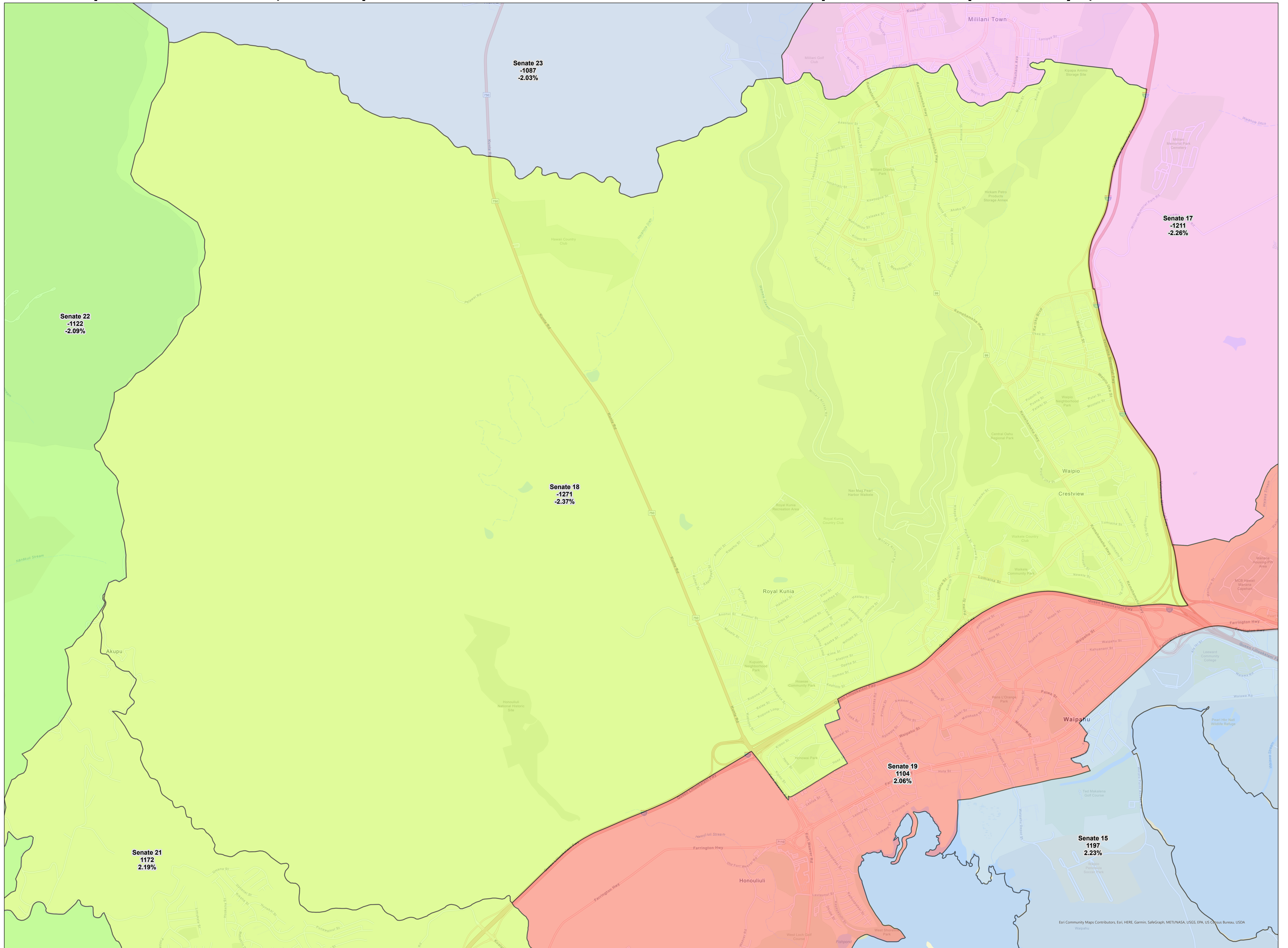


Eri Community Maps Contributors, Eri, HERE, Garmin, SafeGraph, METI/NASA, USGS, EPA, US Census Bureau, USDA

District Map: Senate 17 - Jan. 26, 2022 Proposed Final Oahu State Senate Plan on v1231 Hawaii Population Base adopted January 6, 2022

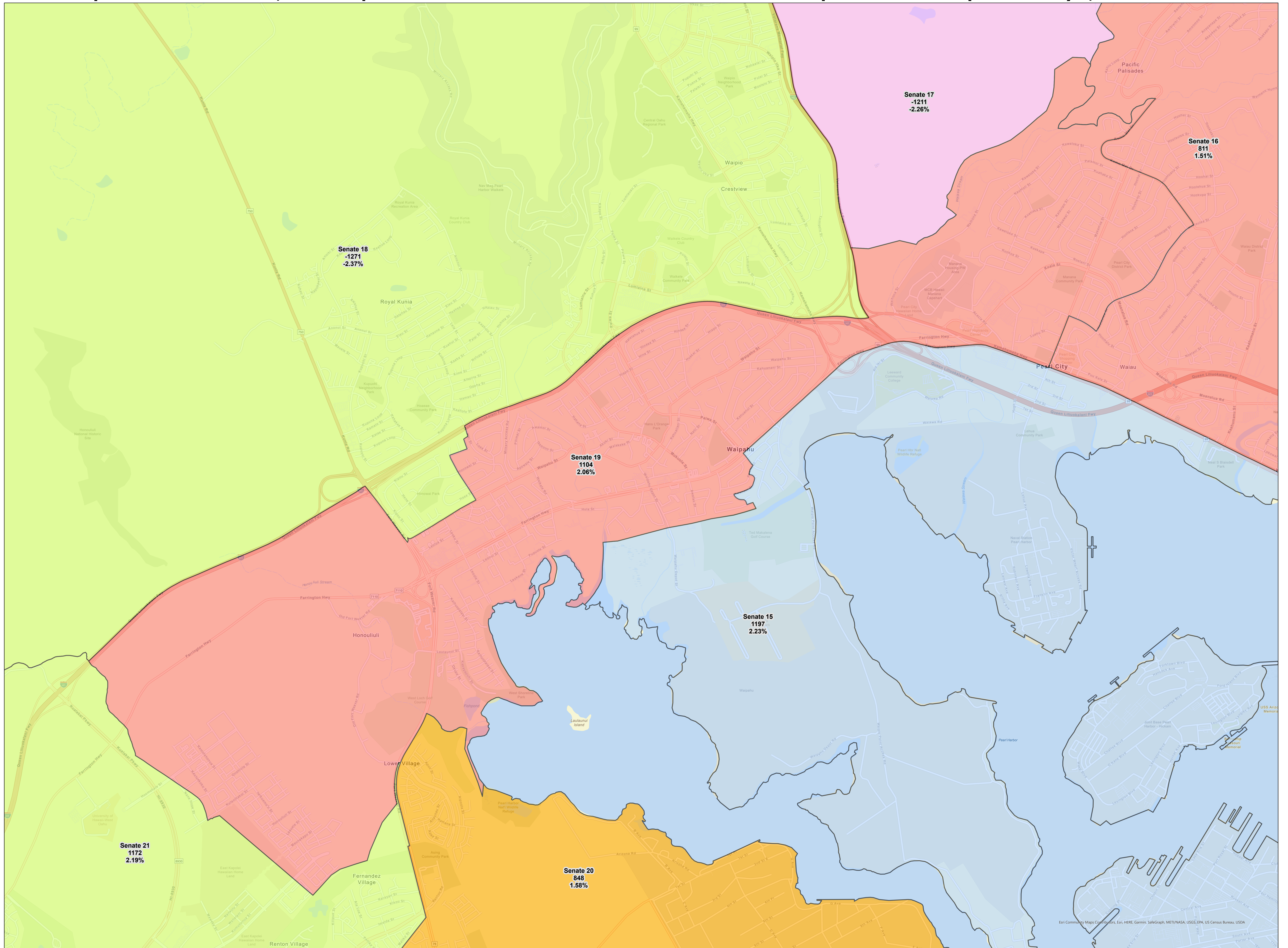


District Map: Senate 18 - Jan. 26, 2022 Proposed Final Oahu State Senate Plan on v1231 Hawaii Population Base adopted January 6, 2022



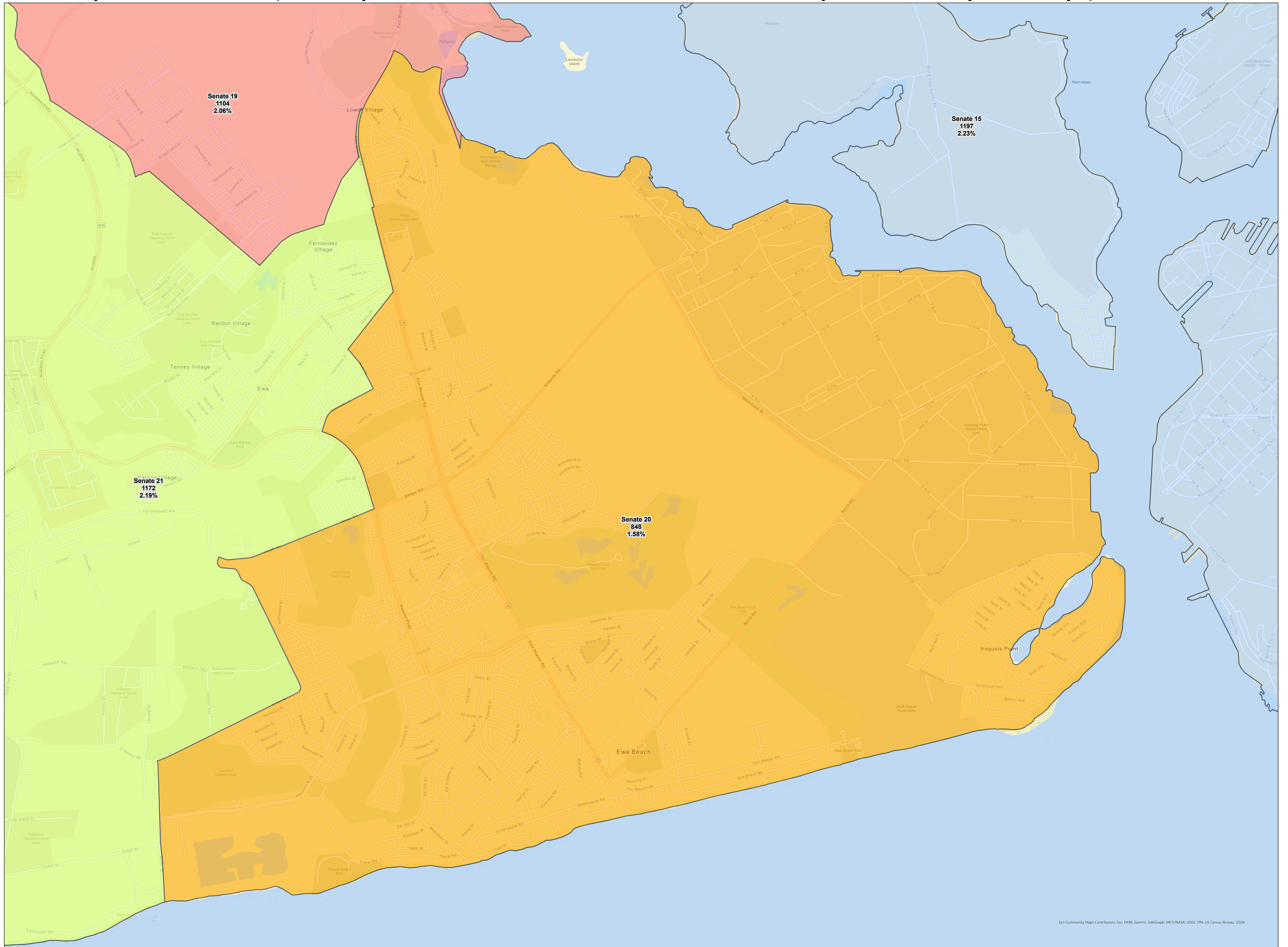
Eri Community Maps Contributors; Eri, HERE, Garmin, SafeGraph, MET/NASA, USGS, EPA, US Census Bureau, USDA

District Map: Senate 19 - Jan. 26, 2022 Proposed Final Oahu State Senate Plan on v1231 Hawaii Population Base adopted January 6, 2022

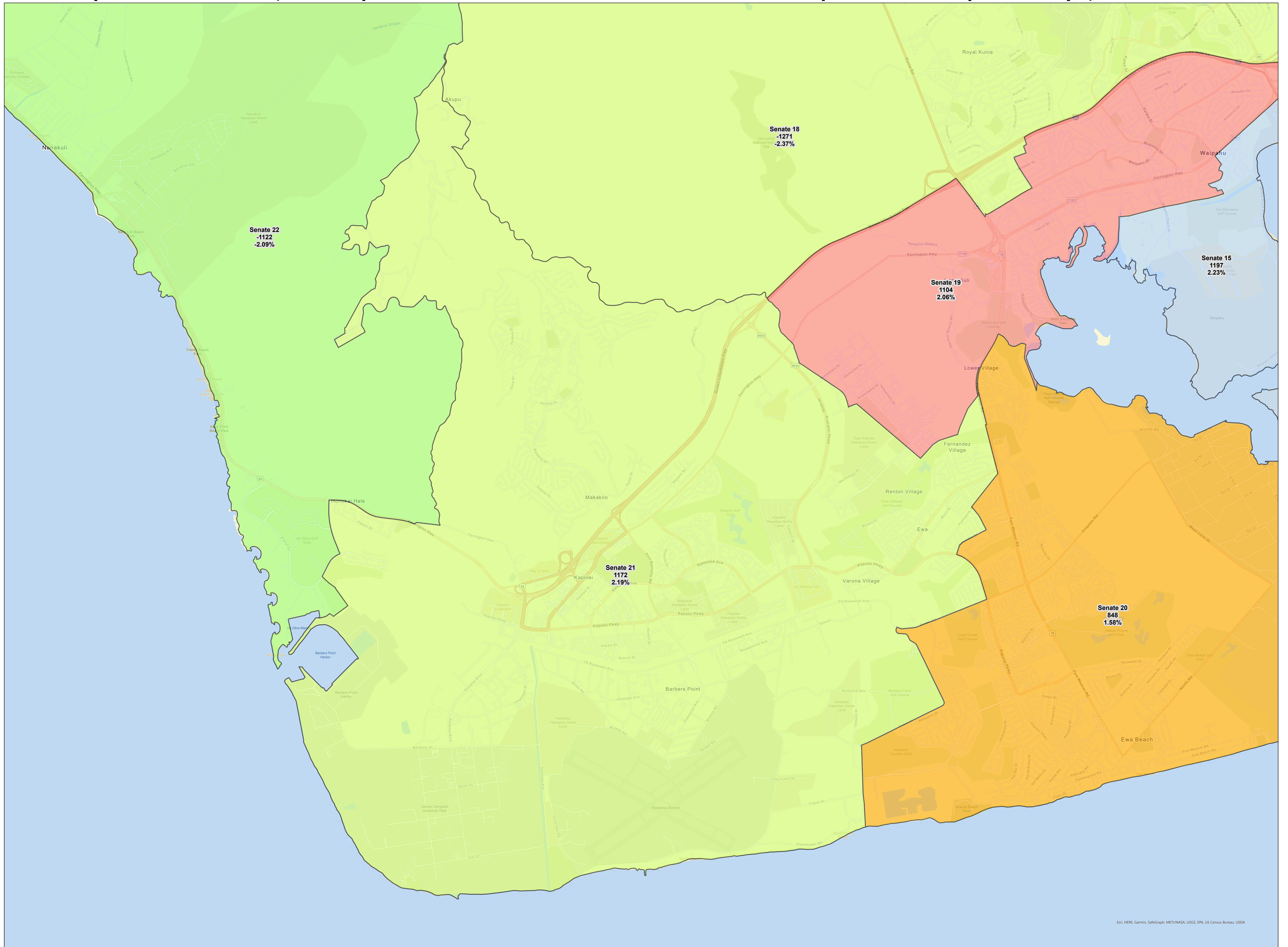


Eri Community Maps Contributors, Eri, HERE, Garmin, SafeGraph, METI/NASA, USGS, EPA, US Census Bureau, USDA

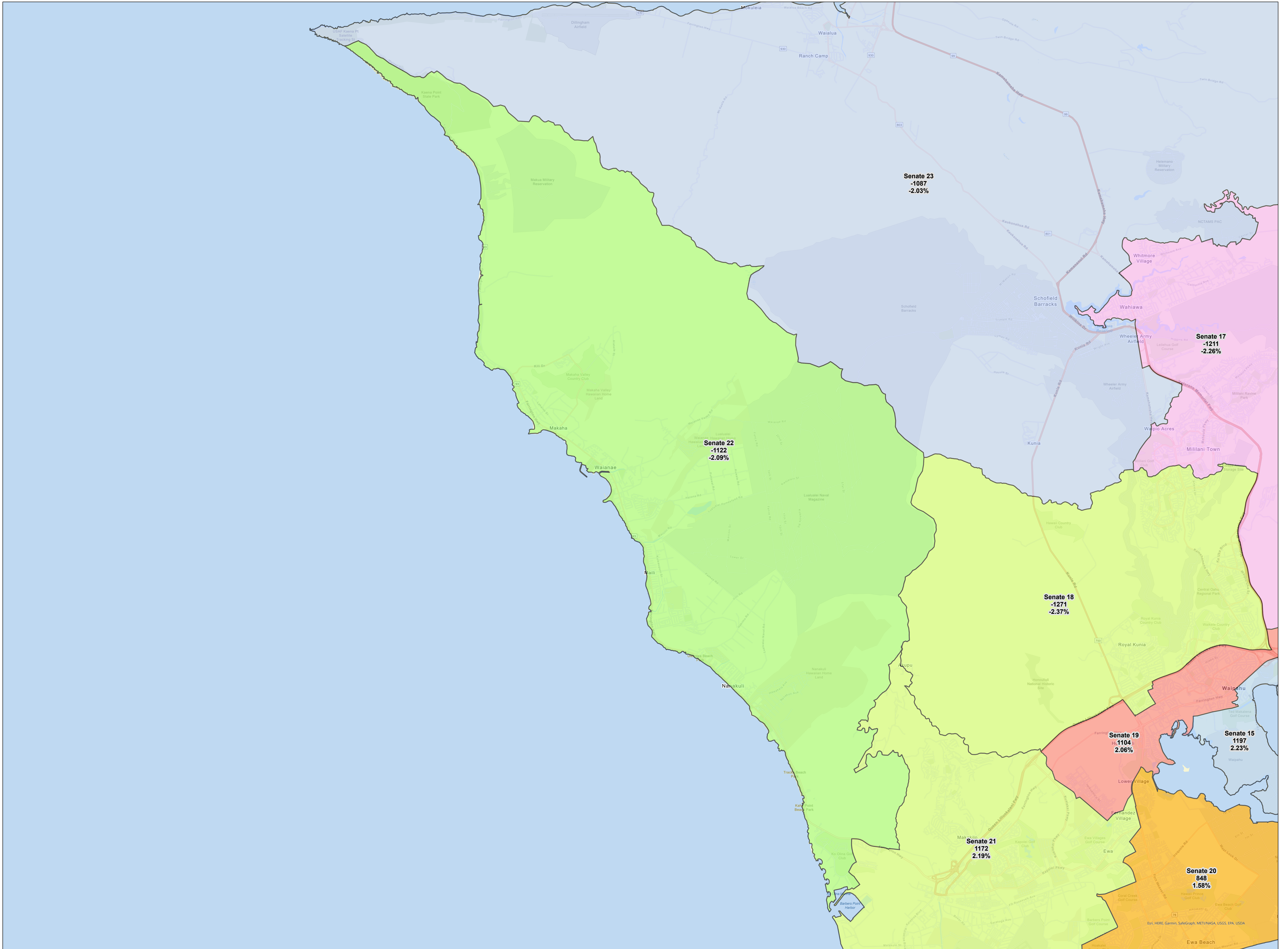
District Map: Senate 20 - Jan. 26, 2022 Proposed Final Oahu State Senate Plan on v1231 Hawaii Population Base adopted January 6, 2022



District Map: Senate 21 - Jan. 26, 2022 Proposed Final Oahu State Senate Plan on v1231 Hawaii Population Base adopted January 6, 2022

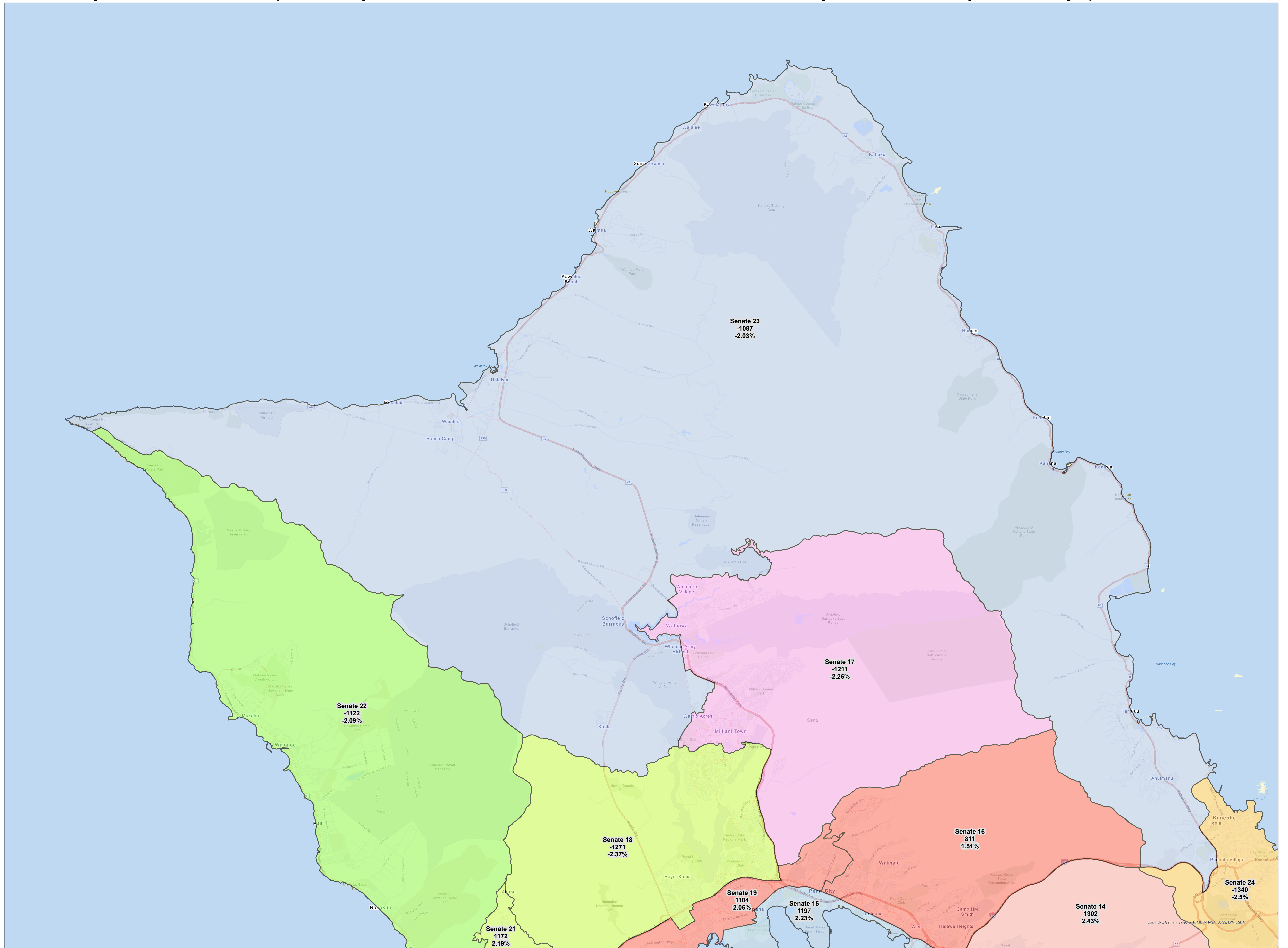


District Map: Senate 22 - Jan. 26, 2022 Proposed Final Oahu State Senate Plan on v1231 Hawaii Population Base adopted January 6, 2022

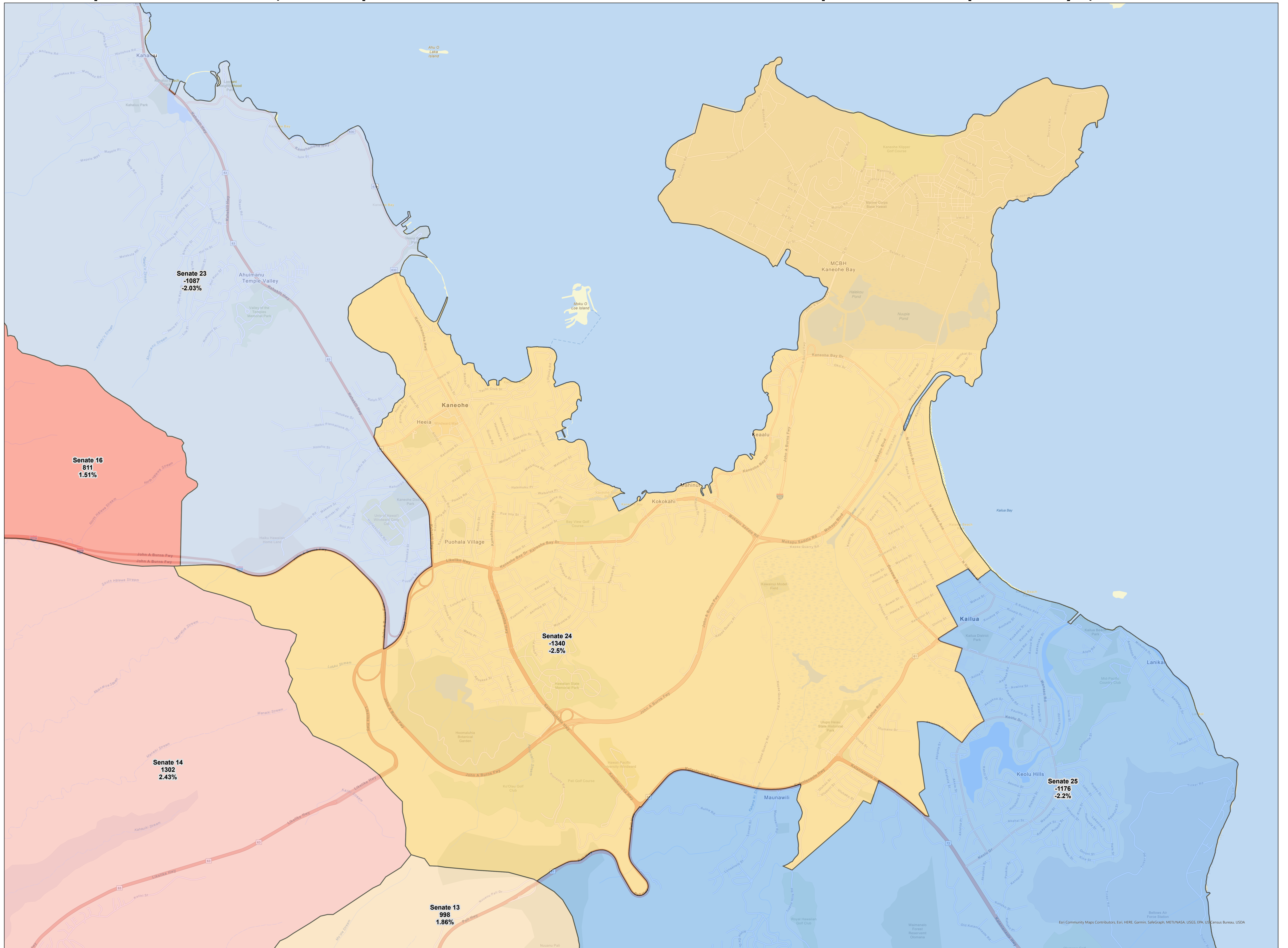


ESRI, HERE, Garmin, Swiglyph, METONASA, USGS, EPA, USDA

District Map: Senate 23 - Jan. 26, 2022 Proposed Final Oahu State Senate Plan on v1231 Hawaii Population Base adopted January 6, 2022



District Map: Senate 24 - Jan. 26, 2022 Proposed Final Oahu State Senate Plan on v1231 Hawaii Population Base adopted January 6, 2022



Eri Community Maps Contributors; Eri, HERE, Garmin, SafeGraph, MET/NASA, USGS, EPA, US Census Bureau, USDA

District Map: Senate 25 - Jan. 26, 2022 Proposed Final Oahu State Senate Plan on v1231 Hawaii Population Base adopted January 6, 2022

