





Legend

-  Dist. Boundary
-  Freeway
-  Major Road
-  Road

March 9, 2022

14th Senatorial District

The 14th Senatorial District comprises the portion of the island of Oahu including Kalihi, a portion of Fort Shafter, and Moanalua; and includes the 27th, 28th, 29th, 30th, and 32nd Representative Districts, more particularly described as follows:

Beginning at the most northerly point of the district, thence easterly 1.29 miles along I-H-3, thence southeasterly 3.49 miles along Koolau Rdg, thence southwesterly 2.92 miles along Unnamed Private Road, thence southwesterly 1.10 miles along Unnamed Boundary, thence southwesterly 0.15 miles along Alewa Drive, thence southerly 0.08 miles along Twin View Drive, thence southwesterly 0.28 miles along Mahalo St, thence westerly 0.24 miles along N Judd St, thence southwesterly 0.32 miles along Lanakila Ave, thence northwesterly 0.18 miles along N School St, thence southwesterly 0.27 miles along Kokea St, thence northwesterly 0.03 miles along Halona St, thence southwesterly 0.17 miles along Unnamed Shoreline, thence northwesterly 1.30 miles along N King St, thence westerly 0.04 miles along I-H-1, thence northeasterly 0.04 miles along Middle St, thence northwesterly 1.96 miles along I-H-201, thence northerly 0.05 miles along Unnamed Boundary, thence northwesterly 1.24 miles along I-H-201, thence easterly 0.22 miles along I-H-3, thence northeasterly 0.03 miles along Unnamed Boundary, thence northeasterly 0.01 miles along Unnamed Ramp, thence northeasterly 4.30 miles along I-H-3 to the aforementioned point of beginning.