





Legend

-  Dist. Boundary
-  Freeway
-  Major Road
-  Road

March 9, 2022

16th Senatorial District

The 16th Senatorial District comprises the portion of the island of Oahu including Halawa Heights, Aiea, Waimalu, Kalauao, Waiau, Pacific Palisades, and a portion of Pearl City; and includes the 32nd, 33rd, and 34th Representative Districts, more particularly described as follows:

Beginning at the most northerly point of the district, thence southerly 0.84 miles along Koolau Rdg, thence southeasterly 1.60 miles along Unnamed Ridge Line, thence southerly 0.10 miles along Unnamed Boundary, thence easterly 0.59 miles along Unnamed Ridge Line, thence southeasterly 0.80 miles along Unnamed Boundary, thence southeasterly 0.03 miles along Unnamed Ridge Line, thence southeasterly 0.60 miles along Koolau Rdg, thence southwesterly 0.04 miles along Unnamed Property Line, thence southerly 0.65 miles along Koolau Rdg, thence southwesterly 5.64 miles along I-H-3, thence southwesterly 0.01 miles along Unnamed Ramp, thence southwesterly 0.03 miles along Unnamed Boundary, thence westerly 0.22 miles along I-H-3, thence westerly 0.94 miles along I-H-201, thence northwesterly 0.06 miles along State Hwy 78, thence westerly 0.30 miles along State Rte 78, thence northwesterly 2.70 miles along Kamehameha Hwy, thence northerly 0.32 miles along Waimano Home Road, thence southeasterly 0.19 miles along Hoomalu St, thence northeasterly 0.88 miles along Hoolaulea St, thence northerly 1.18 miles along Komo Mai Drive, thence westerly 0.75 miles along Waimano Stream, thence northerly 0.93 miles along Waiawa Stream, thence easterly 6.88 miles along Unnamed Ridge Line to the aforementioned point of beginning.