





Legend

-  Dist. Boundary
-  Freeway
-  Major Road
-  Road

March 9, 2022

## **19th Senatorial District**

The 19th Senatorial District comprises Laulaunui Island and the portion of the island of Oahu including a portion of Pearl City, a portion of Waipahu, Honouliuli, and a portion of Fernandez Village; and includes the 34th, 35th, 36th, 39th, and 42nd Representative Districts, more particularly described as follows:

Beginning at the most northerly point of the district, thence southwesterly 0.52 miles along Waiawa Stream, thence easterly 0.75 miles along Waimano Stream, thence southerly 1.18 miles along Komo Mai Drive, thence southwesterly 0.88 miles along Hoolaulea St, thence northwesterly 0.19 miles along Hoomalu St, thence southerly 0.32 miles along Waimano Home Road, thence southerly 0.00 miles along Lehua Ave, thence westerly 0.39 miles along State Rte 99, thence southwesterly 1.65 miles along Farrington Hwy, thence southeasterly 0.09 miles along Awanui St, thence southwesterly 0.06 miles along Awalai St, thence southwesterly 0.21 miles along Awanani St, thence southeasterly 0.11 miles along Maikai St, thence easterly 0.04 miles along Awamoku St, thence southeasterly 0.04 miles along Unnamed Boundary, thence westerly 0.52 miles along Unnamed Property Line, thence westerly 0.40 miles along Unnamed Vehicular Trail, thence southerly 0.40 miles along Drainage Cnl, thence southwesterly 1.99 miles along Unnamed Boundary, thence northerly 0.54 miles along Unnamed Shoreline, thence westerly 0.42 miles along Honouliuli Stream, thence southerly 0.83 miles along Fort Weaver Road, thence westerly 0.26 miles along Unnamed Private Road, thence southwesterly 0.39 miles along Unnamed Boundary, thence northwesterly 0.76 miles along Unnamed Property Line, thence southwesterly 0.04 miles along Unnamed Boundary, thence northwesterly 0.59 miles along former Palehua Road, thence northwesterly 0.64 miles along Kaloi Gulch, thence northeasterly 1.93 miles along I-H-1, thence southeasterly 0.40 miles along Fort Weaver Road, thence northerly 0.03 miles along Unnamed Boundary, thence northeasterly 0.46 miles along Waipahu St, thence northwesterly 0.30 miles along Hoaeae St, thence easterly 0.11 miles along Hiwahiwa Place, thence northerly 0.06 miles along Hiwahiwa Way, thence northeasterly 0.03 miles along Unnamed Boundary, thence northerly 0.05 miles along Aiki St, thence easterly 2.25 miles along I-H-1, thence northwesterly 0.03 miles along Kamehameha Hwy, thence easterly 0.18 miles along I-H-1, thence easterly 0.16 miles along Unnamed Ramp, thence northerly 0.43 miles along I-H-2, thence easterly 0.39 miles along Unnamed Boundary, thence northeasterly 0.30 miles along Waiawa Stream, thence northeasterly 1.44 miles along Unnamed Boundary to the aforementioned point of beginning.