







Legend

-  Dist. Boundary
-  Freeway
-  Major Road
-  Road

March 9, 2022

2nd Senatorial District

The 2nd Senatorial District comprises the portion of the island of Hawaii including Keaau, Hawaiian Paradise Park, Orchidlands Estates, Ainaloa, Hawaiian Beaches, Koae, Kapoho, Nanawale Estates, Pahoa, Pualaa, Pohoiki, Leilani Estates, Kaueleau, Opihikao, Kehena, Kaimu, Kalapana, Kapaahu, portion of Volcano, Fern Forest, Glenwood, Mountain View, Hawaiian Acres, and Kurtistown; and includes the 3rd, 4th, and 5th Representative Districts, more particularly described as follows:

Beginning at the most northerly point of the district, thence southerly 51.82 miles along Unnamed Boundary, thence easterly 0.19 miles along Pacific, thence westerly 1.49 miles along Unnamed Boundary, thence westerly 24.14 miles along Chain of Craters Road, thence northeasterly 1.59 miles along Crater Rim Drive, thence northeasterly 0.14 miles along Unnamed Local Road, thence southeasterly 0.14 miles along Unnamed Vehicular Trail, thence northwesterly 1.30 miles along Unnamed Boundary, thence northeasterly 5.36 miles along Hawaii Belt Road, thence northwesterly 2.72 miles along Unnamed Property Line, thence northeasterly 0.03 miles along N Glenwood Road, thence northerly 3.76 miles along Unnamed Boundary, thence northwesterly 4.41 miles along Unnamed Property Line, thence northeasterly 6.75 miles along Unnamed Boundary, thence easterly 1.18 miles along Unnamed Local Road, thence southerly 1.85 miles along Unnamed Vehicular Trail, thence southeasterly 0.55 miles along Mokehana St, thence southeasterly 0.01 miles along Unnamed Boundary, thence southeasterly 0.00 miles along Unnamed Local Road, thence northeasterly 3.02 miles along Ihope Road, thence northwesterly 0.12 miles along N Kulani Road, thence northeasterly 1.84 miles along North Road, thence westerly 0.03 miles along Unnamed Local Road, thence northeasterly 0.51 miles along Unnamed Boundary, thence northeasterly 2.91 miles along Unnamed Local Road, thence northeasterly 0.43 miles along Unnamed Boundary, thence northwesterly 0.00 miles along Unnamed Local Road, thence northeasterly 1.59 miles along Unnamed Boundary, thence northeasterly 1.24 miles along Unnamed Local Road, thence northeasterly 8.59 miles along Unnamed Boundary to the aforementioned point of beginning.