





Legend

-  Dist. Boundary
-  Freeway
-  Major Road
-  Road

March 9, 2022

25th Senatorial District

The 25th Senatorial District includes the islands of includes the Northwestern Hawaiian Islands (Nihoa, Necker, 12 islands at French Frigate Shoals, 2 islands at Gardner Pinnacles, Laysan, Lisianski, 8 islands at Pearl and Hermes Atoll, 3 islands at Kure Atoll), Popoia, Moku Nui, Moku Iki, Manana, Kaohikaipu, and Koko Isle, and comprises the portion of the island of Oahu including a portion of Kailua, Lanikai, Keolu Hills, Waimanalo, and a portion of Hawaii Kai; and includes the 18th, 49th, 50th, and 51st Representative Districts, more particularly described as follows:

Beginning at the most northerly point of an area of land in the district, thence southwesterly 26.08 miles along Unnamed Boundary, thence northwesterly 0.11 miles along Pacific, thence northeasterly 0.15 miles along Unnamed Boundary, thence easterly 0.61 miles along Unnamed Property Line, thence northeasterly 0.03 miles along Unnamed Shoreline, thence northerly 0.06 miles along Kalaniana'ole Hwy, thence northeasterly 0.34 miles along Unnamed Shoreline, thence northeasterly 0.02 miles along Keahole St, thence easterly 0.75 miles along Unnamed Shoreline, thence westerly 0.14 miles along Wailua St, thence northeasterly 0.11 miles along Hawaii Kai Drive, thence northerly 1.51 miles along Kaluanui Road, thence northerly 1.04 miles along Foot-Path, thence westerly 2.41 miles along Koolau Rdg, thence northerly 0.02 miles along Unnamed Line, thence northwesterly 5.45 miles along Koolau Rdg, thence northeasterly 0.31 miles along Pali Hwy, thence northeasterly 1.63 miles along State Rte 61, thence southeasterly 0.01 miles along Kamehameha Hwy, thence easterly 1.45 miles along Kalaniana'ole Hwy, thence southerly 0.76 miles along Maunawili Stream, thence southeasterly 0.08 miles along Unnamed Boundary, thence northeasterly 1.08 miles along Unnamed Property Line, thence southeasterly 0.47 miles along State Rte 72, thence northerly 0.84 miles along Puu O Ehu Rdg, thence southeasterly 0.41 miles along Akiohala St, thence northeasterly 0.25 miles along Keolu Drive, thence northwesterly 0.48 miles along Hamakua Drive, thence northerly 0.19 miles along Hahani St, thence westerly 0.21 miles along Kailua Road, thence northeasterly 0.19 miles along Kuulei Road, thence northwesterly 0.37 miles along Maluniu Ave, thence northeasterly 0.29 miles along Mookua St, thence southeasterly 0.12 miles along N Kalaheo Ave, thence northeasterly 0.10 miles along Kaumana Place, thence northeasterly 0.04 miles along Unnamed Boundary, thence northwesterly 0.42 miles along Pacific, thence easterly 7.60 miles along Unnamed Boundary to the aforementioned point of beginning.