







Legend

-  Dist. Boundary
-  Freeway
-  Major Road
-  Road

March 9, 2022

3rd Senatorial District

The 3rd Senatorial District comprises the portion of the island of Hawaii including portion of Volcano, Pahala, Punaluu, Honuapo, Naalehu, Waiohinu, Kipuka Nahuaopala, Hawaiian Ocean View, Milolii, Hoopuloa, Hookena, Honaunau, Keei, Napoopoo, Kaawaloa, Pawaina, Captain Cook, Kealakekua, Waihou, Kainaliu, Honalo, Keauhou, Holualoa, Kailua-Kona, and Honokohau; and includes the 5th, 6th, and 7th Representative Districts, more particularly described as follows:

Beginning at the most northerly point of the district, thence southeasterly 5.32 miles along Unnamed Vehicular Trail, thence northeasterly 0.50 miles along Waiaha Stream, thence southeasterly 3.73 miles along Unnamed Vehicular Trail, thence easterly 4.07 miles along Judd Trail, thence northeasterly 3.14 miles along Unnamed Vehicular Trail, thence southeasterly 36.17 miles along Unnamed Boundary, thence northerly 0.54 miles along Unnamed Vehicular Trail, thence northerly 1.49 miles along Unnamed Powerline, thence northerly 2.28 miles along Unnamed Vehicular Trail, thence northerly 2.48 miles along Puu Oo Volcano Trail, thence southerly 0.20 miles along Unnamed Boundary, thence southeasterly 0.65 miles along Unnamed Vehicular Trail, thence easterly 7.83 miles along Unnamed Boundary, thence southeasterly 4.41 miles along Unnamed Property Line, thence southerly 3.76 miles along Unnamed Boundary, thence southwesterly 0.03 miles along N Glenwood Road, thence southeasterly 2.72 miles along Unnamed Property Line, thence southwesterly 5.36 miles along Hawaii Belt Road, thence southeasterly 1.30 miles along Unnamed Boundary, thence northwesterly 0.14 miles along Unnamed Vehicular Trail, thence southwesterly 0.14 miles along Unnamed Local Road, thence southwesterly 1.59 miles along Crater Rim Drive, thence easterly 24.14 miles along Chain of Craters Road, thence easterly 1.49 miles along Unnamed Boundary, thence westerly 0.19 miles along Pacific, thence westerly 132.32 miles along Unnamed Boundary, thence northwesterly 0.17 miles along Pacific, thence northwesterly 1.05 miles along Unnamed Boundary, thence northwesterly 0.49 miles along Pacific, thence easterly 0.93 miles along Unnamed Boundary, thence southeasterly 0.20 miles along Queen Kaahumanu Hwy, thence easterly 3.57 miles along Hina Lani St, thence southerly 0.31 miles along Mamalahoa Hwy, thence easterly 5.40 miles along Unnamed Vehicular Trail to the aforementioned point of beginning.