





Legend

-  Dist. Boundary
-  Freeway
-  Major Road
-  Road

March 9, 2022

#### **4th Senatorial District**

The 4th Senatorial District comprises the portion of the island of Hawaii including Kalaoa, Mahaiula, Makalawena, Kaupulehu, Kukio, Kiholo, Keawaiki, Weliweli, Puuanahulu, Waikii, Anaehoomalu, Lahuipuaa, Waikoloa, Puako, Waimea, Waiaka, Waikui, Kawaihae, Mahukona, Hikapoloa, Hawi, Kapaau, Halaula, Akona, Kukuihaele, Kapulena, Makahalau, Palihooukapapa, Honokaa, Paauhau, Hanaipoe, Paauilo, Halepiula, Keanakolu, Ookala, Laupahoephoe, Papaaloa, Welokai, Ninole, Hopuwai, Hakalau, Honomu, and portion of Pepeekeo Mill; and includes the 1st, 5th, 7th, and 8th Representative Districts, more particularly described as follows:

Beginning at the most northerly point of the district, thence southeasterly 61.68 miles along Unnamed Boundary, thence southeasterly 3.26 miles along Pacific, thence westerly 4.63 miles along Alia Stream, thence westerly 0.29 miles along Unnamed Local Road, thence easterly 0.02 miles along Unnamed Vehicular Trail, thence northerly 1.18 miles along Unnamed Local Road, thence northwesterly 0.23 miles along Unnamed Boundary, thence westerly 0.82 miles along Honomu Stream, thence northerly 0.28 miles along Unnamed Property Line, thence northeasterly 0.02 miles along Unnamed Line, thence westerly 0.75 miles along Unnamed Local Road, thence northwesterly 0.32 miles along Unnamed Point-to-Point Line, thence westerly 8.19 miles along Kolekole Stream, thence southwesterly 1.46 miles along Unnamed Boundary, thence westerly 3.33 miles along Kapue Stream, thence southerly 12.08 miles along Unnamed Boundary, thence southerly 2.66 miles along Unnamed Property Line, thence southwesterly 0.00 miles along Puu Oo Horse Trail, thence southerly 1.70 miles along Unnamed Property Line, thence southeasterly 2.57 miles along Unnamed Boundary, thence southerly 2.48 miles along Puu Oo Volcano Trail, thence southerly 2.28 miles along Unnamed Vehicular Trail, thence southerly 1.49 miles along Unnamed Powerline, thence southerly 0.54 miles along Unnamed Vehicular Trail, thence northwesterly 36.17 miles along Unnamed Boundary, thence southwesterly 3.14 miles along Unnamed Vehicular Trail, thence westerly 4.07 miles along Judd Trail, thence northwesterly 3.73 miles along Unnamed Vehicular Trail, thence southwesterly 0.50 miles along Waiaha Stream, thence westerly 10.72 miles along Unnamed Vehicular Trail, thence northerly 0.31 miles along Mamalahoa Hwy, thence westerly 3.57 miles along Hina Lani St, thence northwesterly 0.20 miles along Queen Kaahumanu Hwy, thence westerly 0.93 miles along Unnamed Boundary, thence southeasterly 0.49 miles along Pacific, thence southeasterly 1.05 miles along Unnamed Boundary, thence southeasterly 0.17 miles along Pacific, thence northerly 73.19 miles along Unnamed Boundary to the aforementioned point of beginning.