

Hawaii Basic Island Unit - Proposed Final State Senate Plans

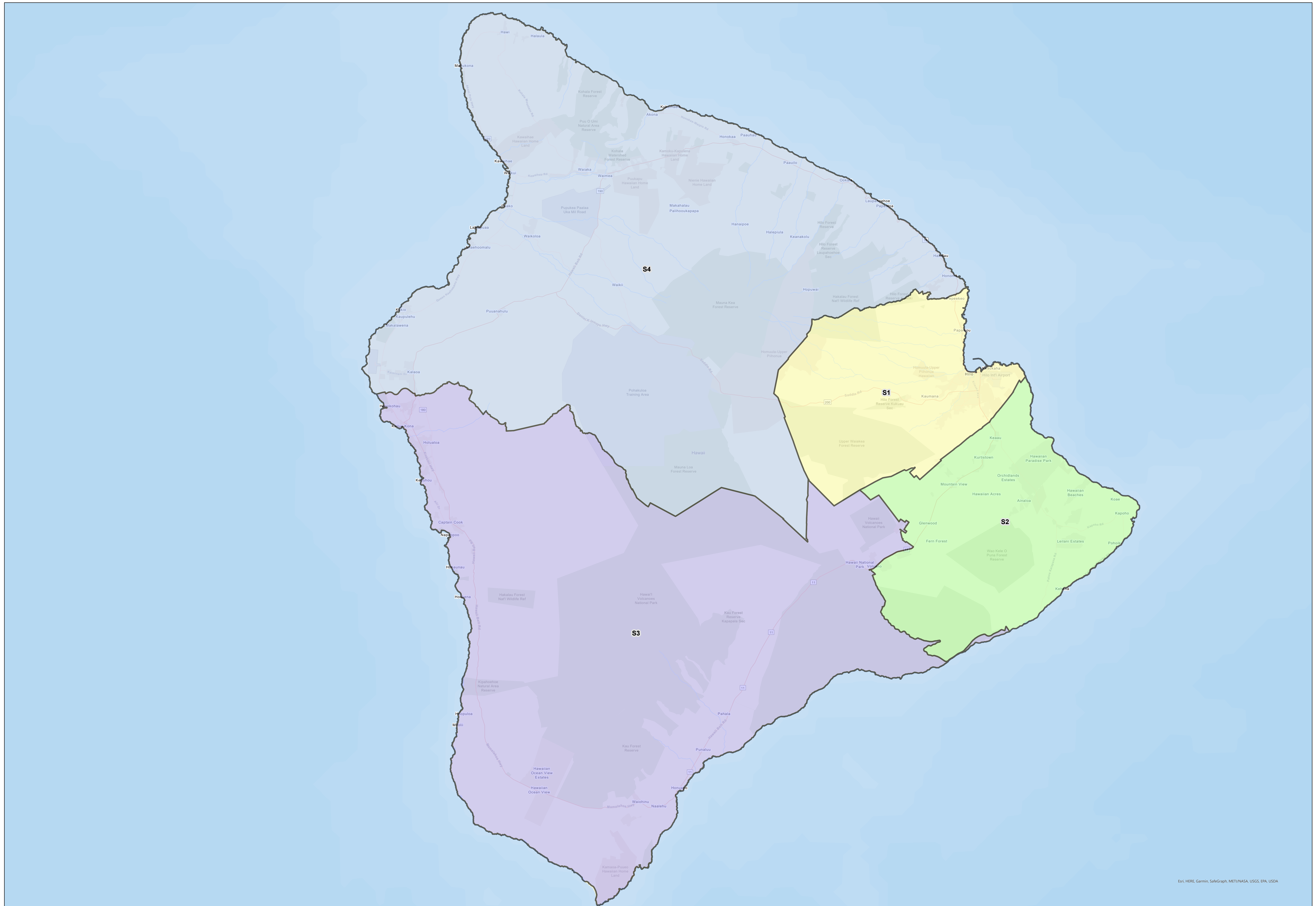
Overall (total) BIU deviation: 0.97%

Changes from the proposed plan adopted by the Commission on 10/28/2021  
 - Changed where practicable in response to testimony and submitted plans from the public.

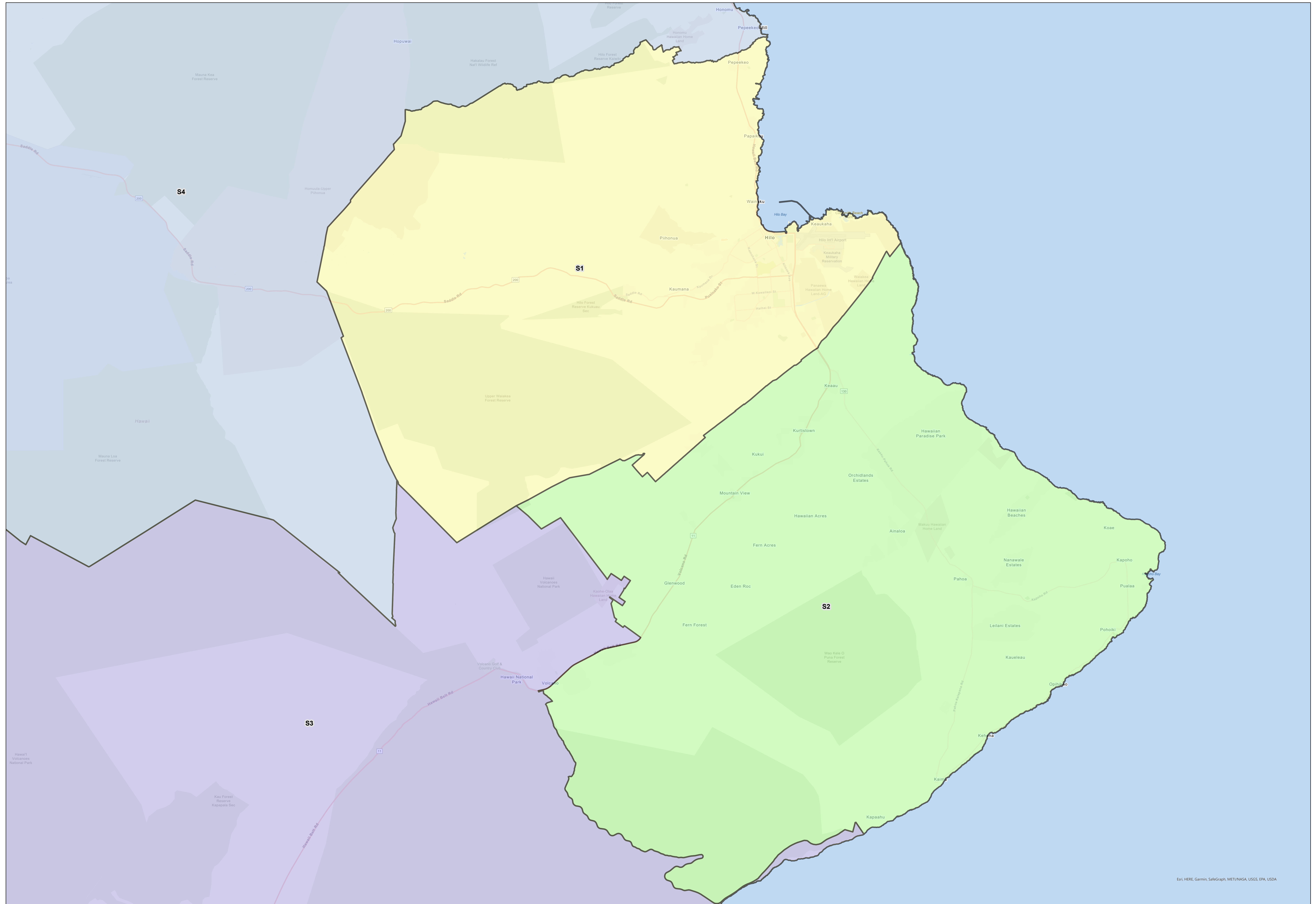
Please note that prior to Agenda Item VIII, the Commission is expected to have received a report in relation to Agenda Item VI (i.e. Report on the Status of the Reapportionment Commission's September 2021 Request that the Military Confirm the Number of Active-Duty Sponsors with Duty Station of Hawaii but State of Legal Residence Not Hawaii by Mailing Zip and Mailing Zip Extension, and Action, If Necessary, Regarding the Permanent Resident Population Base to be Used for Legislative Reapportionment and Redistricting.)

As such, the ultimate presentation for Agenda Item VIII may factor in or be impacted by the report in relation to Agenda Item VI.

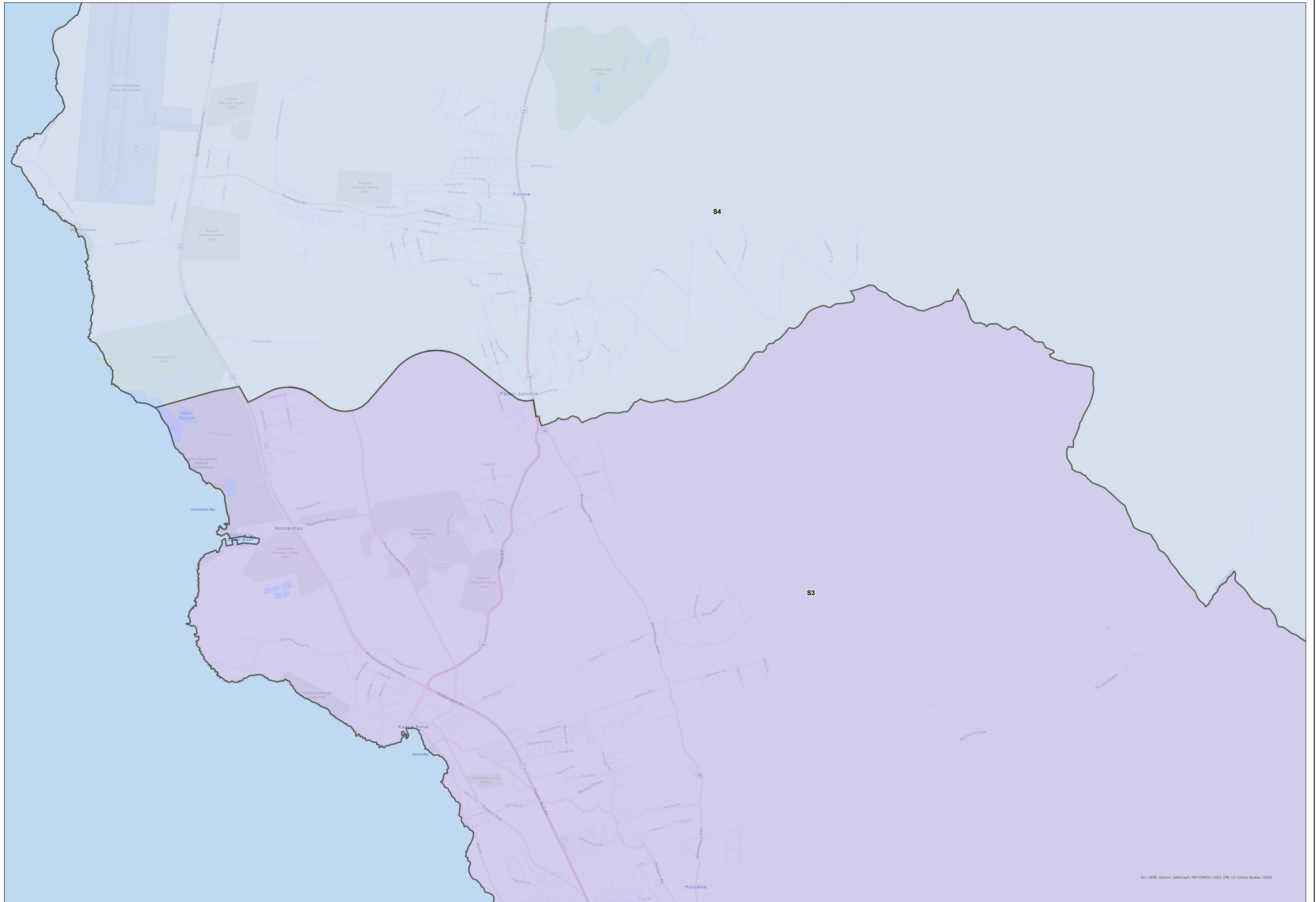
Esri, HERE, Garmin, SwgInfo, METANASA, USGS, EPA, USDA



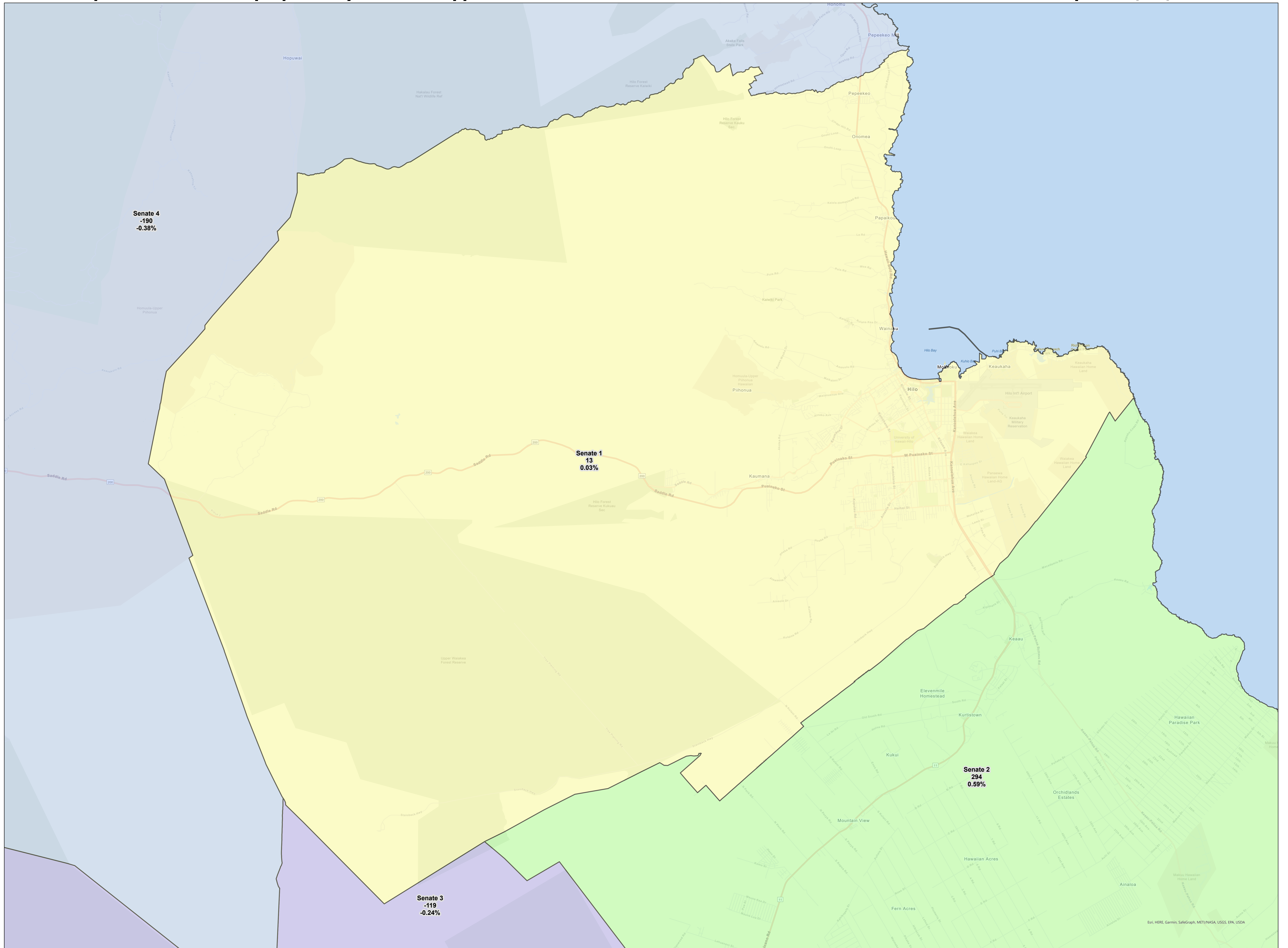
Esri, HERE, Garmin, SwgInfo, METANASA, USGS, EPA, USDA



Esri, HERE, Garmin, SwgInfo, MET/NASA, USGS, EPA, USDA

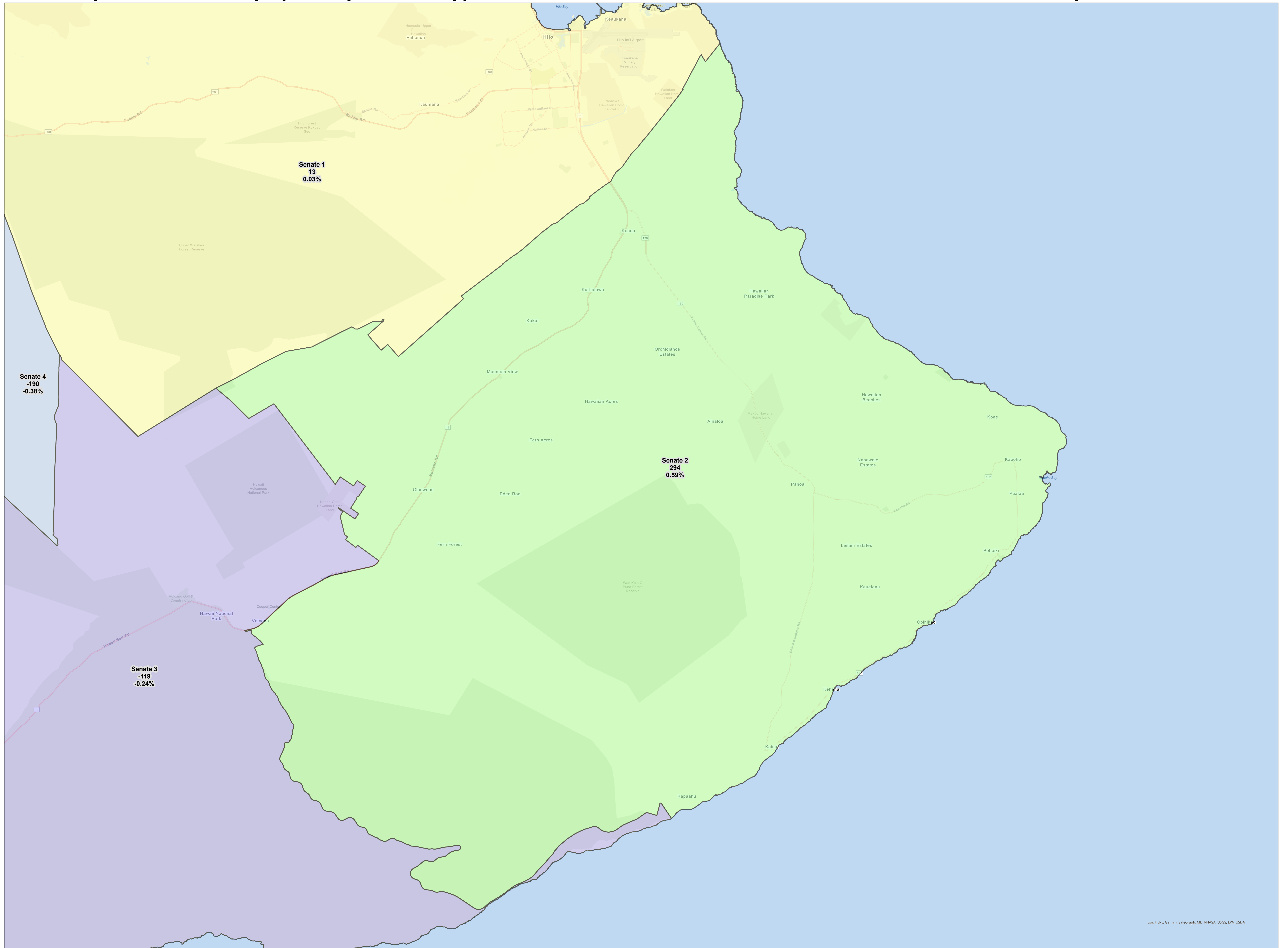


**District Map: Senate 1 - to be proposed by Hawaii Reapportionment Commission Technical Committee Permitted Interaction Group on 12/22/2021**

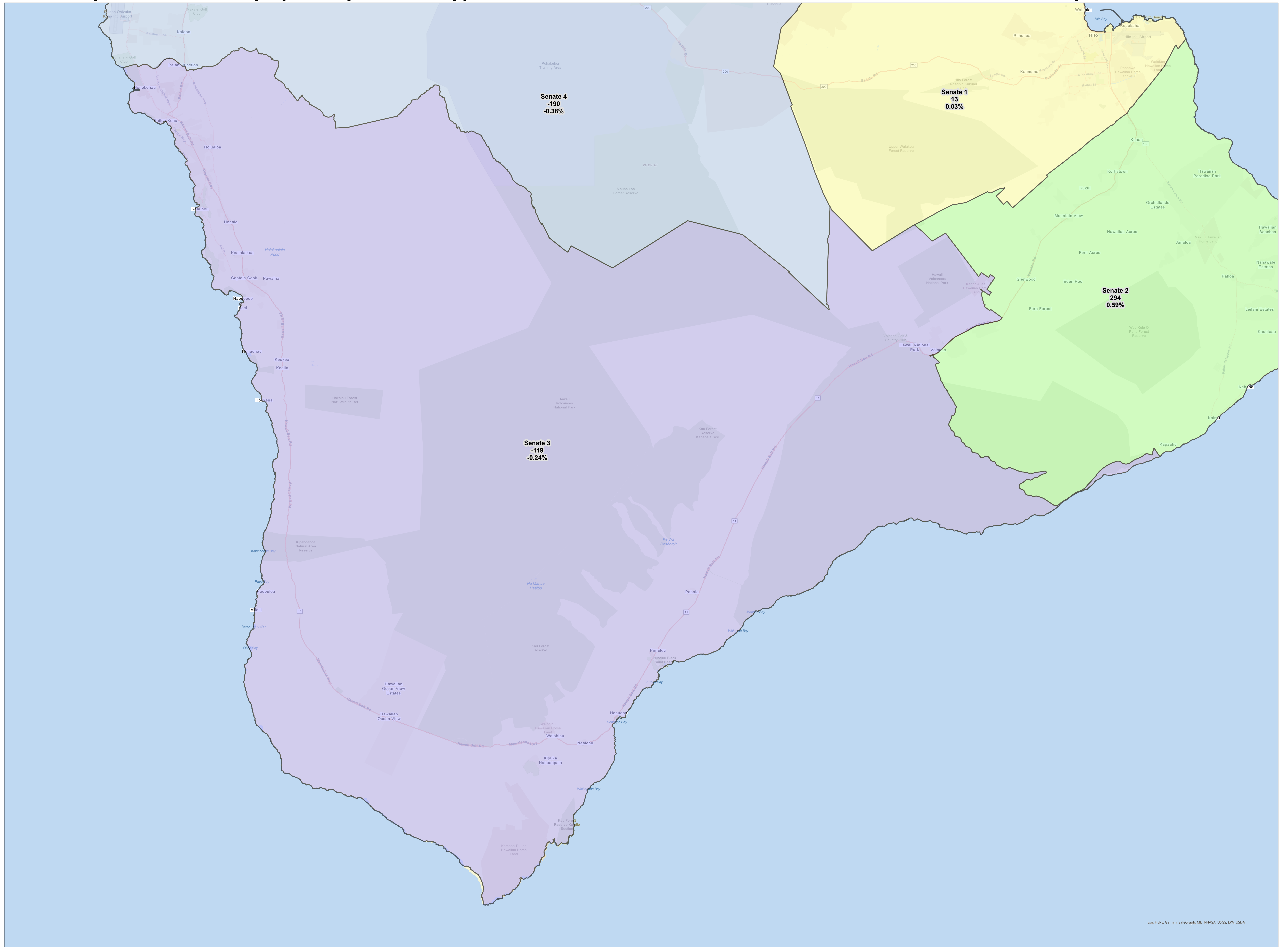


Eri, HERE, Garmin, SafeGraph, METI/NASA, USGS, EPA, USDA

**District Map: Senate 2 - to be proposed by Hawaii Reapportionment Commission Technical Committee Permitted Interaction Group on 12/22/2021**



**District Map: Senate 3 - to be proposed by Hawaii Reapportionment Commission Technical Committee Permitted Interaction Group on 12/22/2021**



**District Map: Senate 4 - to be proposed by Hawaii Reapportionment Commission Technical Committee Permitted Interaction Group on 12/22/2021**

