

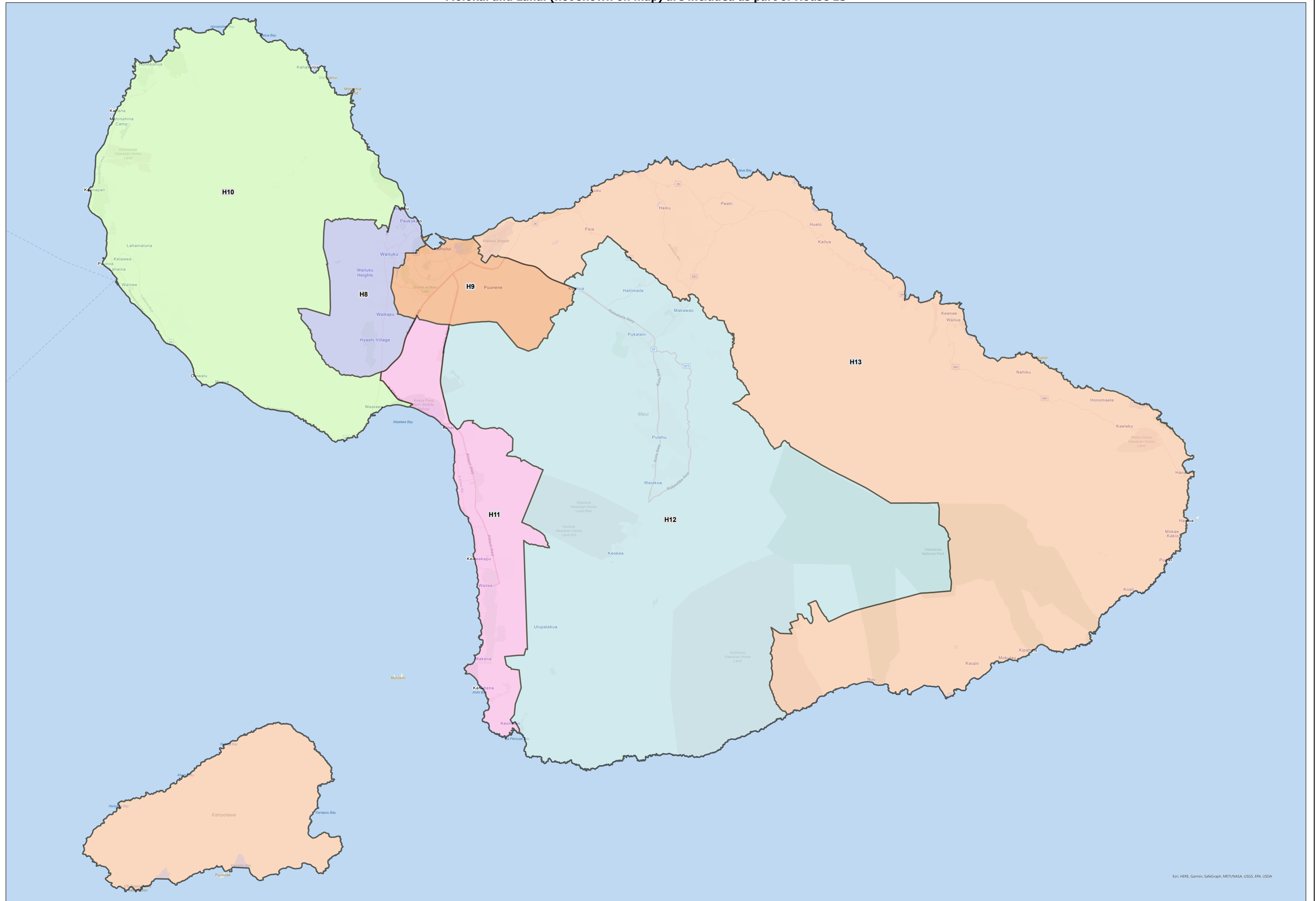
Maui Basic Island Unit - Proposed Final State House Plans

Overall (total) BIU deviation: 4.46%

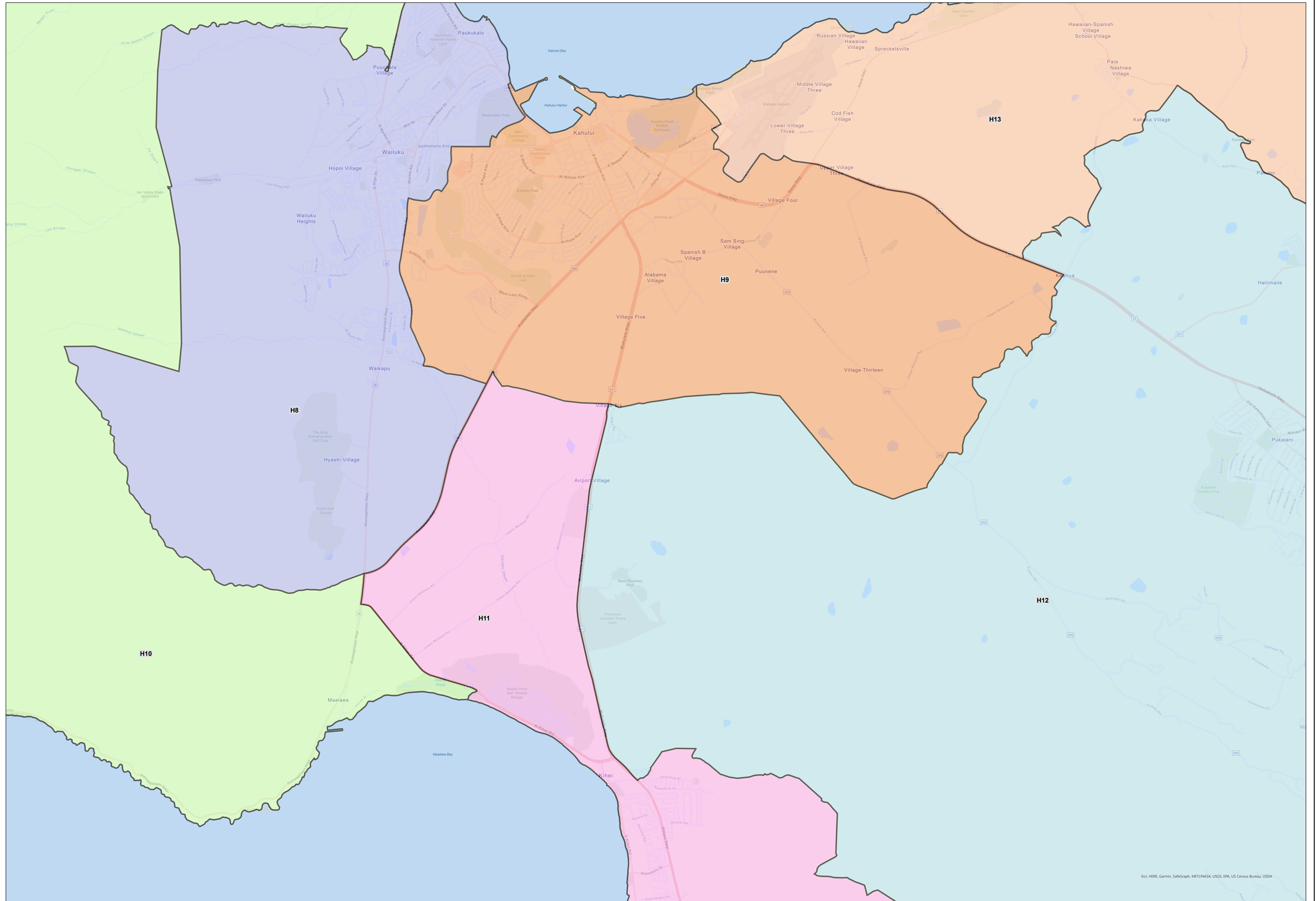
Changes from the proposed plan adopted by the Commission on 10/28/2021
- Changed where practicable in response to testimony and submitted plans from the public.

Please note that prior to Agenda Item VIII, the Commission is expected to have received a report in relation to Agenda Item VI (i.e. Report on the Status of the Reapportionment Commission's September 2021 Request that the Military Confirm the Number of Active-Duty Sponsors with Duty Station of Hawaii but State of Legal Residence Not Hawaii by Mailing Zip and Mailing Zip Extension, and Action, If Necessary, Regarding the Permanent Resident Population Base to be Used for Legislative Reapportionment and Redistricting.)

As such, the ultimate presentation for Agenda Item VIII may factor in or be impacted by the report in relation to Agenda Item VI.

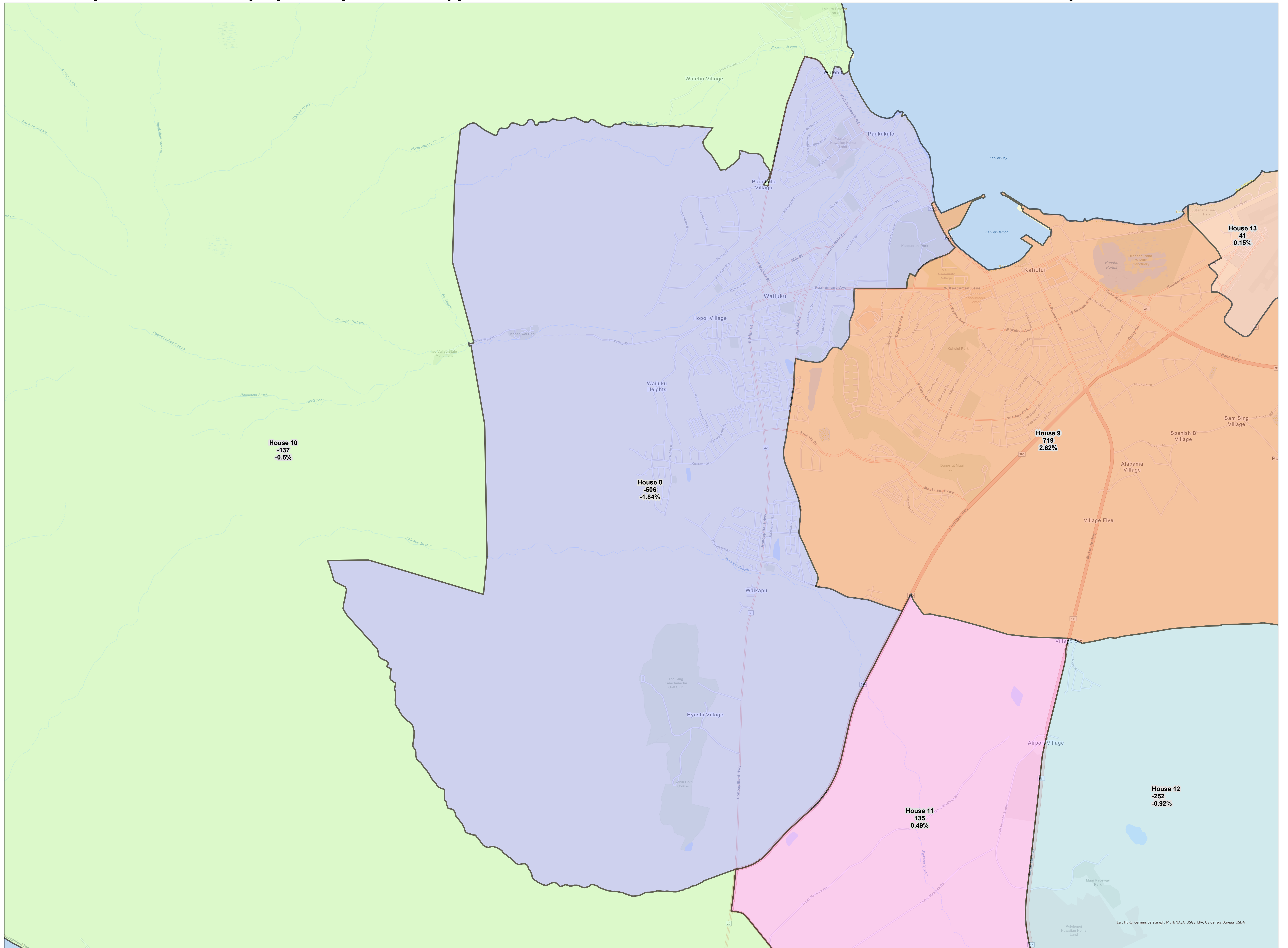


Esri, HERE, Garmin, Swisstopo, Mapbox, METI/NASA, USGS, EPA, USDA



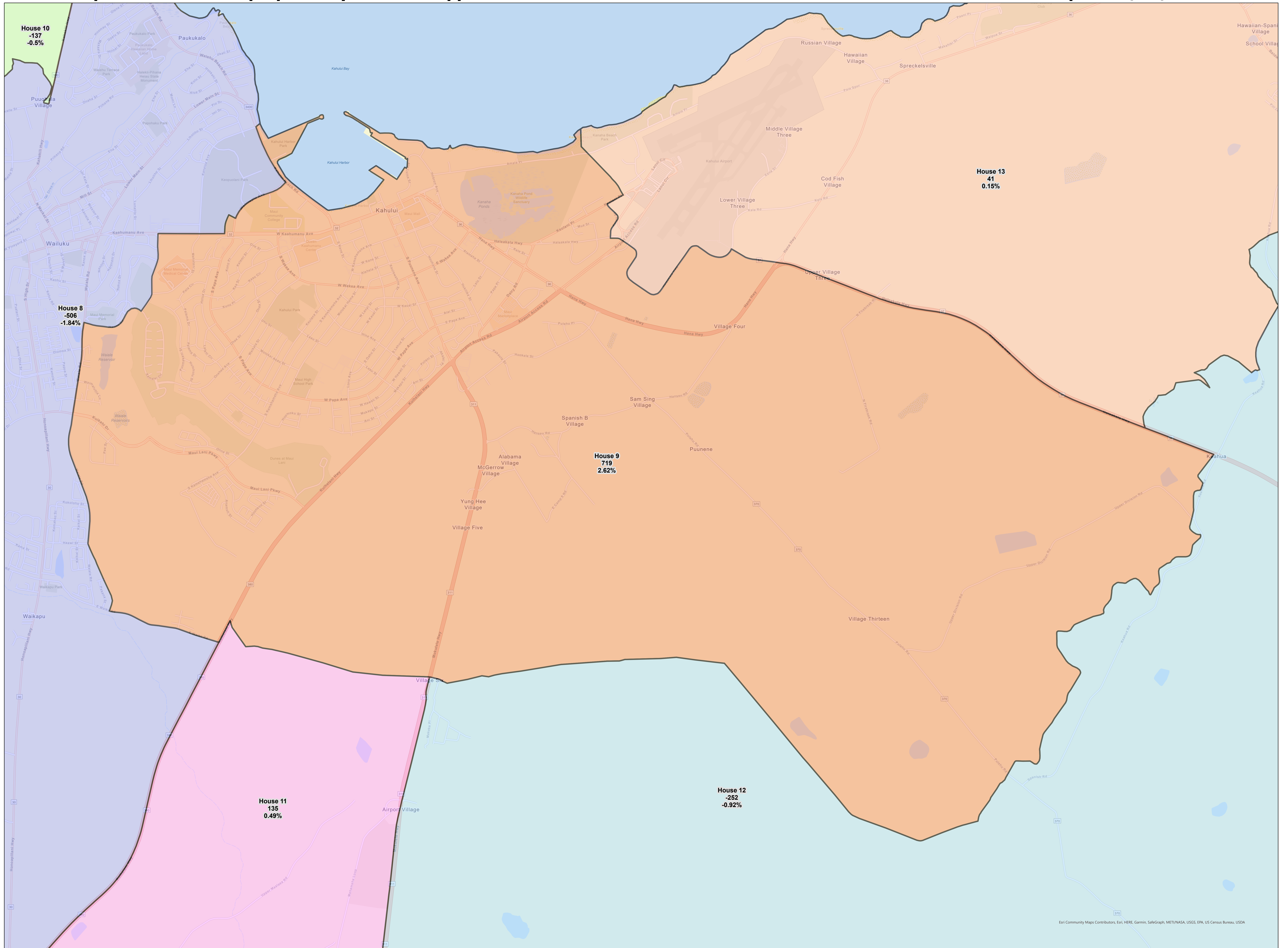
Esri, HERE, Garmin, SafeGraph, MET/NASA, USGS, EPA, US Census Bureau, USDA

District Map: House 8 - to be proposed by Hawaii Reapportionment Commission Technical Committee Permitted Interaction Group on 12/22/2021

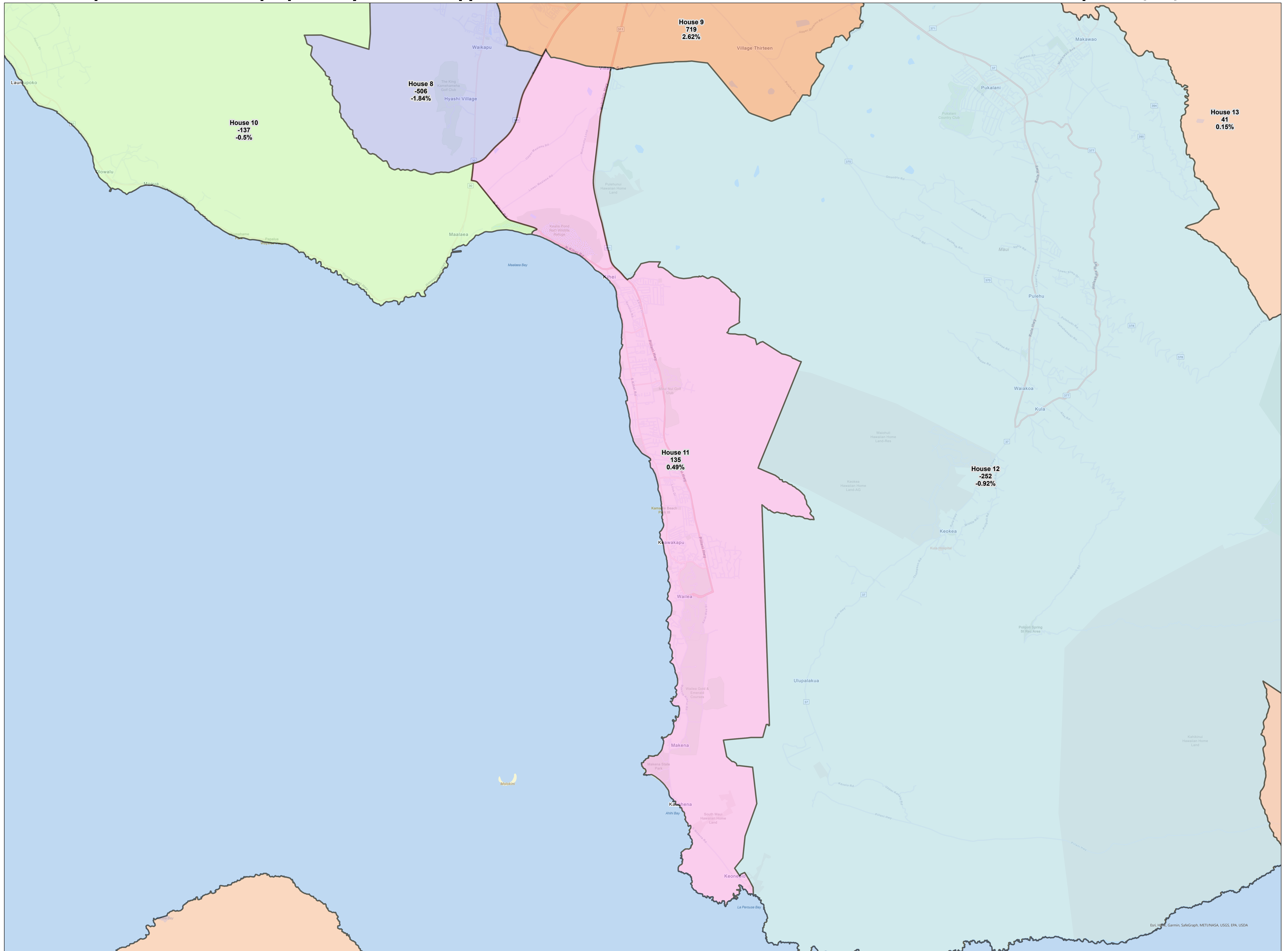


Esri, HERE, Garmin, SafeGraph, MET/NASA, USGS, EPA, US Census Bureau, USDA

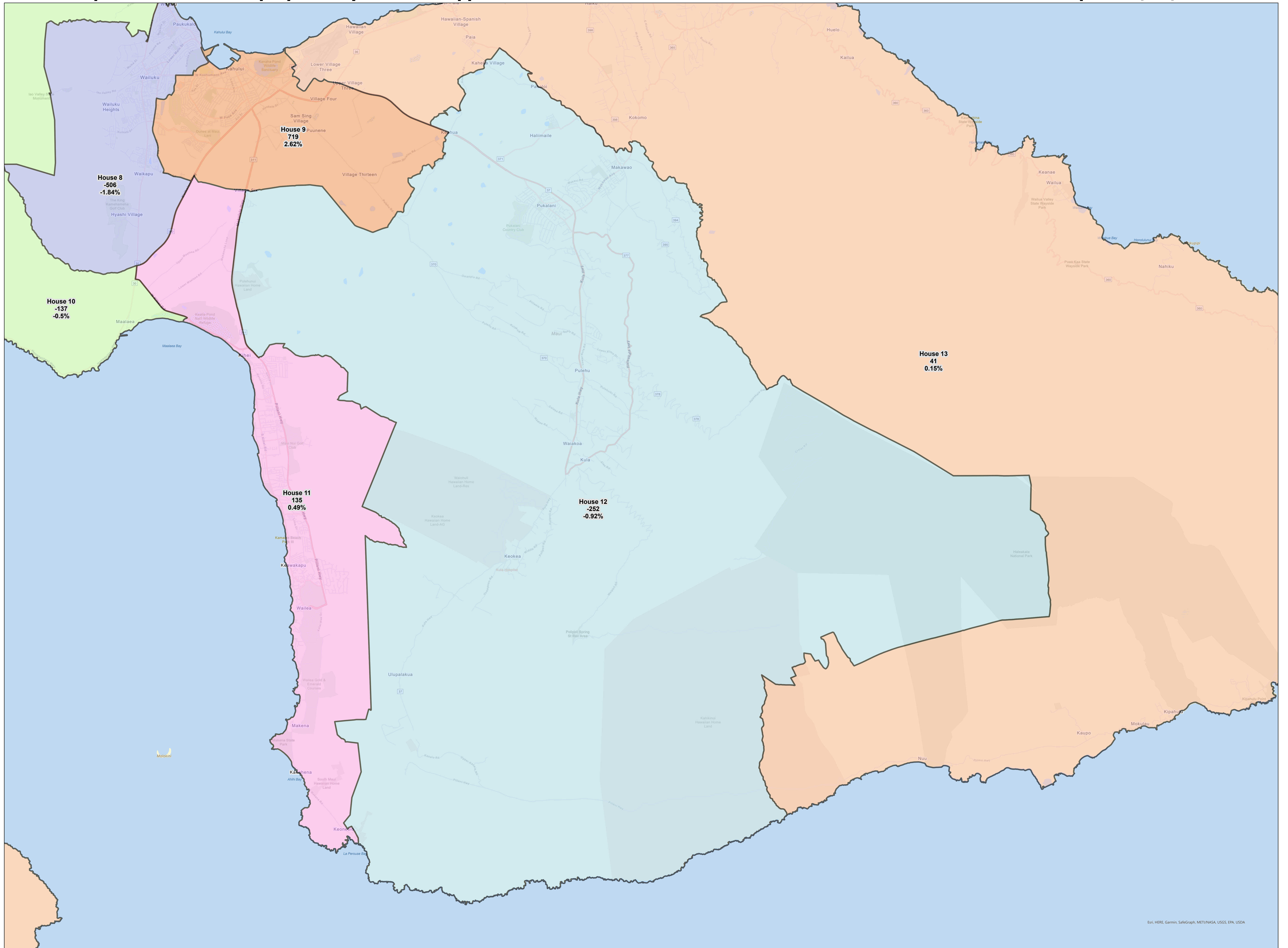
District Map: House 9 - to be proposed by Hawaii Reapportionment Commission Technical Committee Permitted Interaction Group on 12/22/2021



District Map: House 11 - to be proposed by Hawaii Reapportionment Commission Technical Committee Permitted Interaction Group on 12/22/2021



District Map: House 12 - to be proposed by Hawaii Reapportionment Commission Technical Committee Permitted Interaction Group on 12/22/2021



District Map: House 13 - to be proposed by Hawaii Reapportionment Commission Technical Committee Permitted Interaction Group on 12/22/2021

