

HAWAII REAPPORTIONMENT COMMISSION 2021-22

77 Proposed Plans on v1231 Hawaii Population Base (HPB) adopted 1/6/22

Proposed Plan: Maui State House
 To be proposed January 13, 2022
 overall (total) deviation = 4.44%
 highest deviation = 2.63% H10
 lowest deviation = -1.81% H9

Plan from the Technical Committee Permitted Interaction Group to be presented at the January 13, 2022 Hawaii Reapportionment Commission meeting.

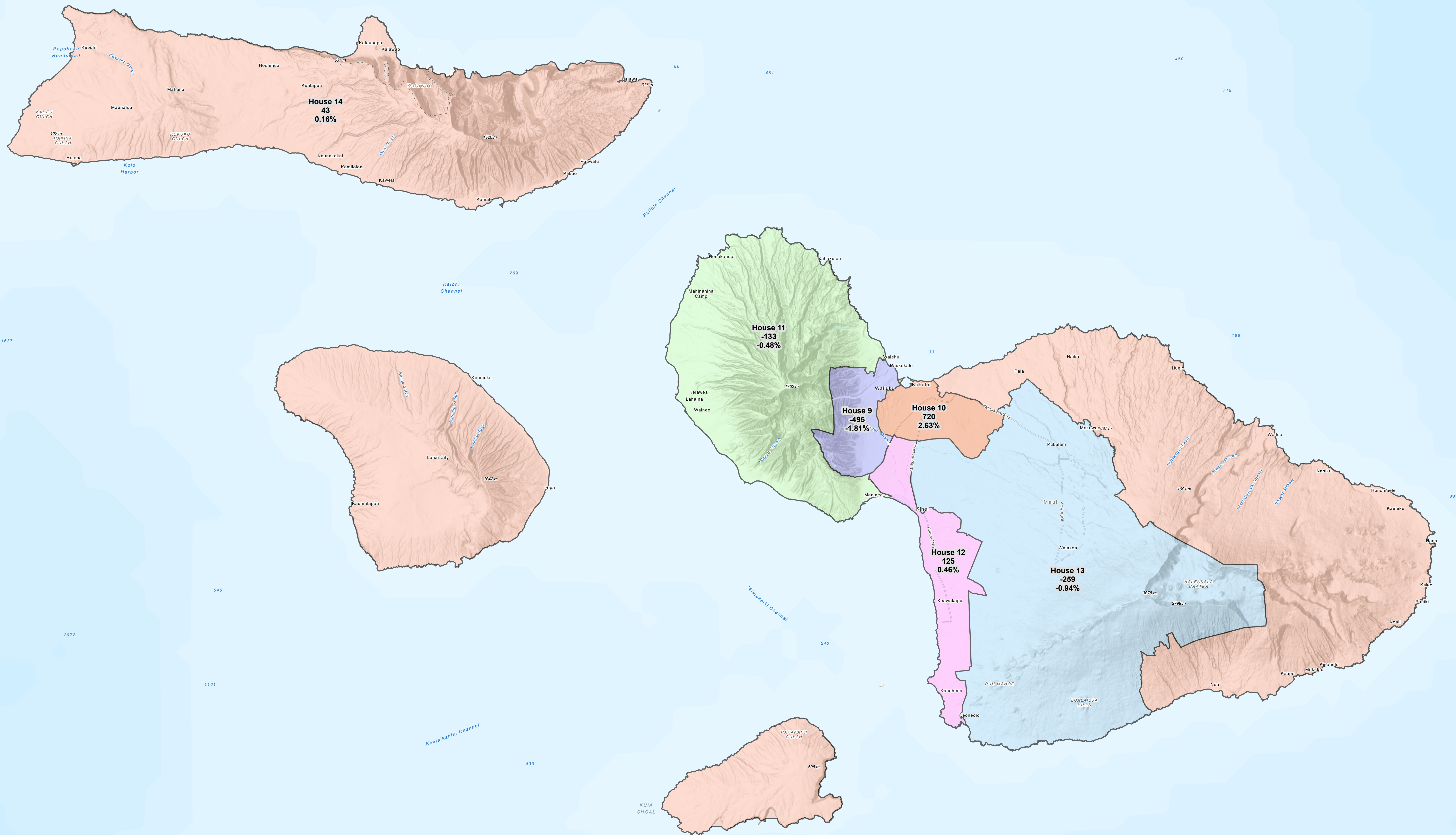
Boundaries are the same as those proposed 12/22/21.

Notes:

The v1231 Hawaii Population Base was adopted by the Hawaii Reapportionment Commission on January 6, 2022.

It replaces the previous Hawaii Population Base that had been adopted by the Commission on September 9, 2021.

	v1231	previous
BIU HPB Population	164,539	164,610
BIU State House Seats	6	6
BIU Ideal (target) Population	27,423	27,435



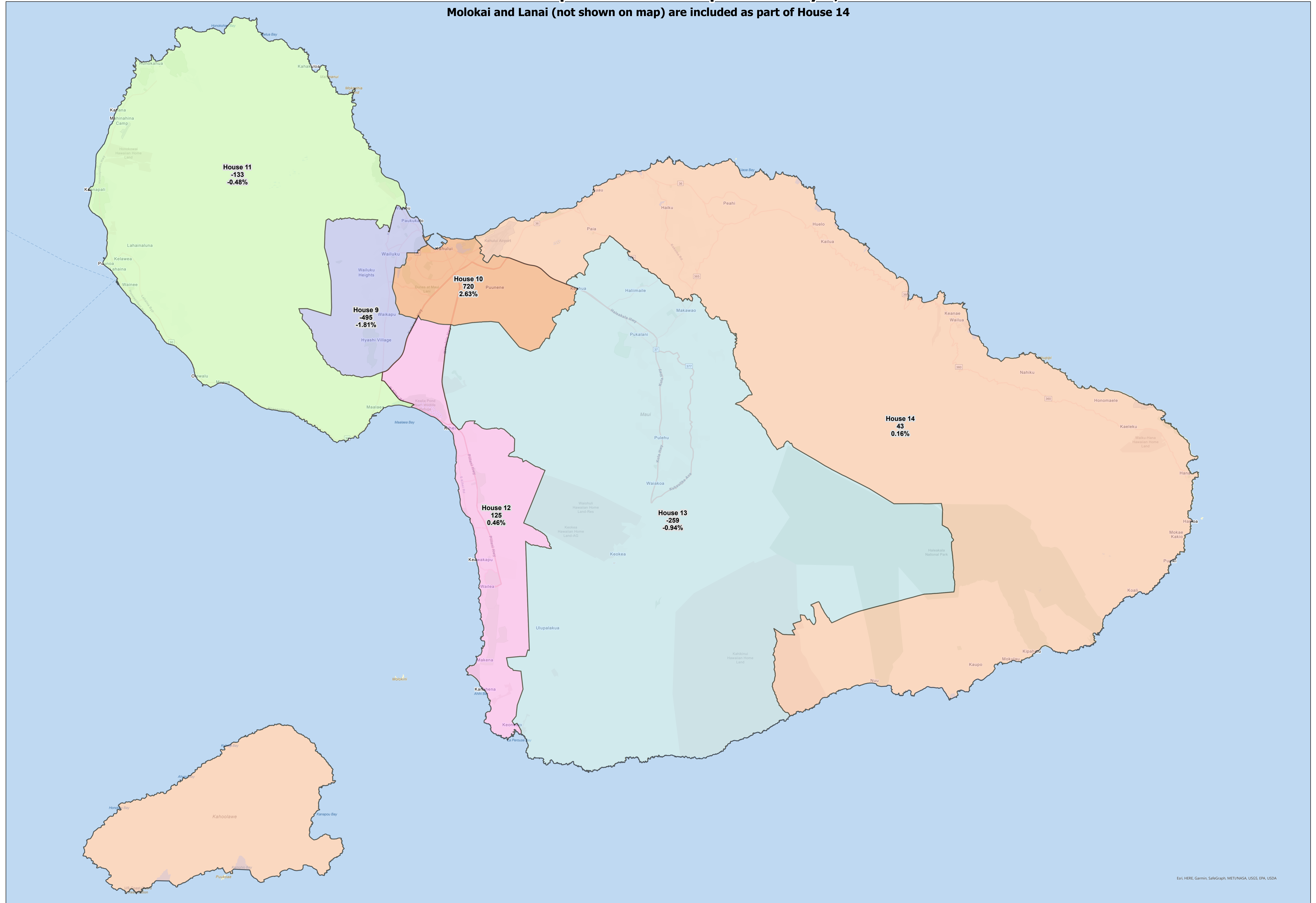
Esri, HERE, Garmin, SafeGraph, MET/NASA, USGS, EPA, USDA, Esri, NASA, NGA, USGS, FEMA

Maui Basic Island Unit

**Jan. 13, 2022 Proposed State House Plans
on v1231 Hawaii Population Base adopted January 6, 2022**

Hawaii Reapportionment Commission 2021-22

Molokai and Lanai (not shown on map) are included as part of House 14

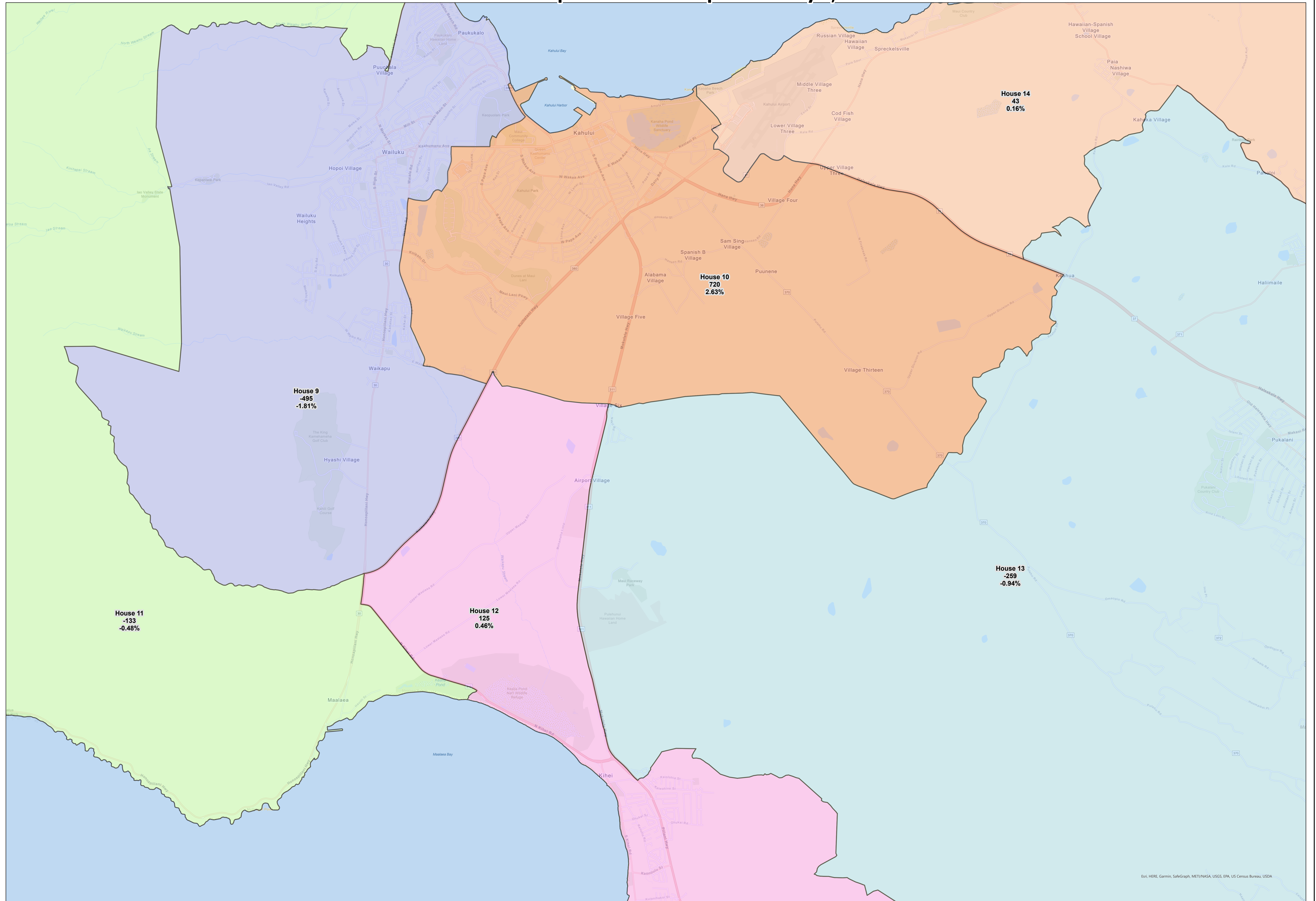


Esri, HERE, Garmin, Swisstopo, DeLorme, NAVTEQ, USGS, EPA, USGS, Esri, HERE, Garmin, Swisstopo, DeLorme, NAVTEQ, USGS, EPA, USGS

Maui Basic Island Unit - Wailuku Kihei

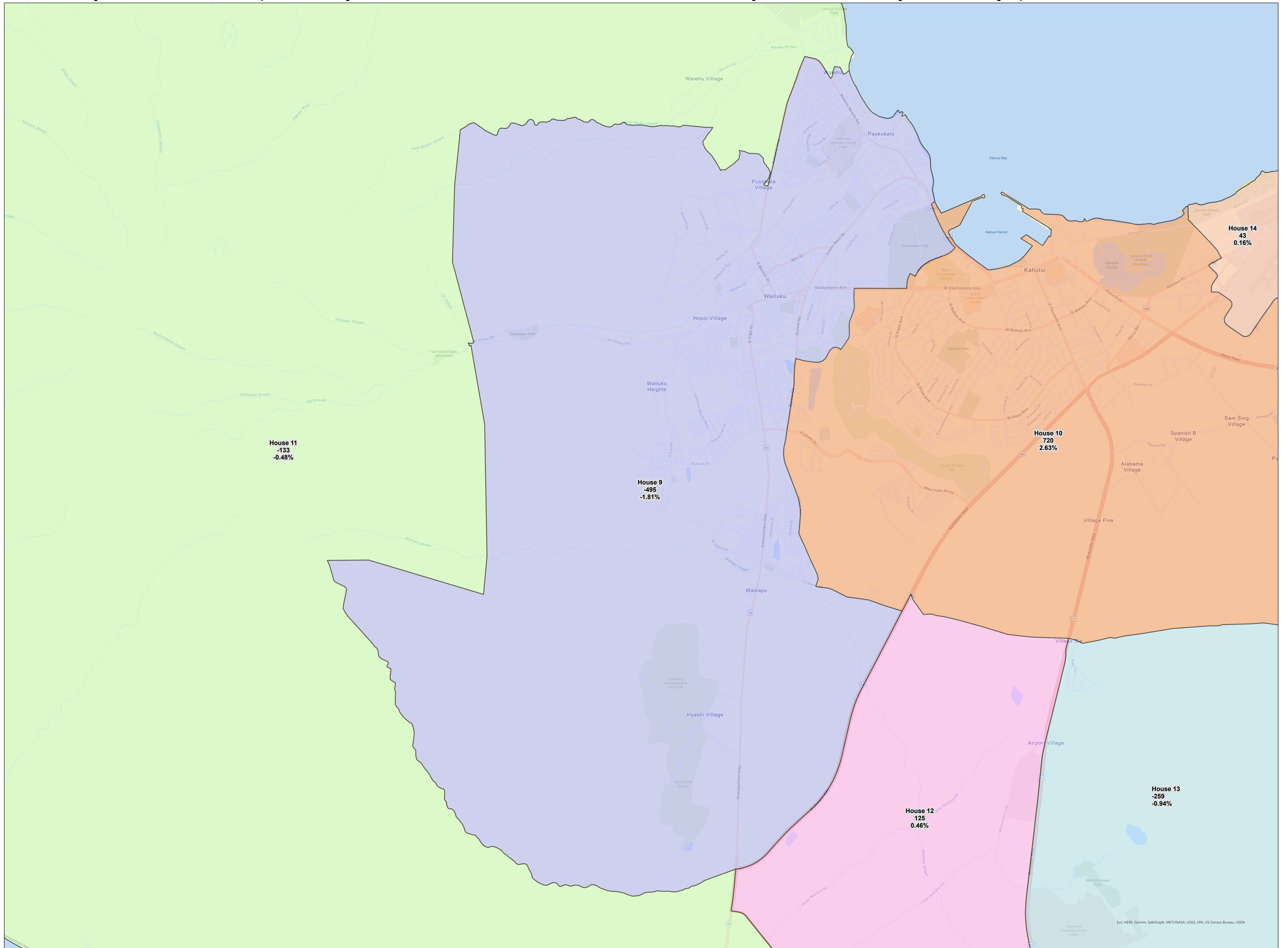
**Jan. 13, 2022 Proposed State House Plans
on v1231 Hawaii Population Base adopted January 6, 2022**

Hawaii Reapportionment Commission 2021-22



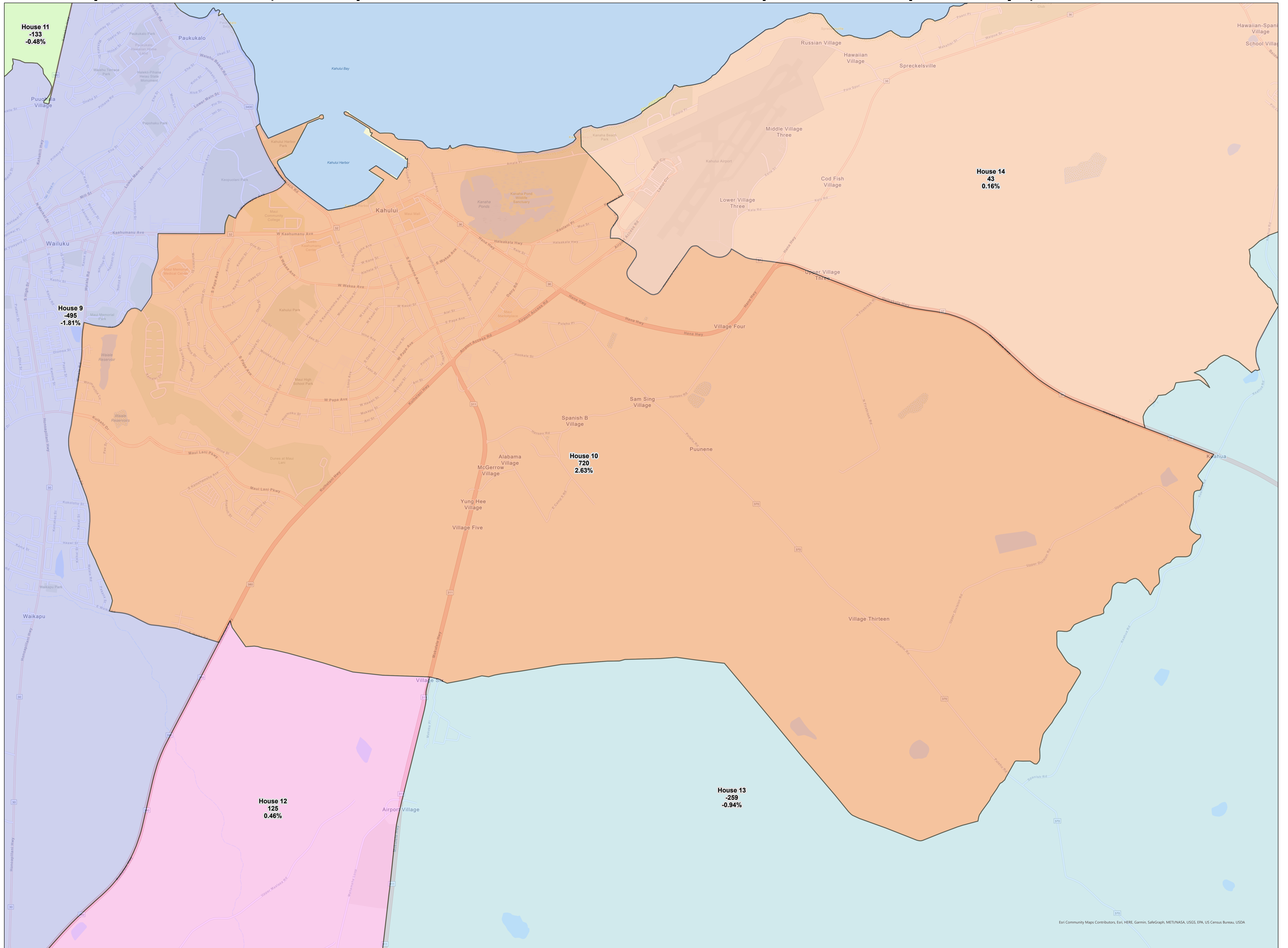
Esri, HERE, Garmin, SafeGraph, MET/NASA, USGS, EPA, US Census Bureau, USDA

District Map: House 9 - Jan. 13, 2022 Proposed Maui State House Plan on v1231 Hawaii Population Base adopted January 6, 2022

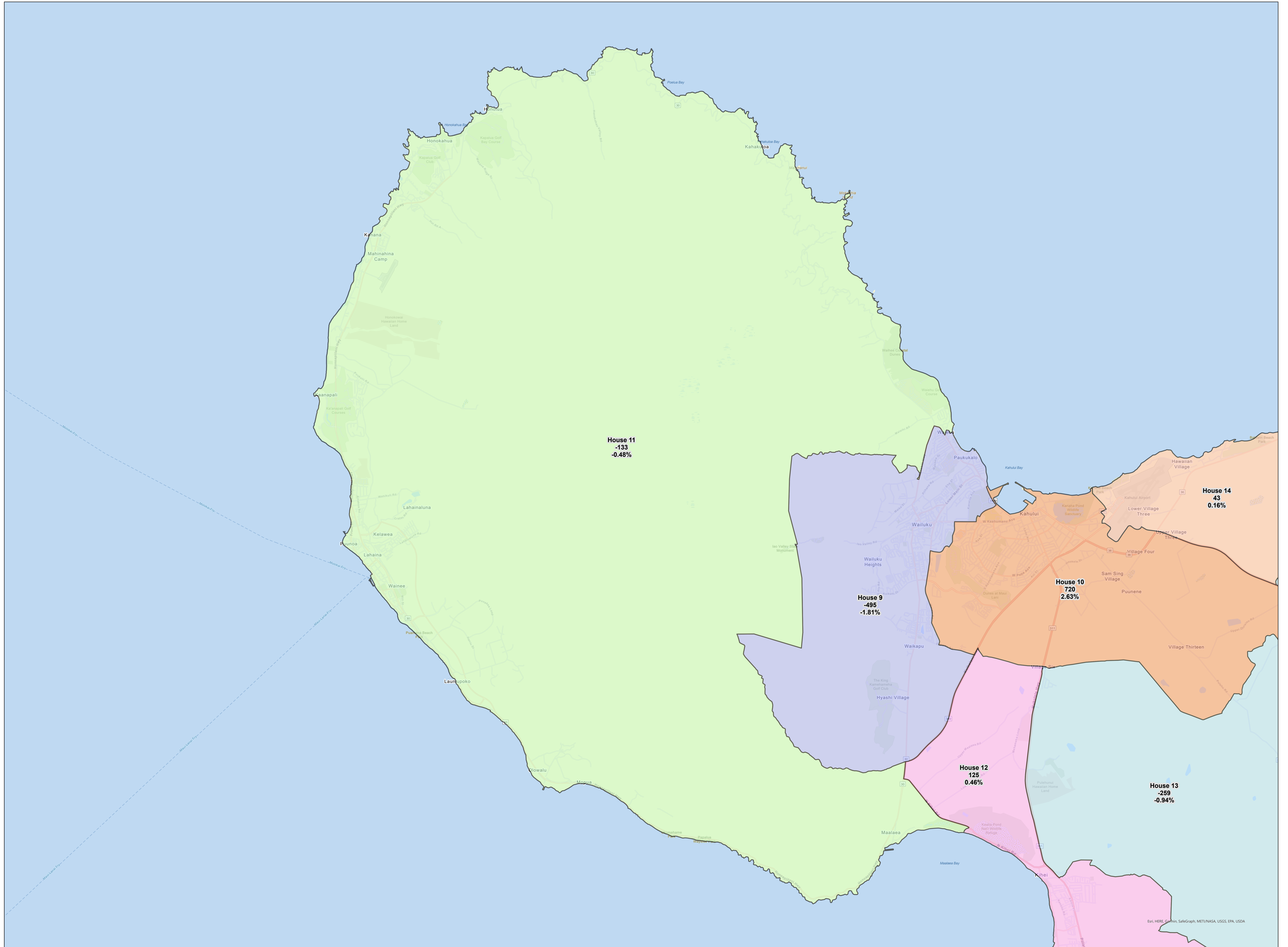


Esri, HERE, Garmin, SafeGraph, MET/NASA, USGS, EPA, US Census Bureau, USDA

District Map: House 10 - Jan. 13, 2022 Proposed Maui State House Plan on v1231 Hawaii Population Base adopted January 6, 2022

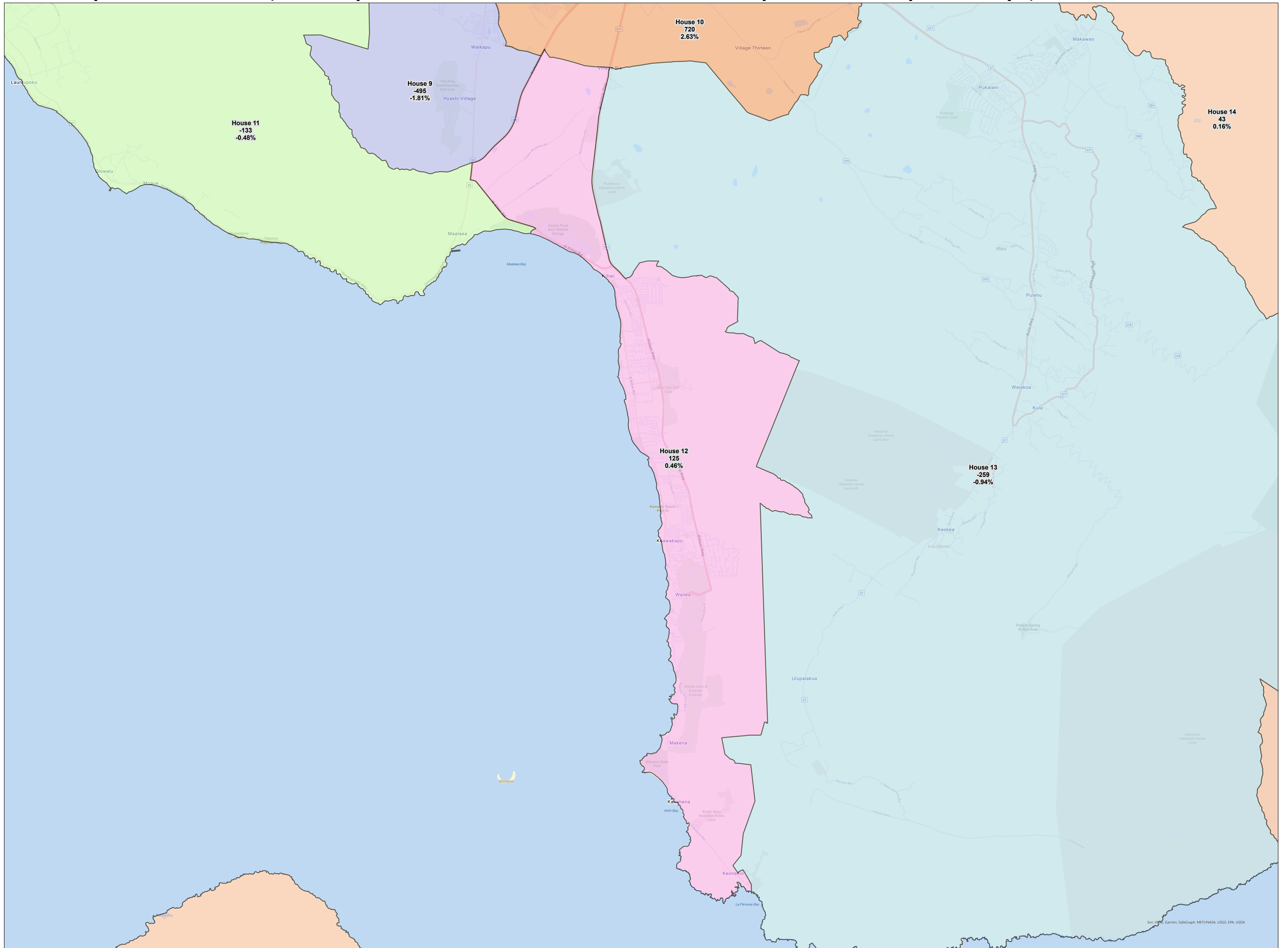


District Map: House 11 - Jan. 13, 2022 Proposed Maui State House Plan on v1231 Hawaii Population Base adopted January 6, 2022



Esri, HERE, Garmin, Swisstopo, DeLorme, NAVTEQ, USGS, EPA, USGS, Esri, HERE, Garmin, Swisstopo, DeLorme, NAVTEQ, USGS, EPA, USGS

District Map: House 12 - Jan. 13, 2022 Proposed Maui State House Plan on v1231 Hawaii Population Base adopted January 6, 2022



Esri, HERE, Garmin, SafeGraph, METI/NASA, USGS, EPA, USDA

District Map: House 14 - Jan. 13, 2022 Proposed Maui State House Plan on v1231 Hawaii Population Base adopted January 6, 2022

