

HAWAII REAPPORTIONMENT COMMISSION 2021-22
 Proposed Plans on v1231 Hawaii Population Base (HPB) adopted 1/6/22

Proposed Plan: Maui State Senate
 To be proposed January 13, 2022
 overall (total) deviation = 0.89%
 highest deviation = 0.50% S5
 lowest deviation = -0.39% S7

Plan from the Technical Committee Permitted Interaction Group to be presented at the January 13, 2022 Hawaii Reapportionment Commission meeting.

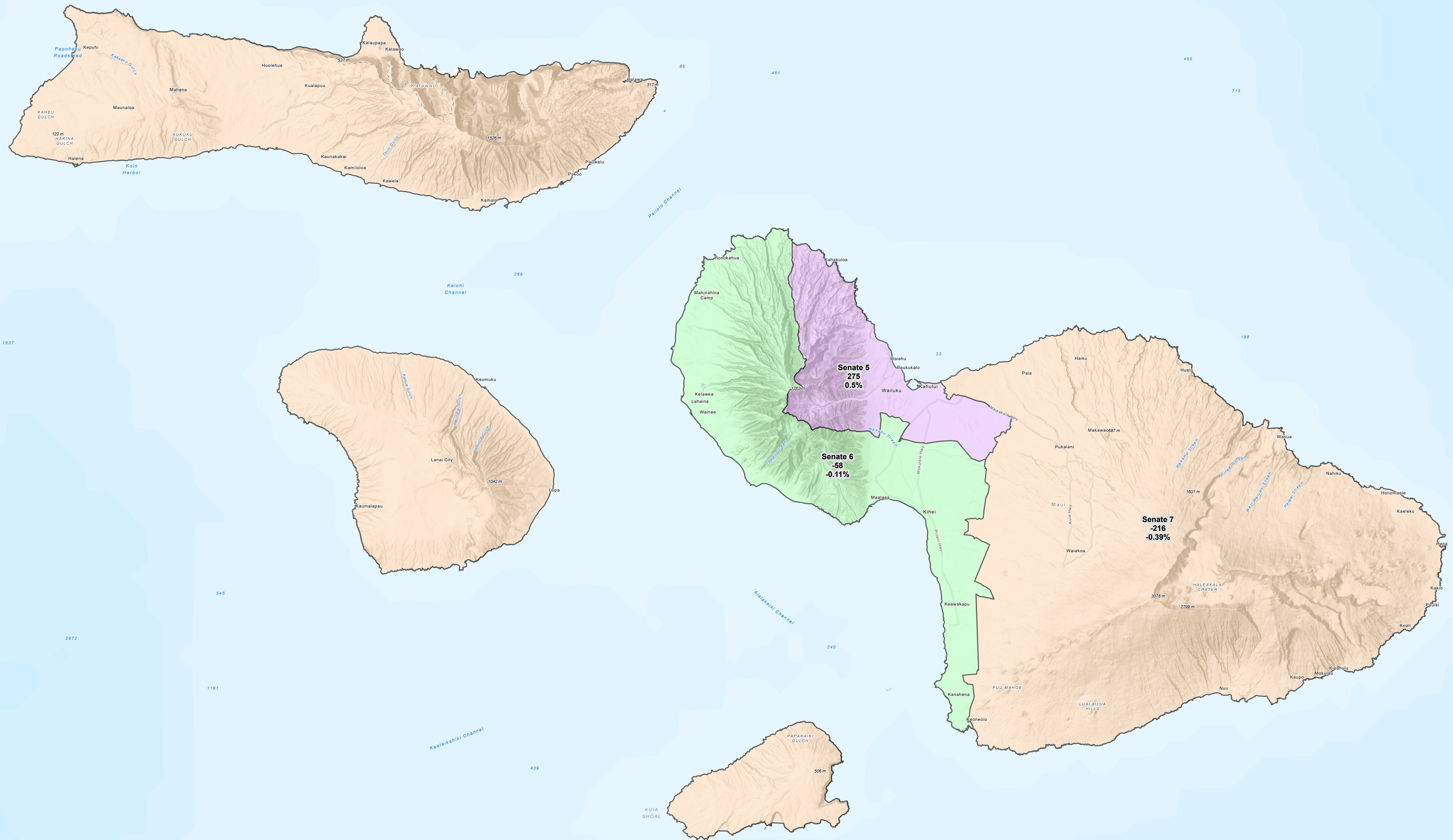
Boundaries are the same as those proposed 12/22/21.

Notes:

The v1231 Hawaii Population Base was adopted by the Hawaii Reapportionment Commission on January 6, 2022.

It replaces the previous Hawaii Population Base that had been adopted by the Commission on September 9, 2021.

	v1231	previous
BIU HPB Population	164,539	164,610
BIU State Senate Seats	3	3
BIU Ideal (target) Population	54,846	54,870

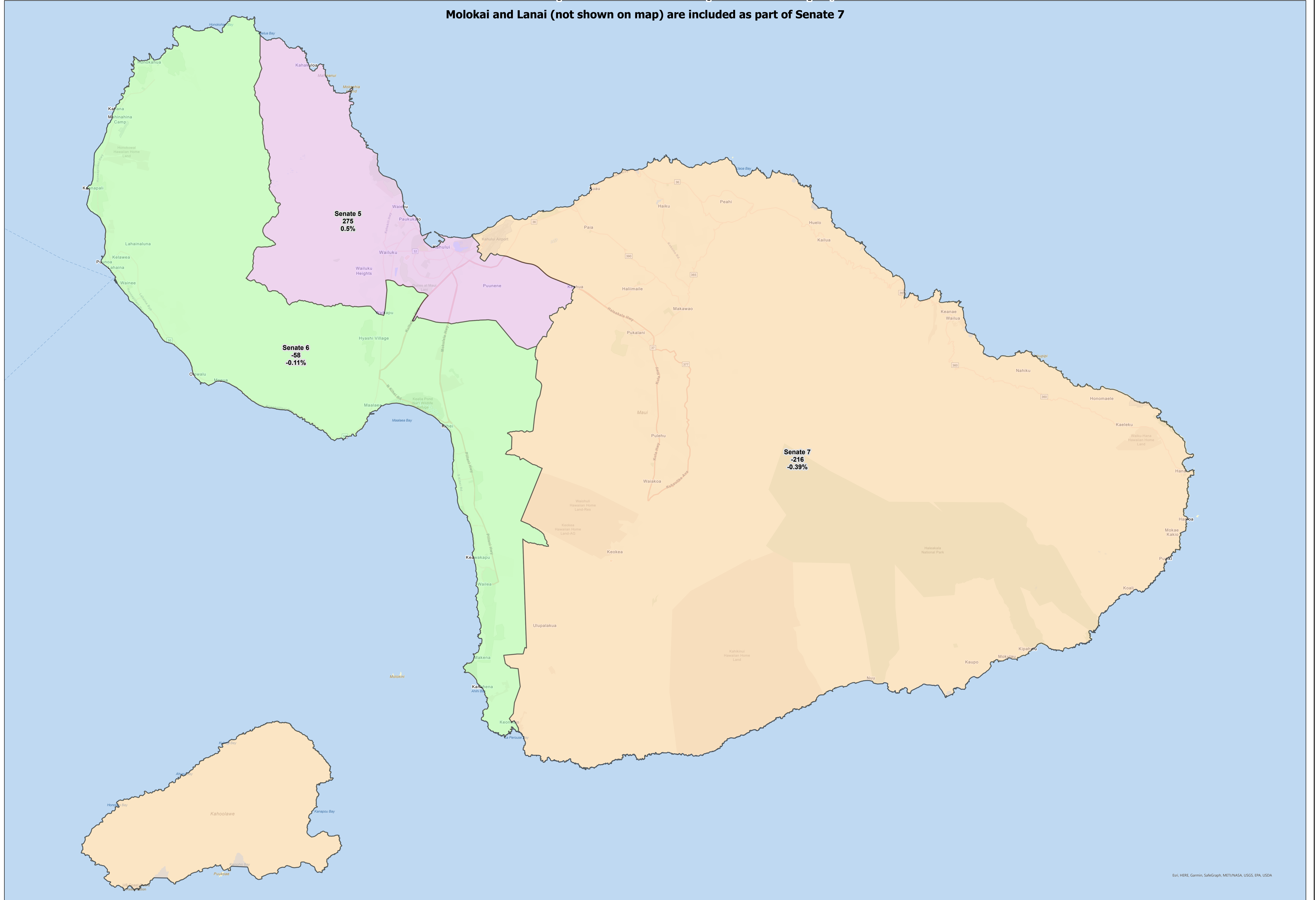


Maui Basic Island Unit

**Jan. 13, 2022 Proposed State Senate Plans
on v1231 Hawaii Population Base adopted January 6, 2022**

Hawaii Reapportionment Commission 2021-22

Molokai and Lanai (not shown on map) are included as part of Senate 7

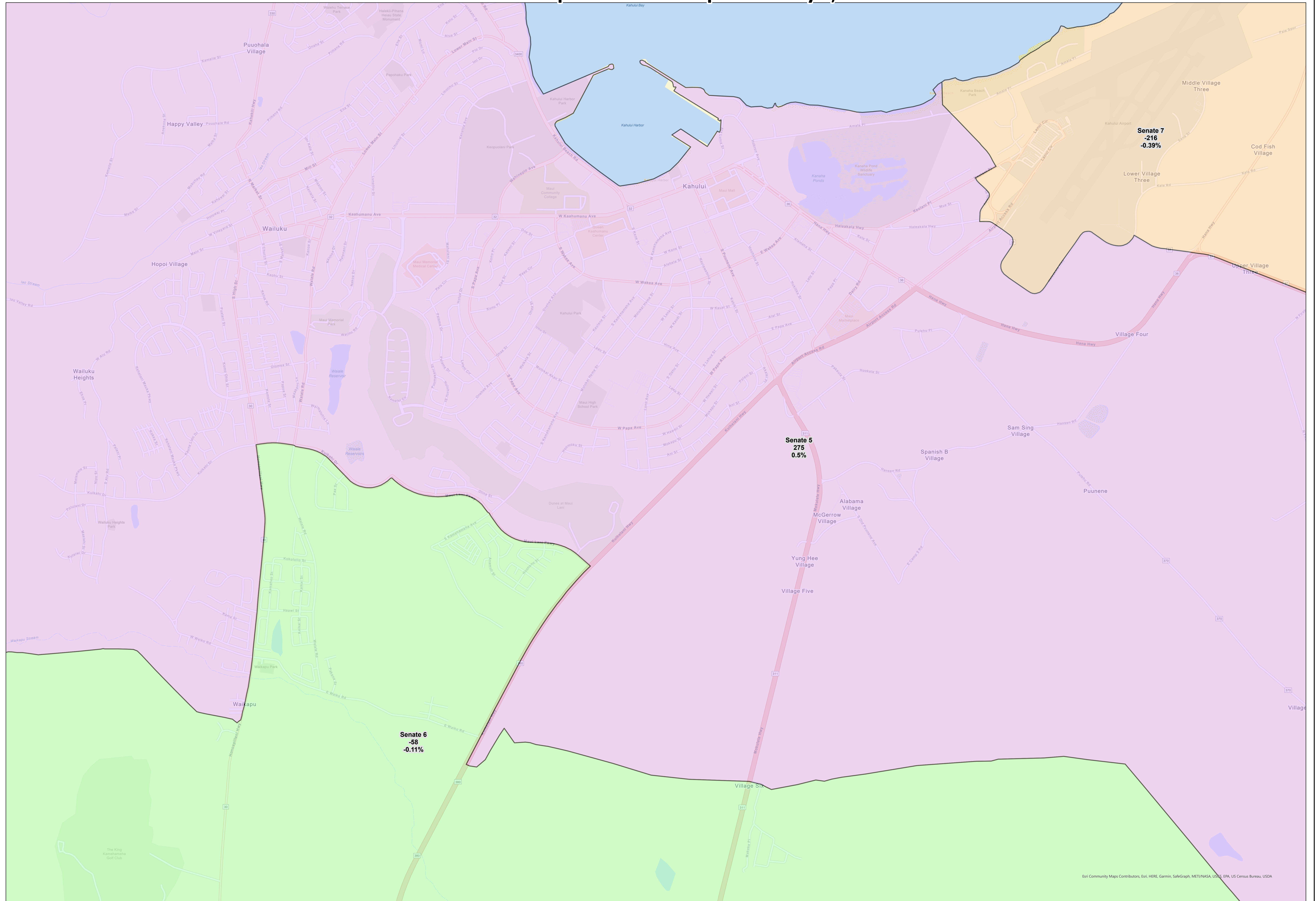


Esri, HERE, Garmin, Swisstopo, Mapbox, METI/NASA, USGS, EPA, USDA

Maui Basic Island Unit - Wailuku

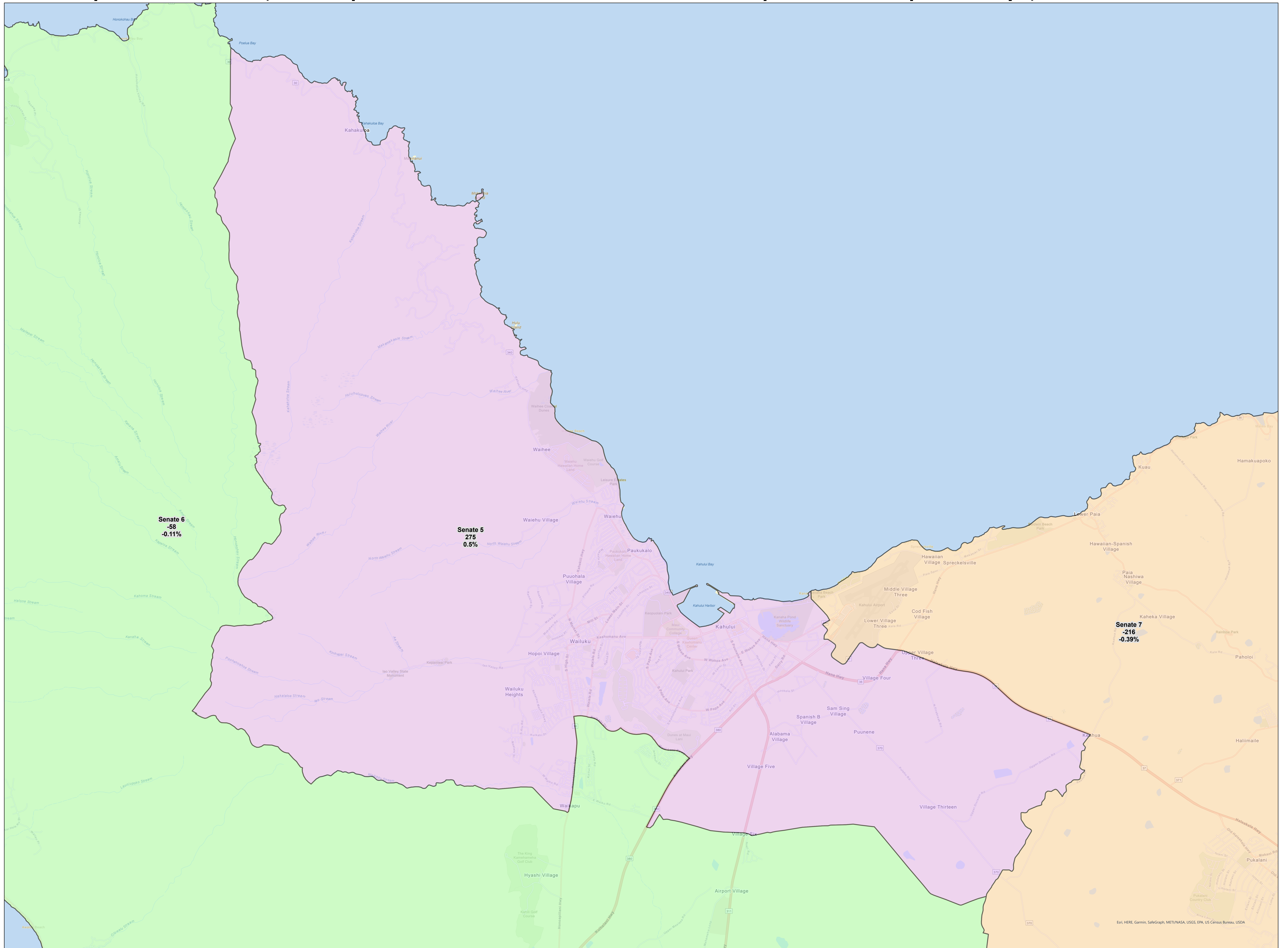
**Jan. 13, 2022 Proposed State Senate Plans
on v1231 Hawaii Population Base adopted January 6, 2022**

Hawaii Reapportionment Commission 2021-22



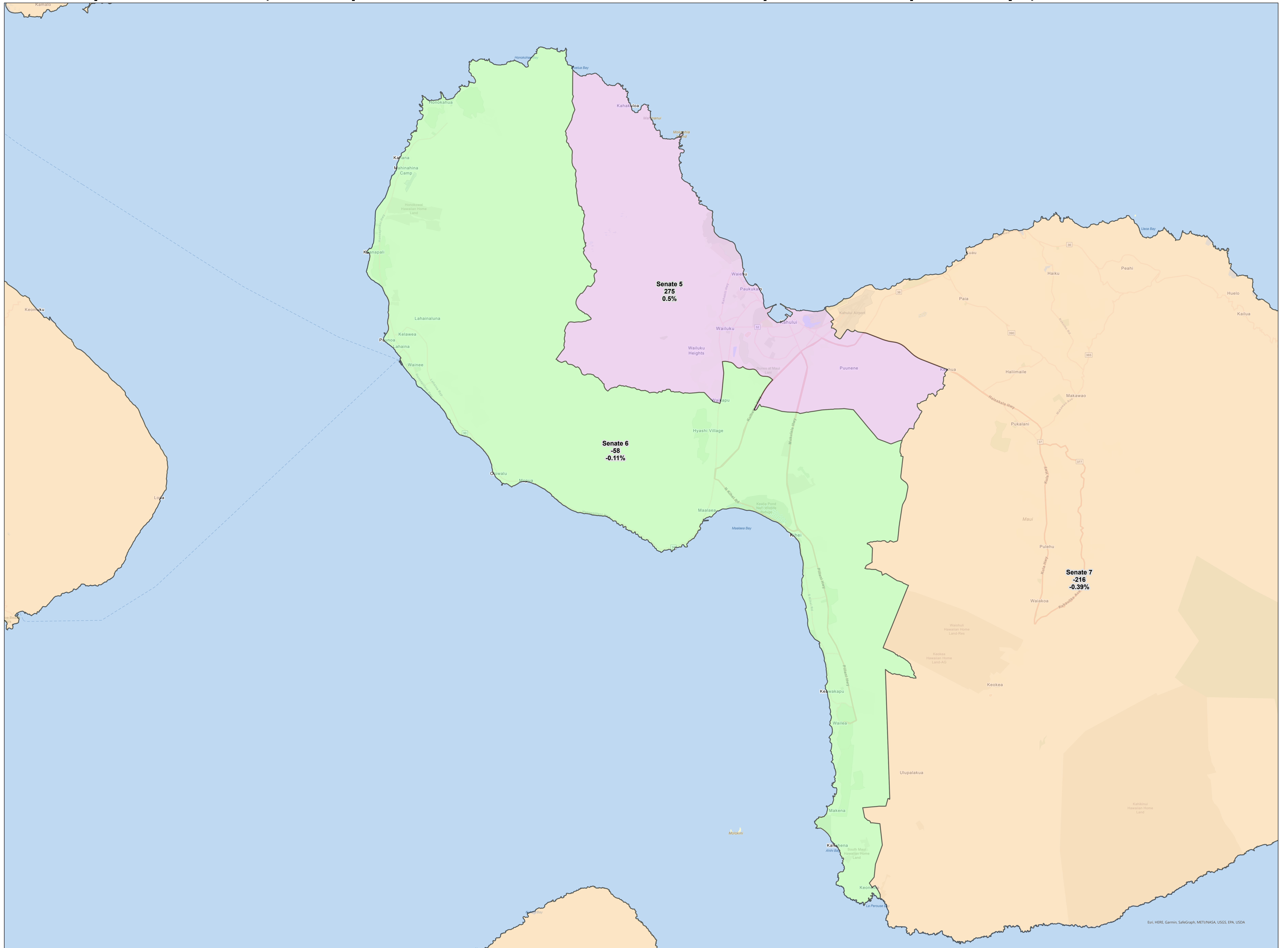
Eri Community Maps Contributors, Esri, HERE, Garmin, SafeGraph, MET/NASA, USGS, EPA, US Census Bureau, USDA

District Map: Senate 5 - Jan. 13, 2022 Proposed Maui State Senate Plan on v1231 Hawaii Population Base adopted January 6, 2022



Esri, HERE, Garmin, SafeGraph, METI/NASA, USGS, EPA, US Census Bureau, USDA

District Map: Senate 6 - Jan. 13, 2022 Proposed Maui State Senate Plan on v1231 Hawaii Population Base adopted January 6, 2022



District Map: Senate 7 - Jan. 13, 2022 Proposed Maui State Senate Plan on v1231 Hawaii Population Base adopted January 6, 2022

