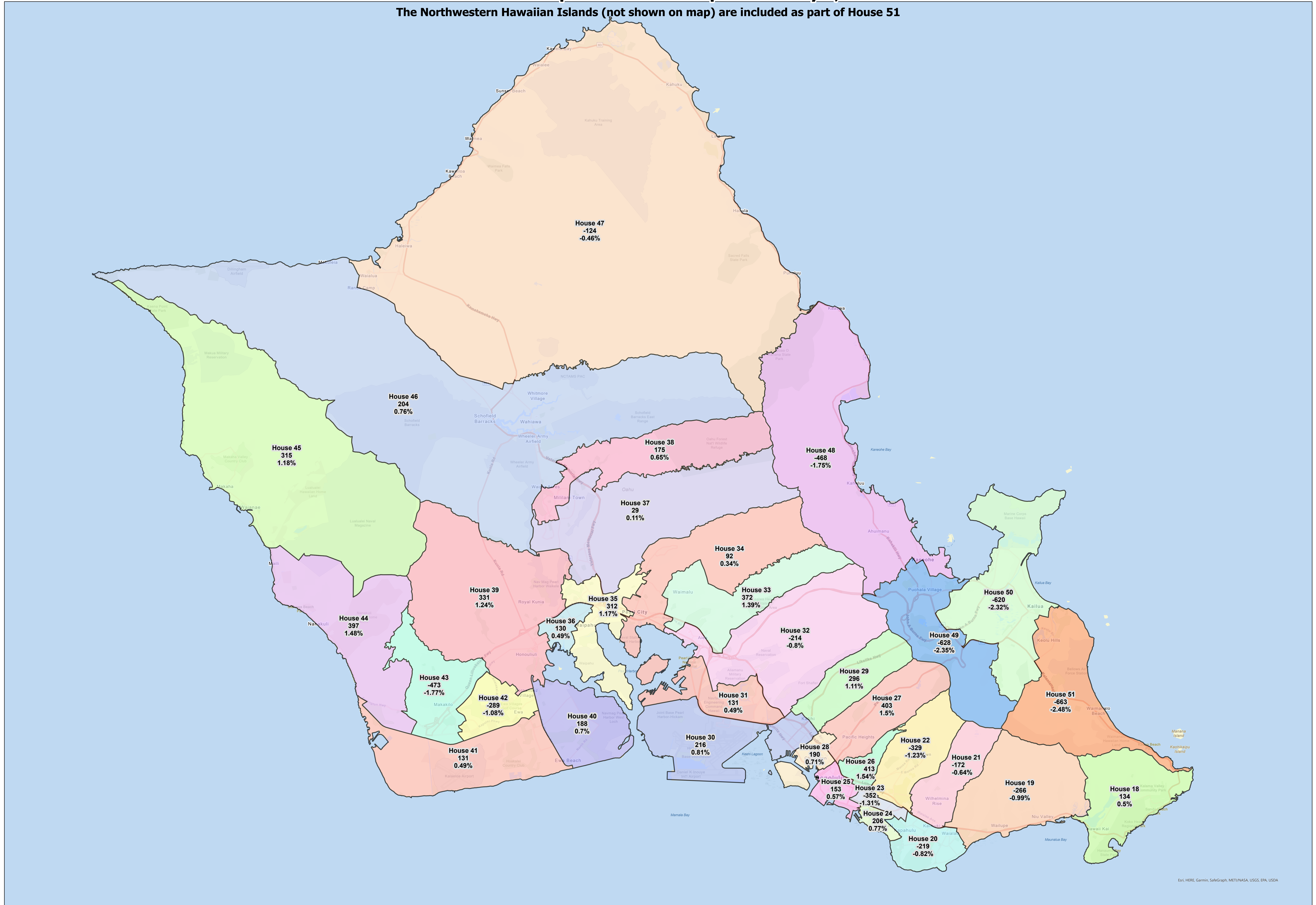


The Northwestern Hawaiian Islands (not shown on map) are included as part of House 51

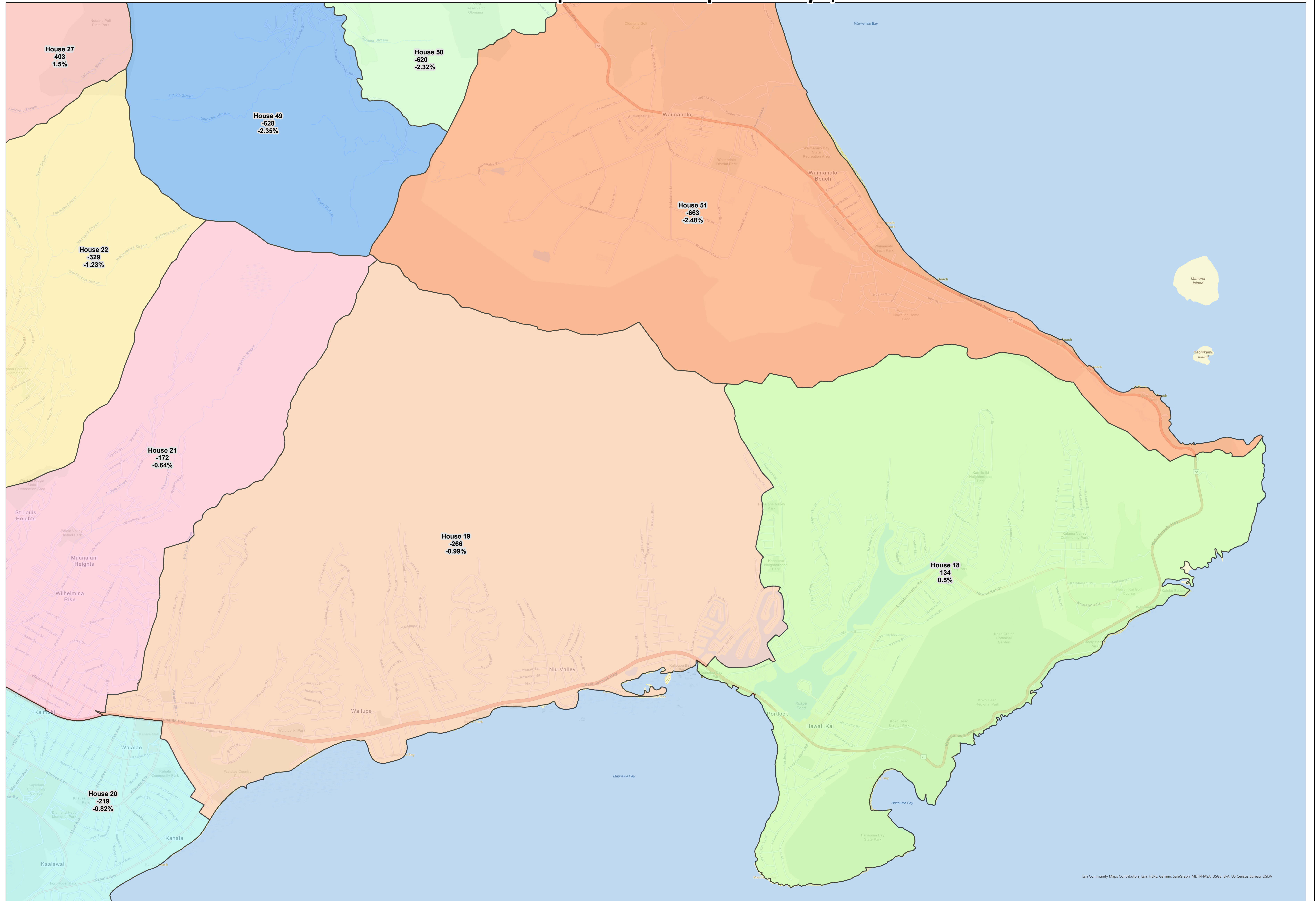


Esri, HERE, Garmin, SafeGraph, METANASA, USGS, EPA, USDA

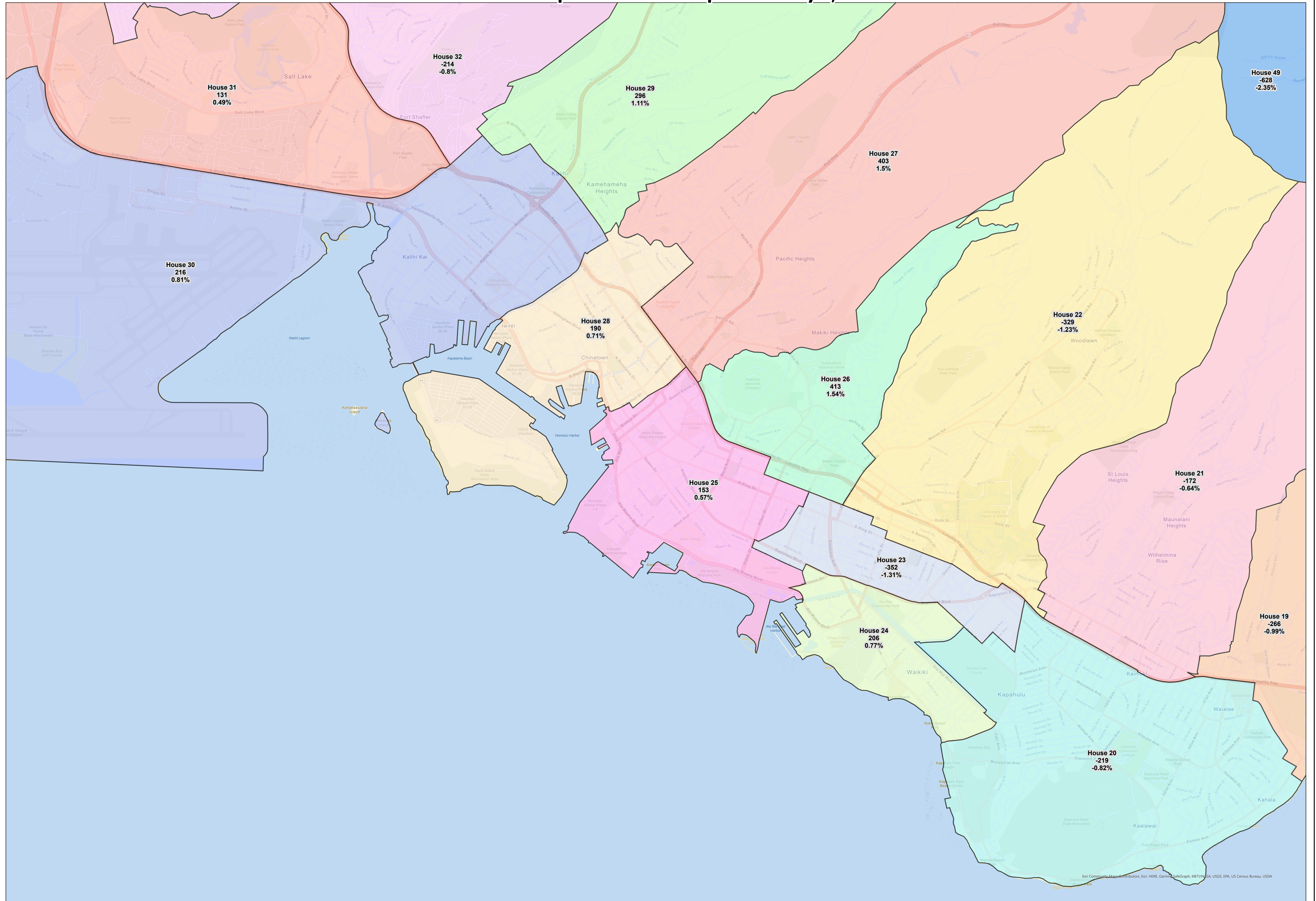
Oahu Basic Island Unit - East Honolulu

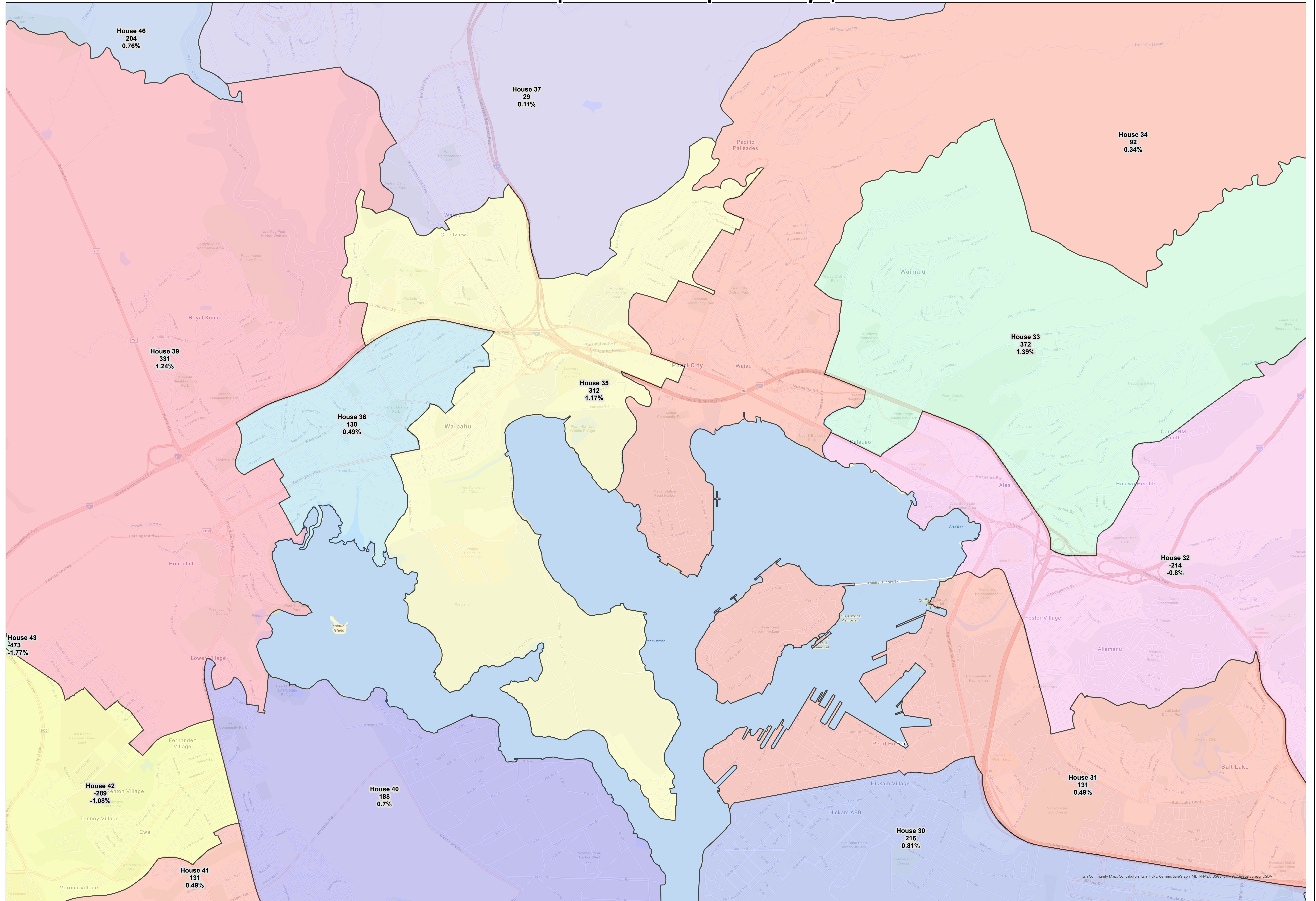
**Jan. 13, 2022 Proposed State House Plans
on v1231 Hawaii Population Base adopted January 6, 2022**

Hawaii Reapportionment Commission 2021-22

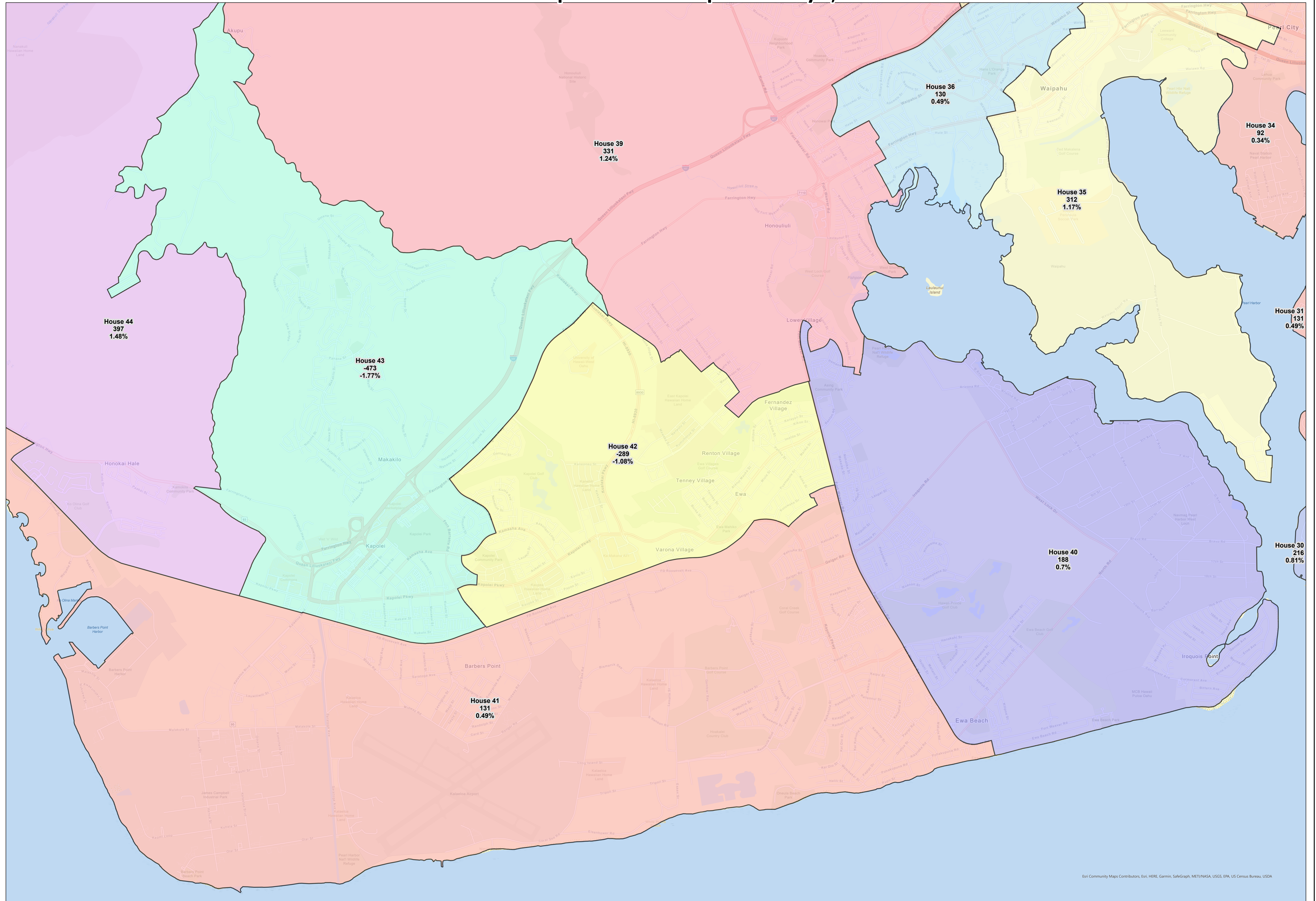


Esri Community Maps Contributors, Esri, HERE, Garmin, SafeGraph, MET/NASA, USGS, EPA, US Census Bureau, USDA



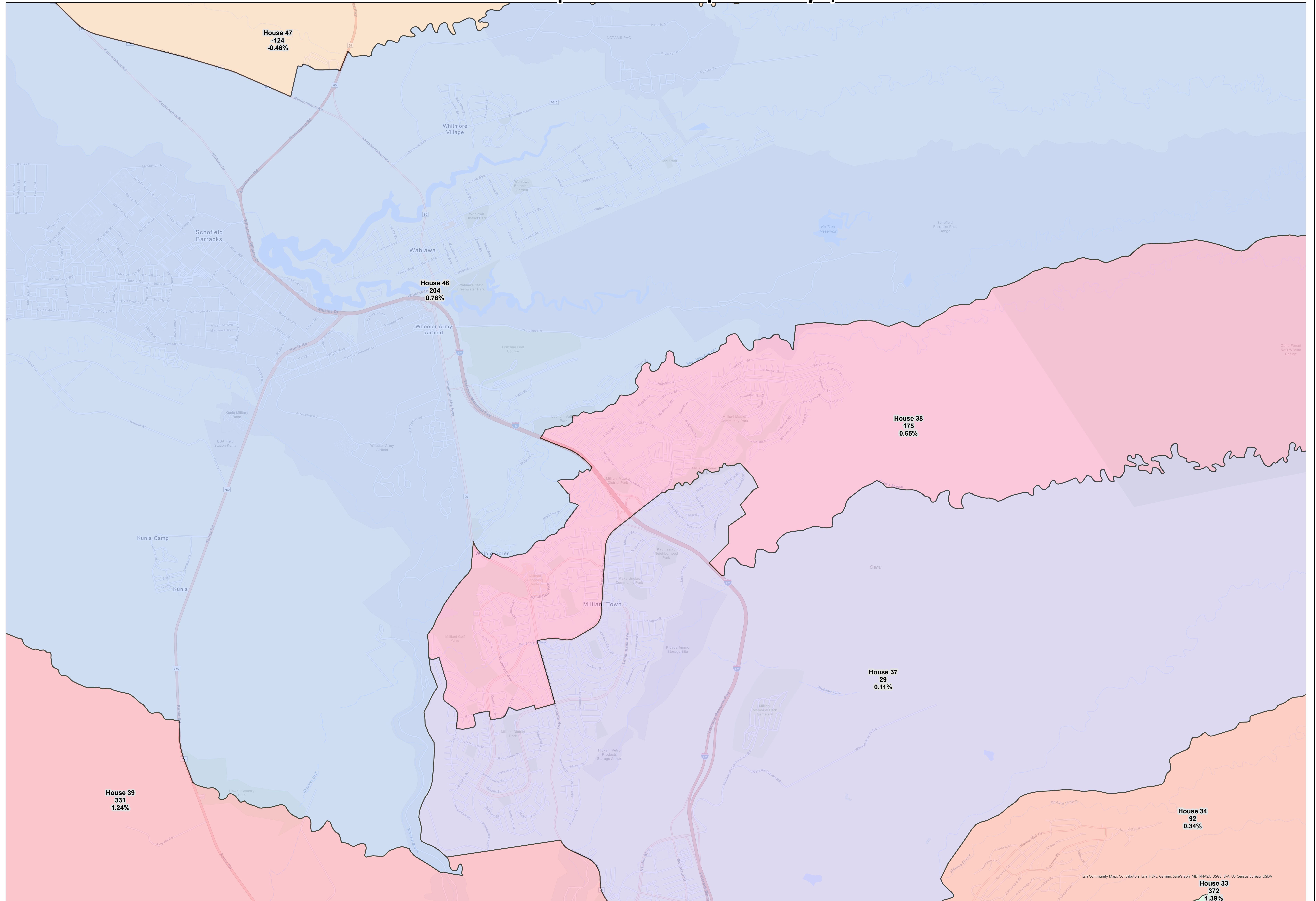


Oahu Basic Island Unit - Ewa Kapolei Makakilo **Jan. 13, 2022 Proposed State House Plans** **Hawaii Reapportionment Commission 2021-22**
 on v1231 Hawaii Population Base adopted January 6, 2022

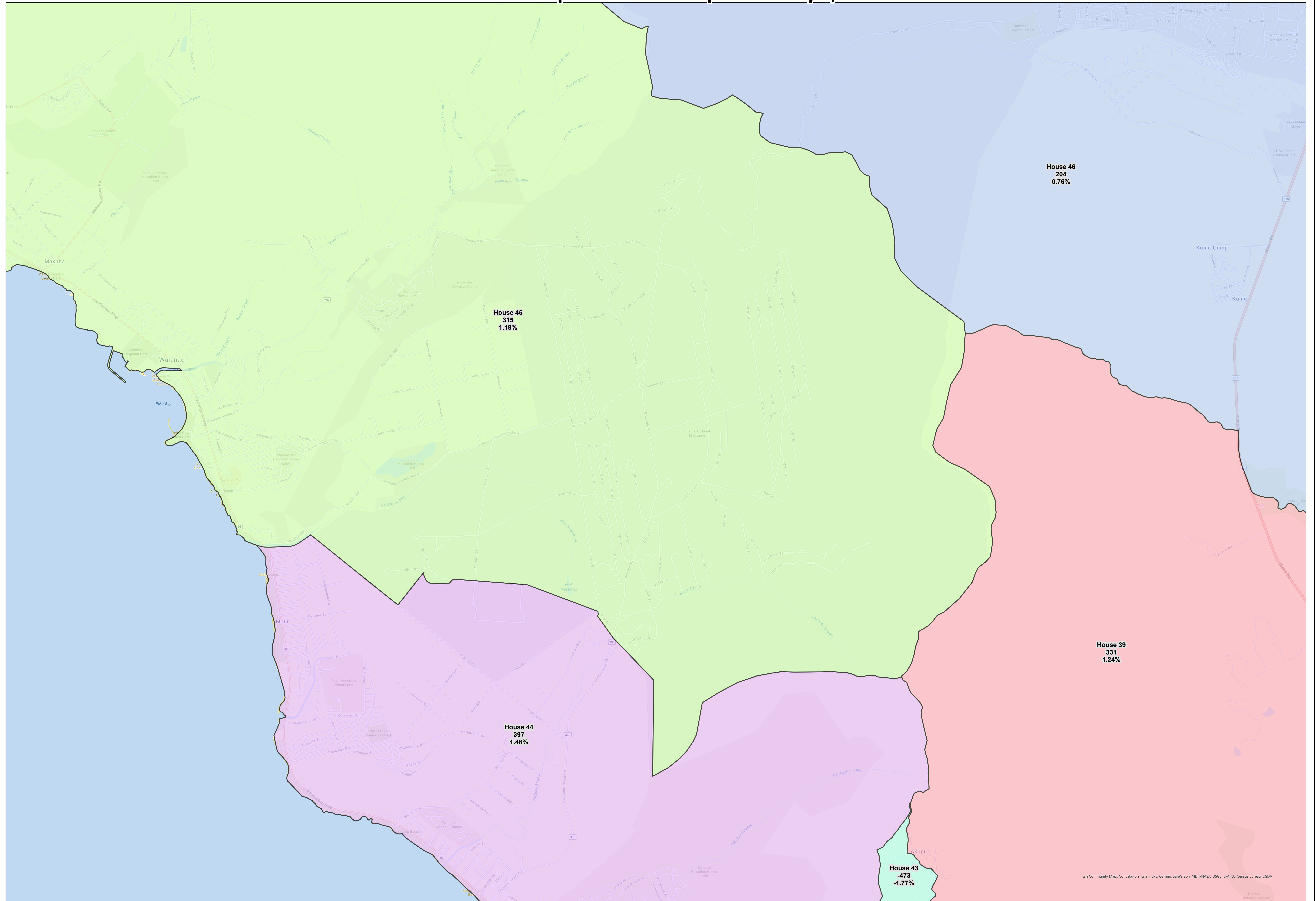


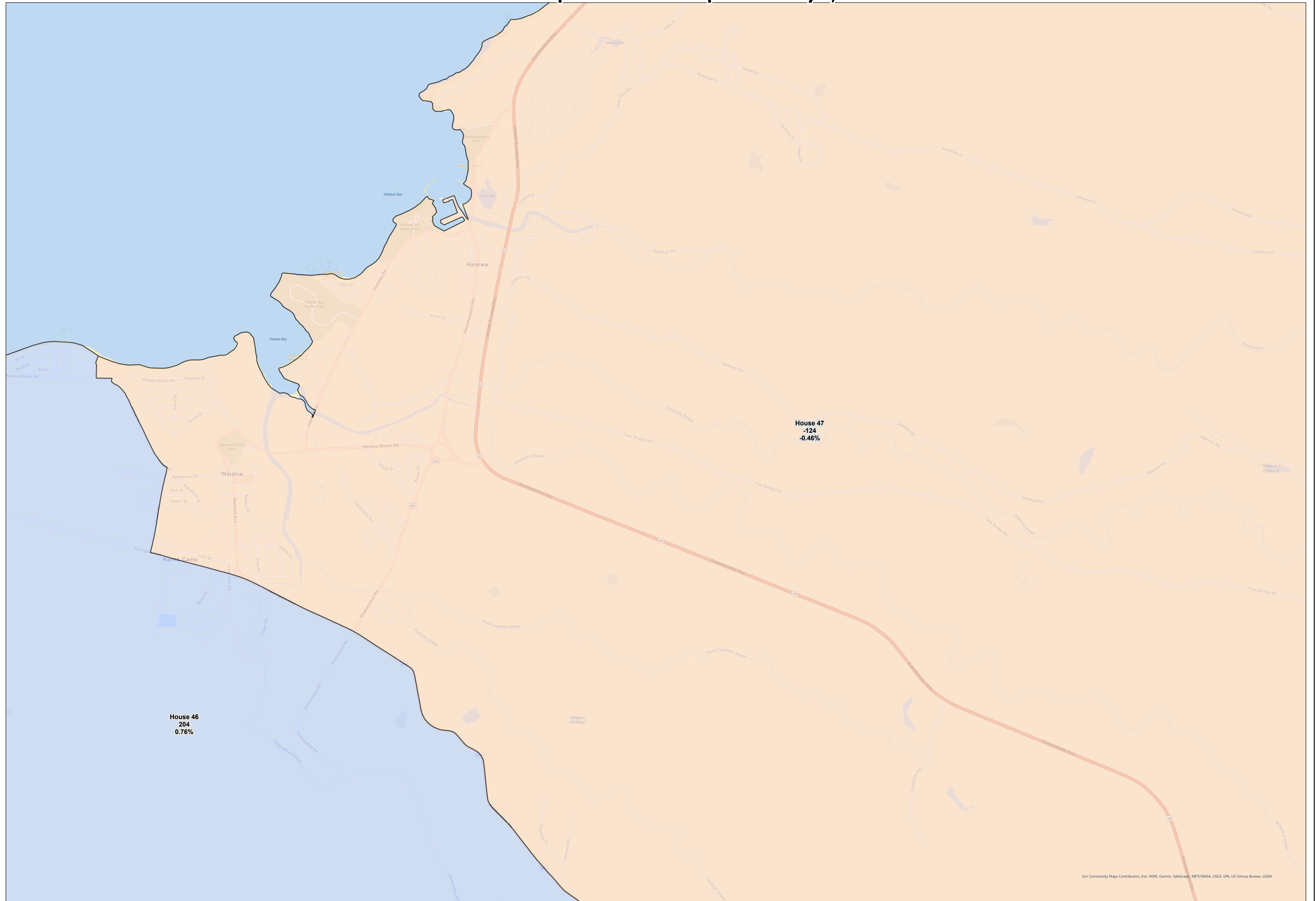
Esri Community Maps Contributors, Esri, HERE, Garmin, SafeGraph, MET/NASA, USGS, EPA, US Census Bureau, USDA

Oahu Basic Island Unit - Mililani Wahiawa **Jan. 13, 2022 Proposed State House Plans** **Hawaii Reapportionment Commission 2021-22**
on v1231 Hawaii Population Base adopted January 6, 2022



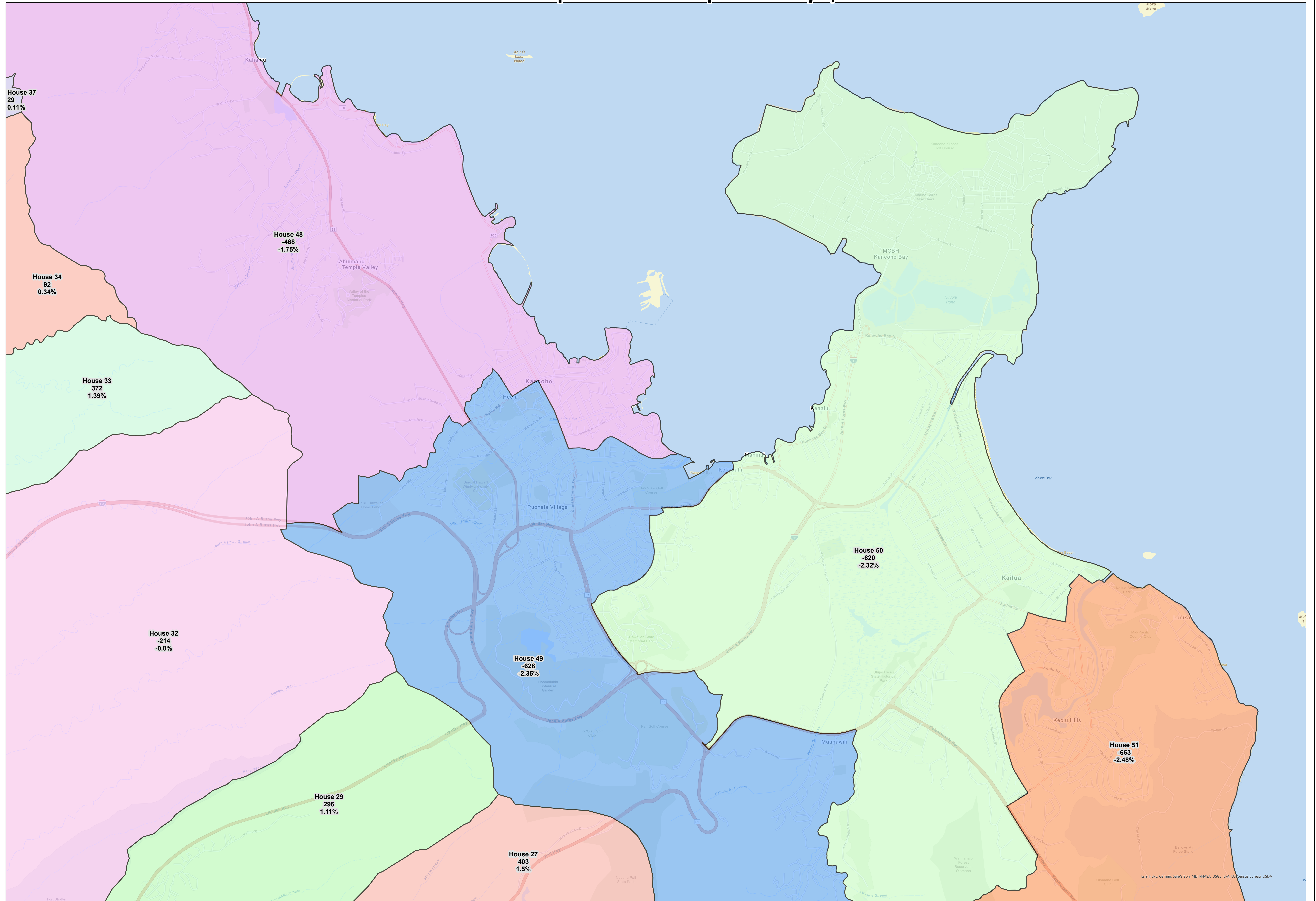
Map created January 10, 2022 Additional information and maps, including online interactive maps, are available on the Commission website at: <https://elections.hawaii.gov/about-us/boards-and-commissions/reapportionment/>





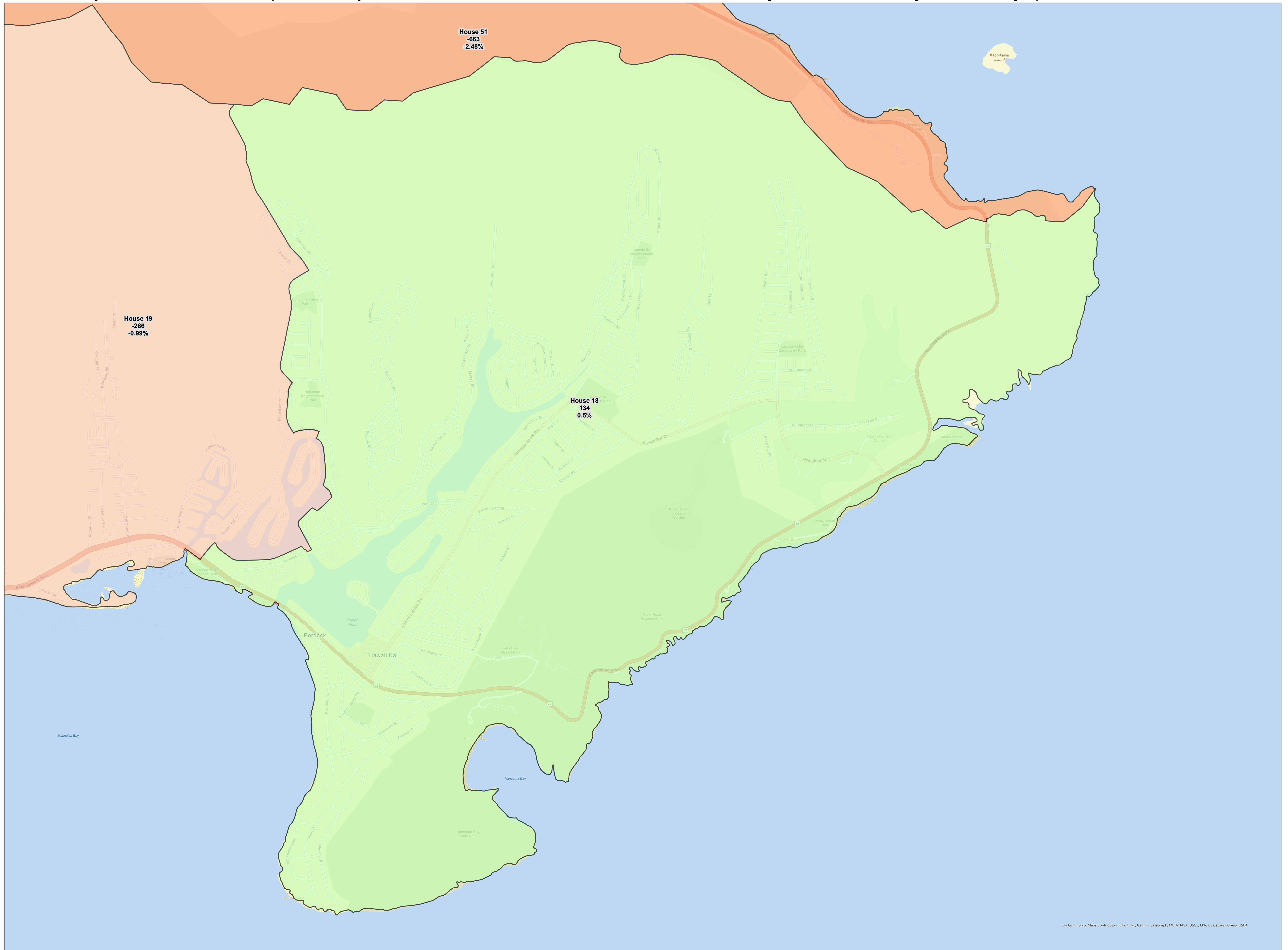
Esri Community Maps Contributors, Esri, HERE, Garmin, SafeGraph, METI/NASA, USGS, EPA, US Census Bureau, USDA

Oahu Basic Island Unit - Kailua Kaneohe Kahala **Jan. 13, 2022 Proposed State House Plans** **Hawaii Reapportionment Commission 2021-22**
on v1231 Hawaii Population Base adopted January 6, 2022

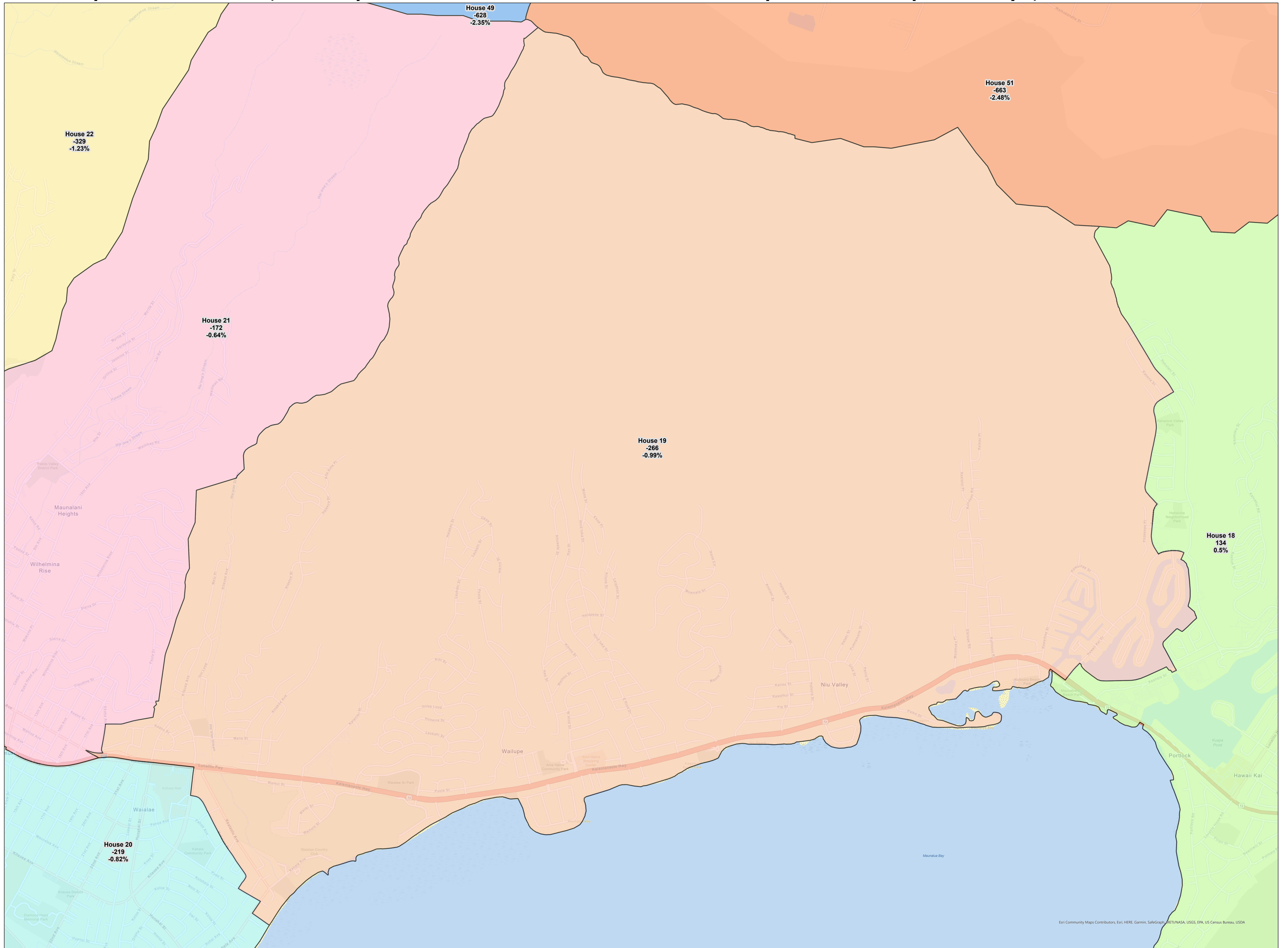


Map created January 10, 2022 Additional information and maps, including online interactive maps, are available on the Commission website at: <https://elections.hawaii.gov/about-us/boards-and-commissions/reapportionment/>

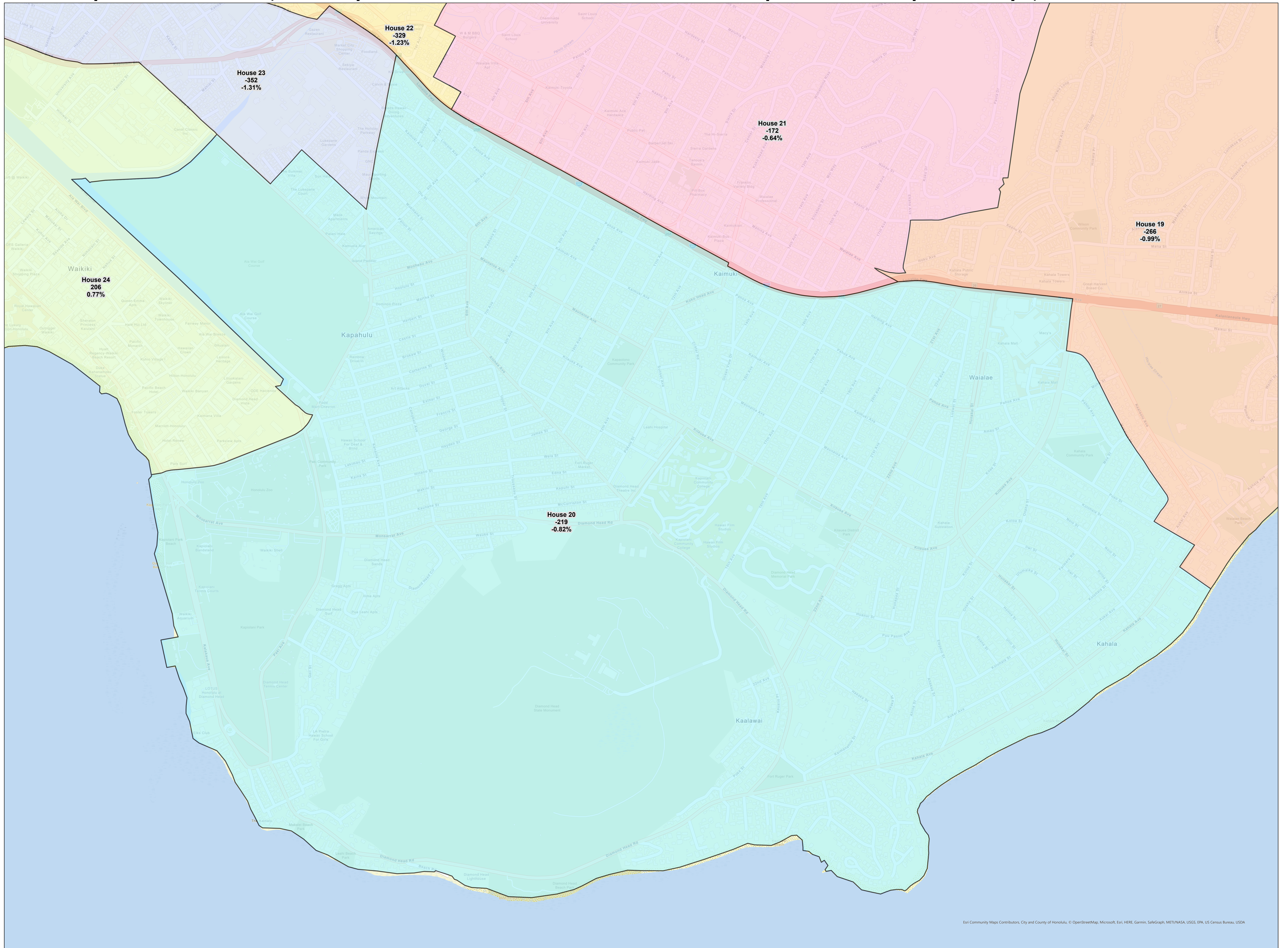
District Map: House 18 - Jan. 13, 2022 Proposed Oahu State House Plan on v1231 Hawaii Population Base adopted January 6, 2022



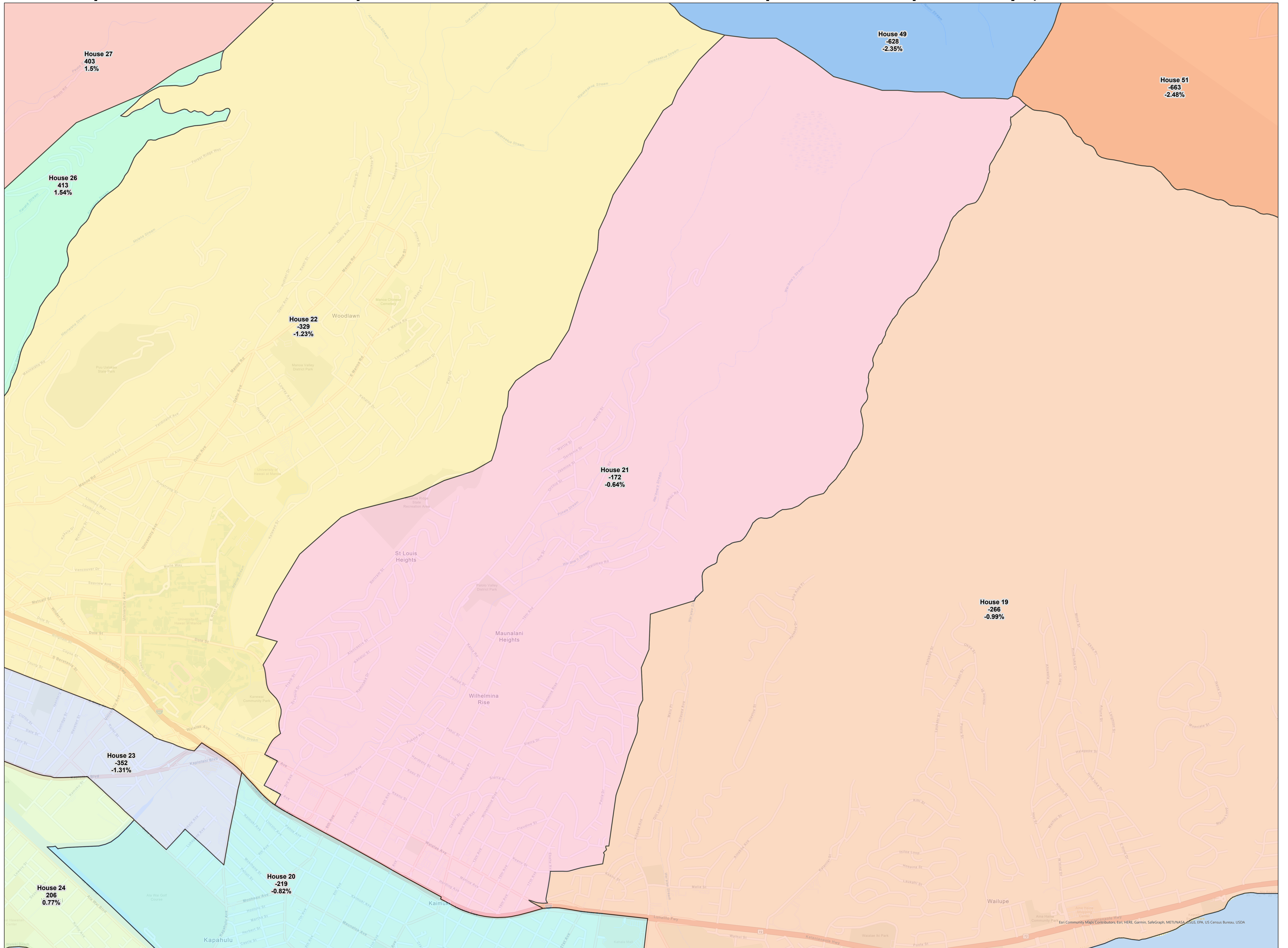
District Map: House 19 - Jan. 13, 2022 Proposed Oahu State House Plan on v1231 Hawaii Population Base adopted January 6, 2022



District Map: House 20 - Jan. 13, 2022 Proposed Oahu State House Plan on v1231 Hawaii Population Base adopted January 6, 2022

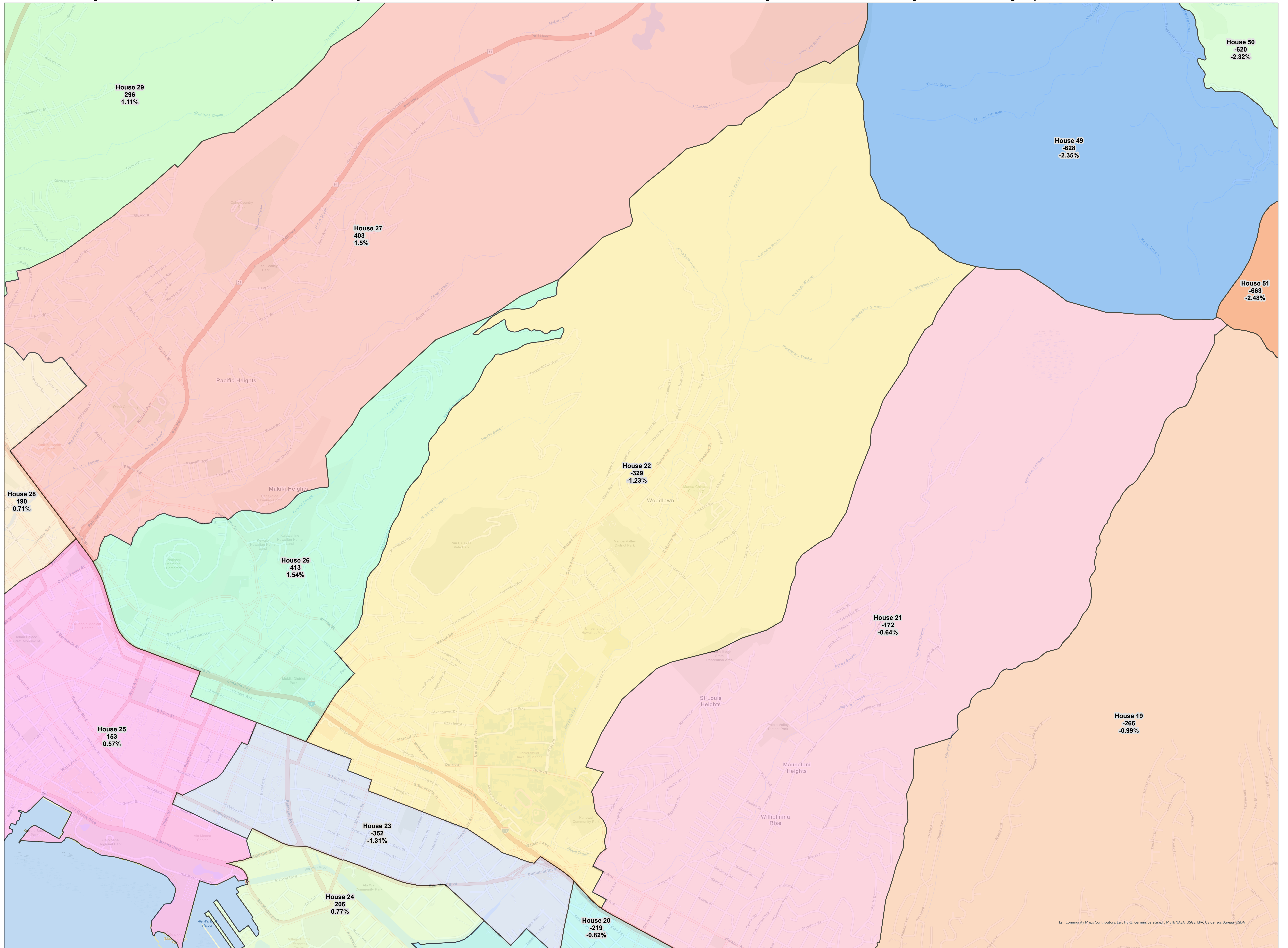


District Map: House 21 - Jan. 13, 2022 Proposed Oahu State House Plan on v1231 Hawaii Population Base adopted January 6, 2022

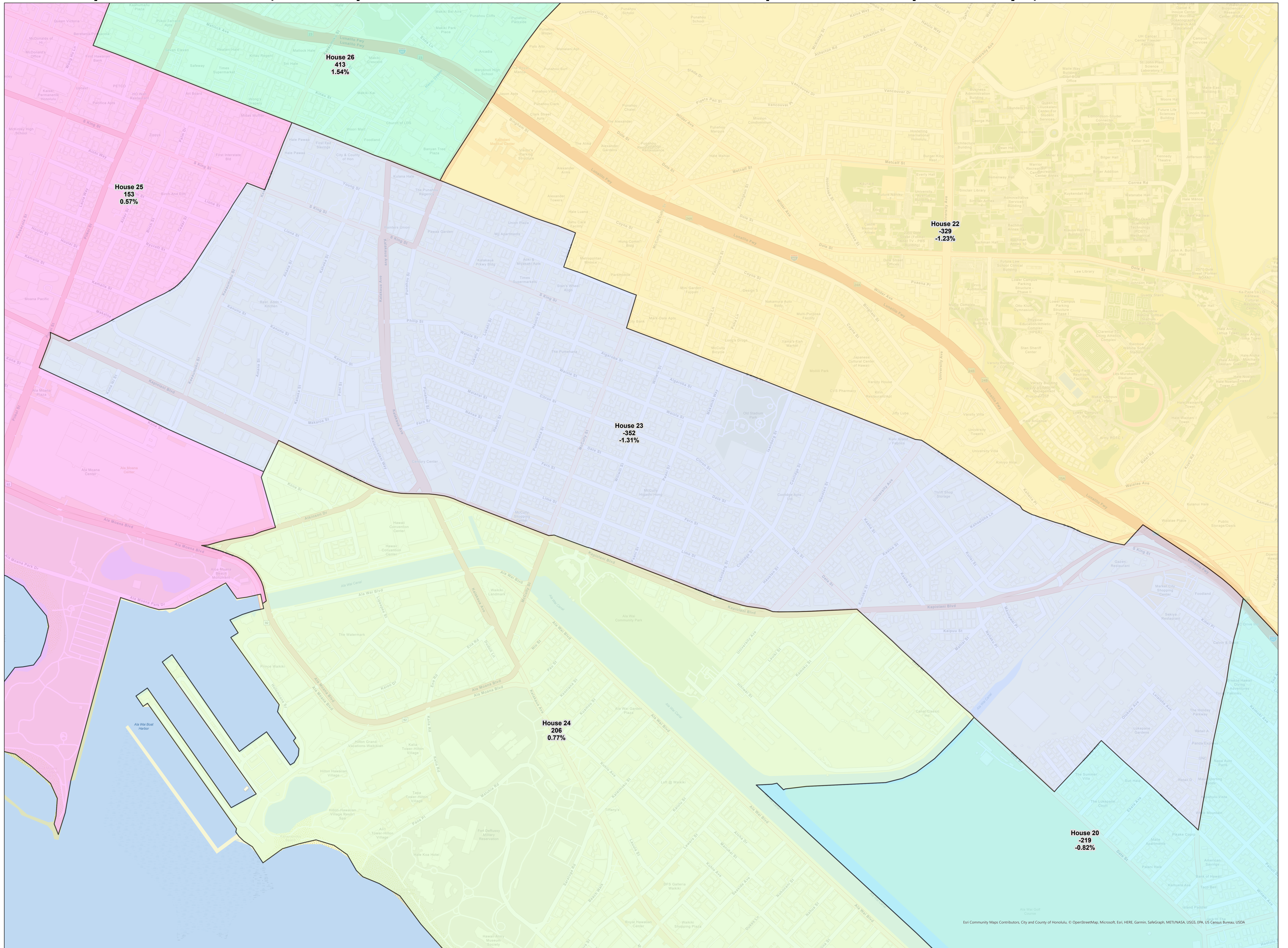


Eri Community Maps Contributors: Eri, HERE, Garmin, SafeGraph, METI/NASA, Esri, US Census Bureau, USDA

District Map: House 22 - Jan. 13, 2022 Proposed Oahu State House Plan on v1231 Hawaii Population Base adopted January 6, 2022

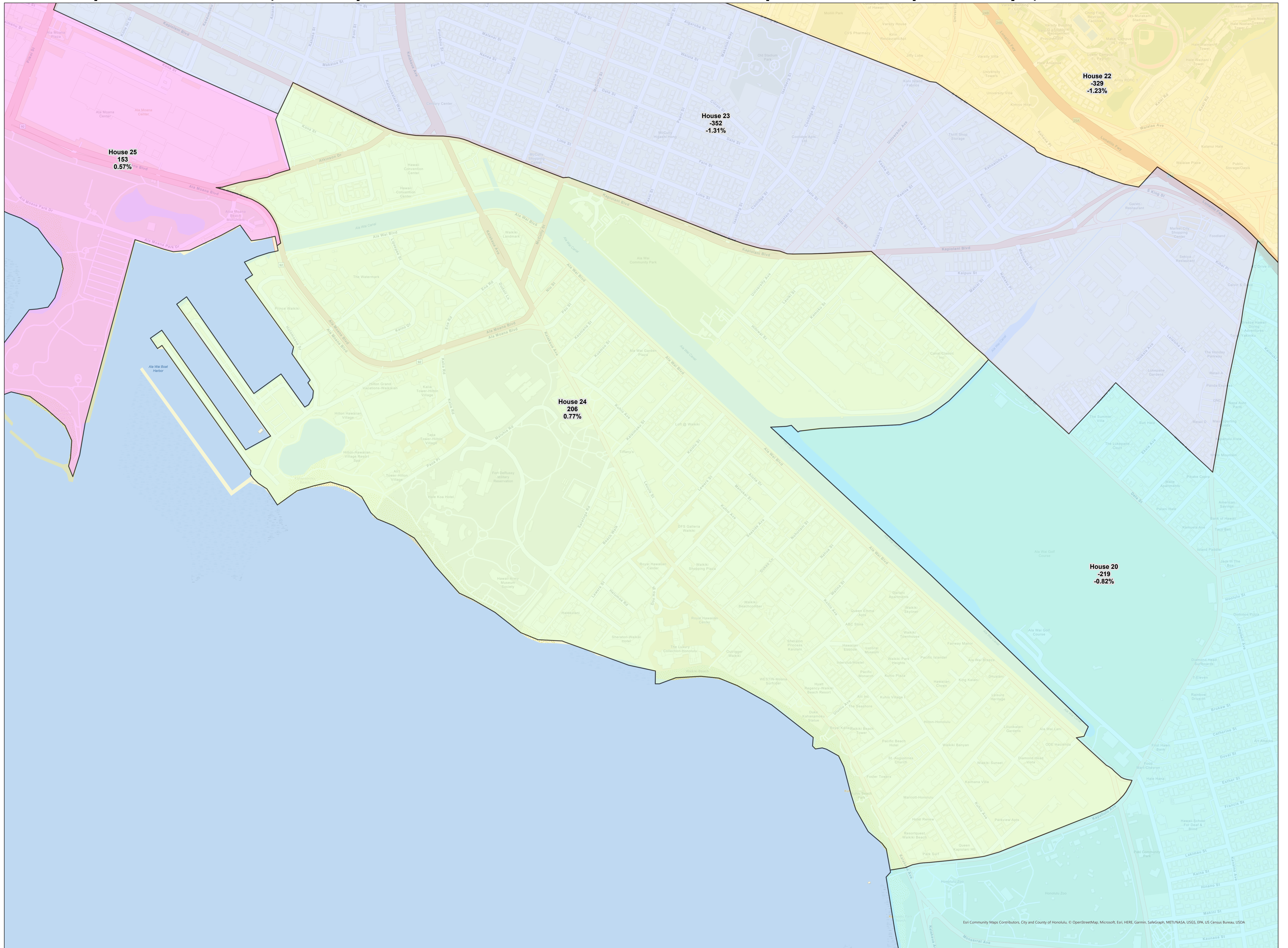


District Map: House 23 - Jan. 13, 2022 Proposed Oahu State House Plan on v1231 Hawaii Population Base adopted January 6, 2022

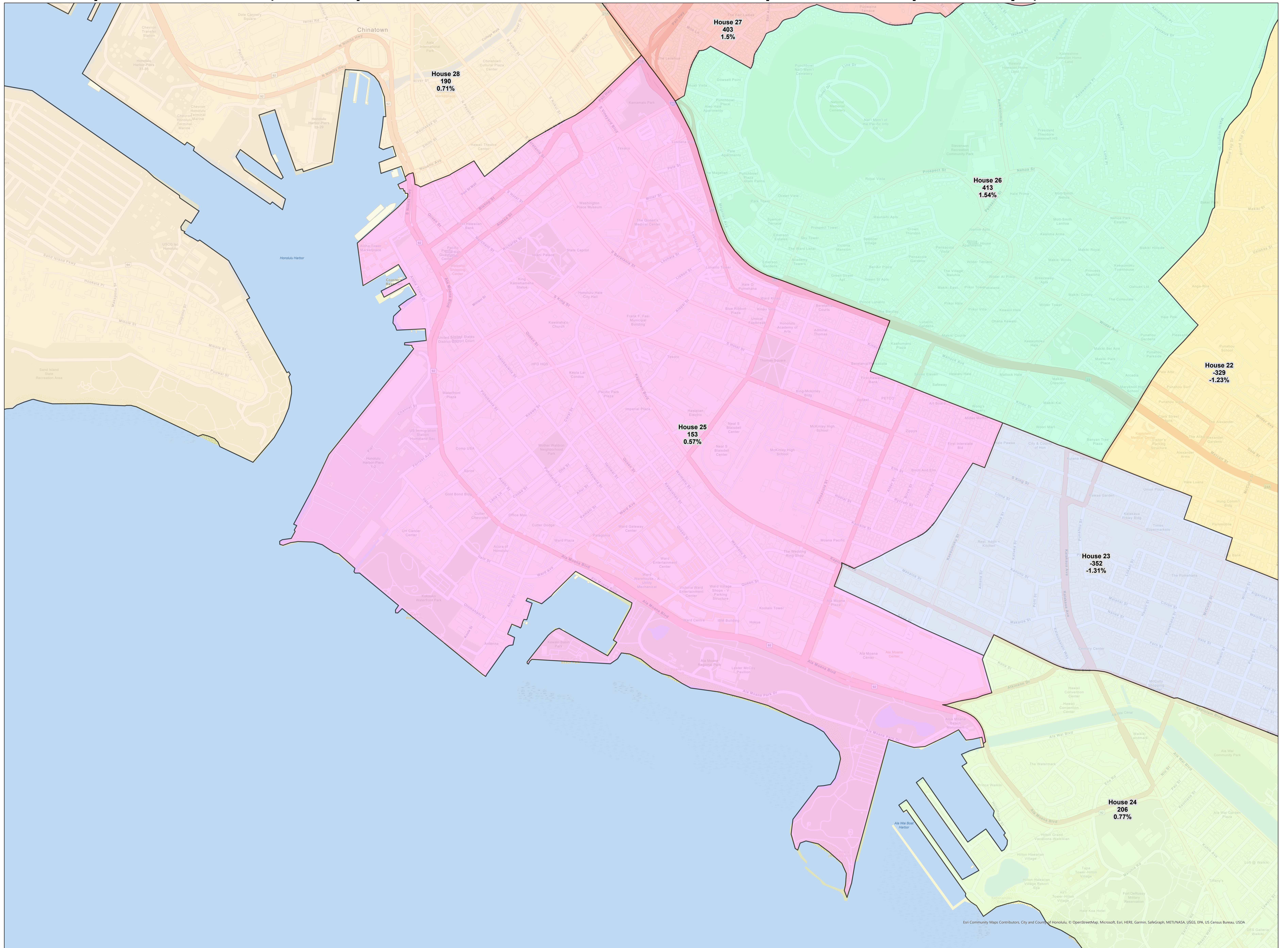


Esi Community Maps Contributors, City and County of Honolulu, © OpenStreetMap, Microsoft, Esri, HERE, Garmin, SafeGraph, MET/NASA, USGS, EPA, US Census Bureau, USDA

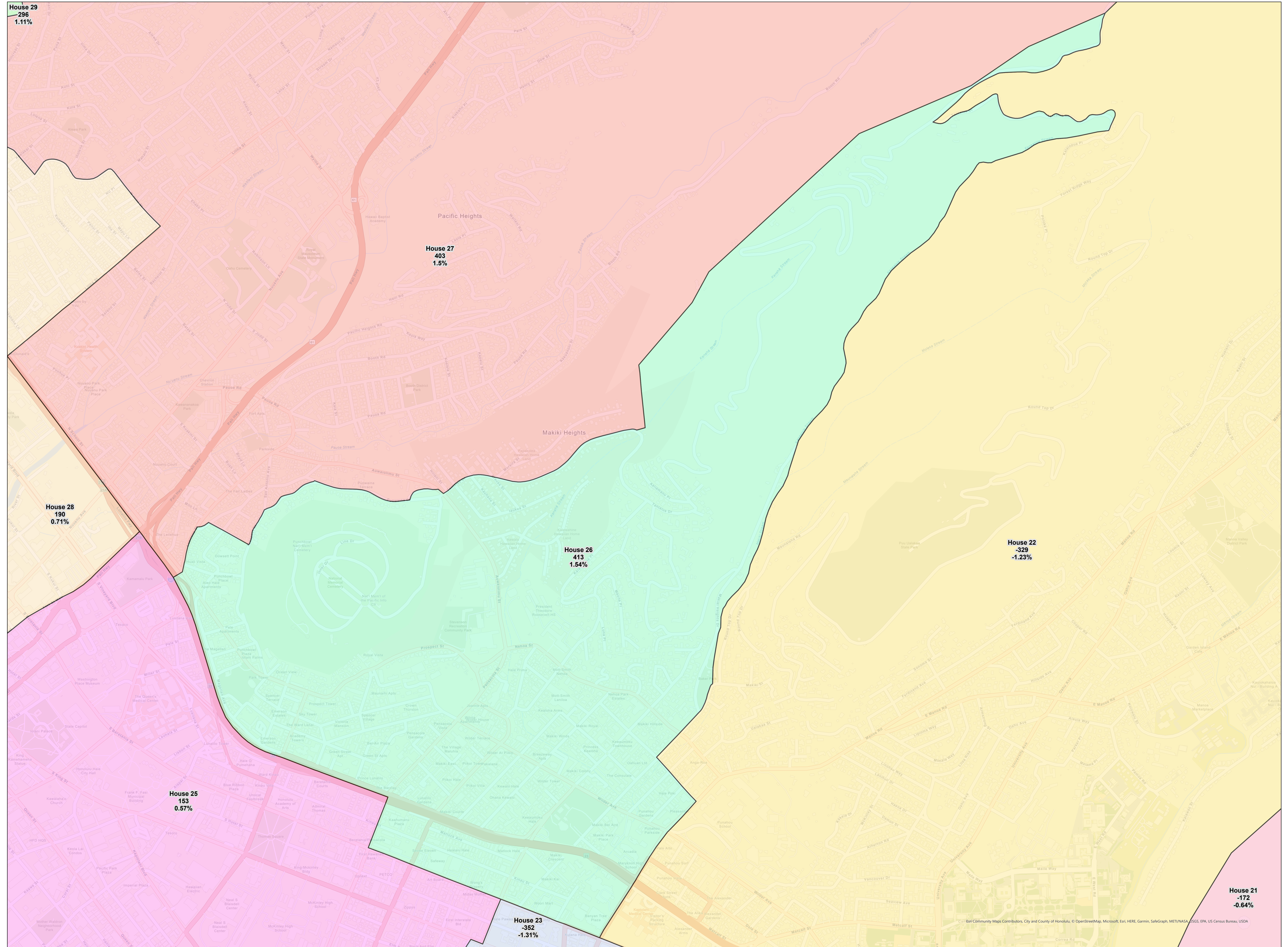
District Map: House 24 - Jan. 13, 2022 Proposed Oahu State House Plan on v1231 Hawaii Population Base adopted January 6, 2022



District Map: House 25 - Jan. 13, 2022 Proposed Oahu State House Plan on v1231 Hawaii Population Base adopted January 6, 2022

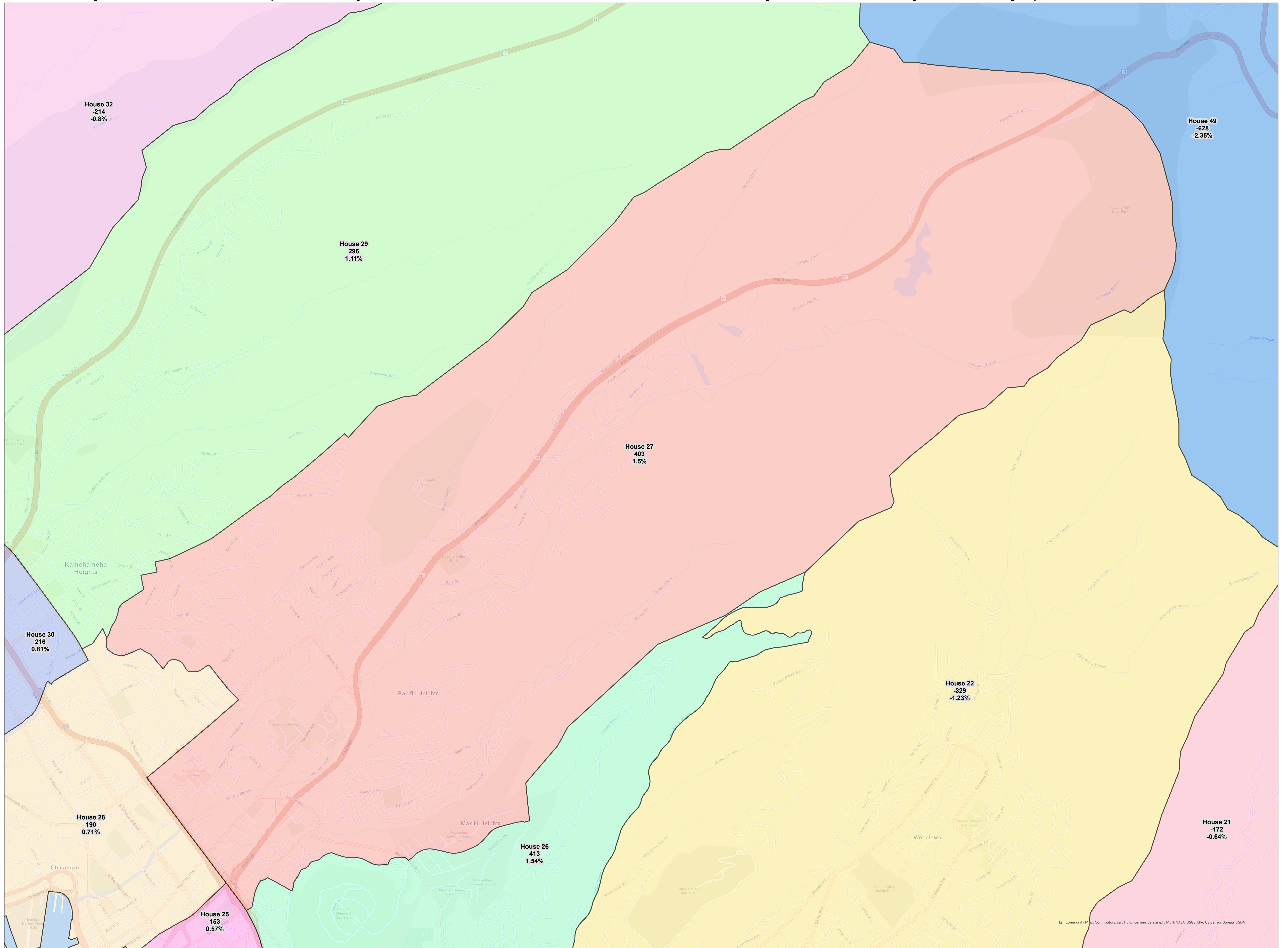


District Map: House 26 - Jan. 13, 2022 Proposed Oahu State House Plan on v1231 Hawaii Population Base adopted January 6, 2022



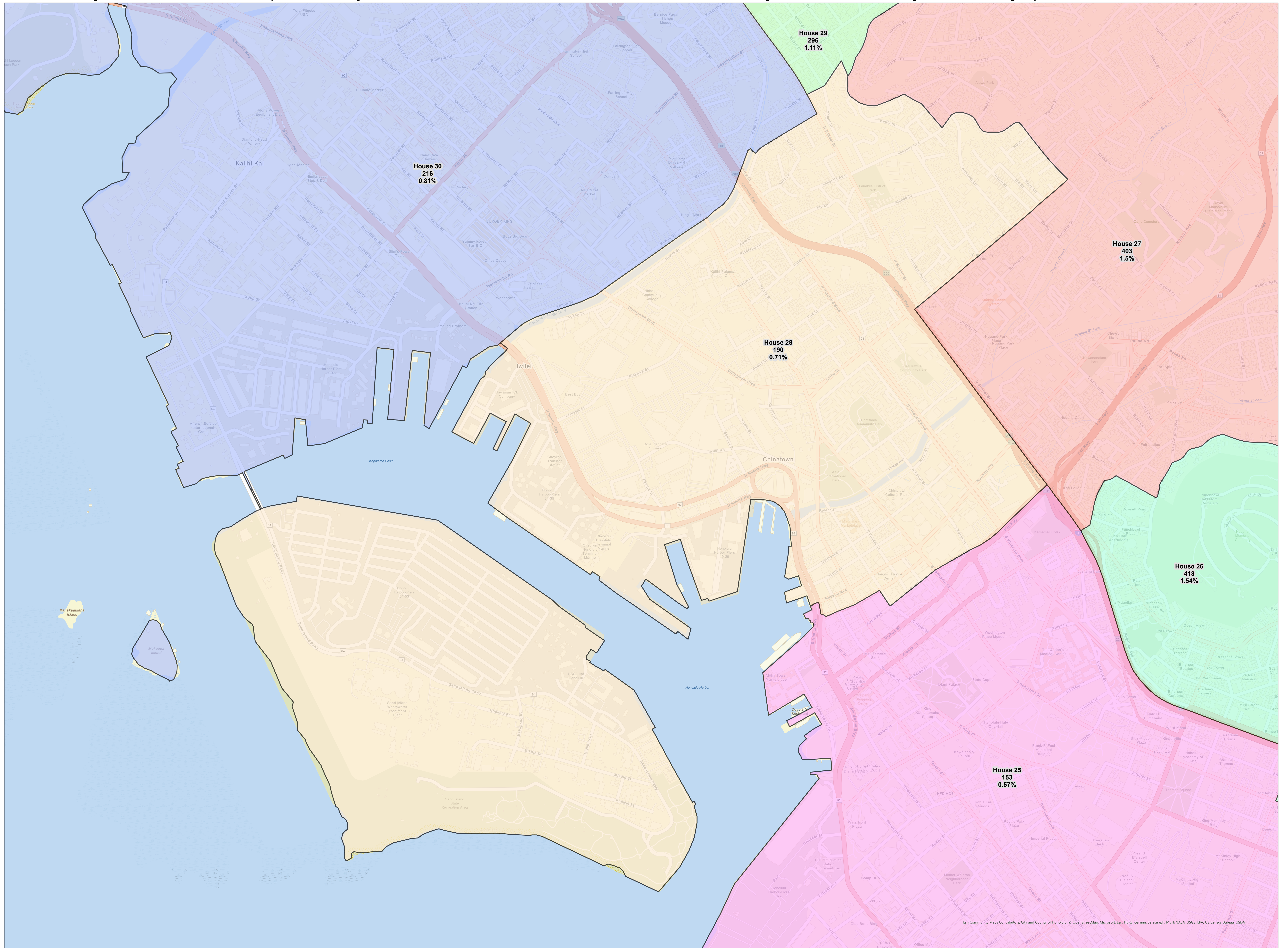
Eri Community Maps Contributors, City and County of Honolulu, © OpenStreetMap, Microsoft, Eri, HERE, Garmin, SafeGraph, MET/NASA, USGS, EPA, US Census Bureau, USDA

District Map: House 27 - Jan. 13, 2022 Proposed Oahu State House Plan on v1231 Hawaii Population Base adopted January 6, 2022

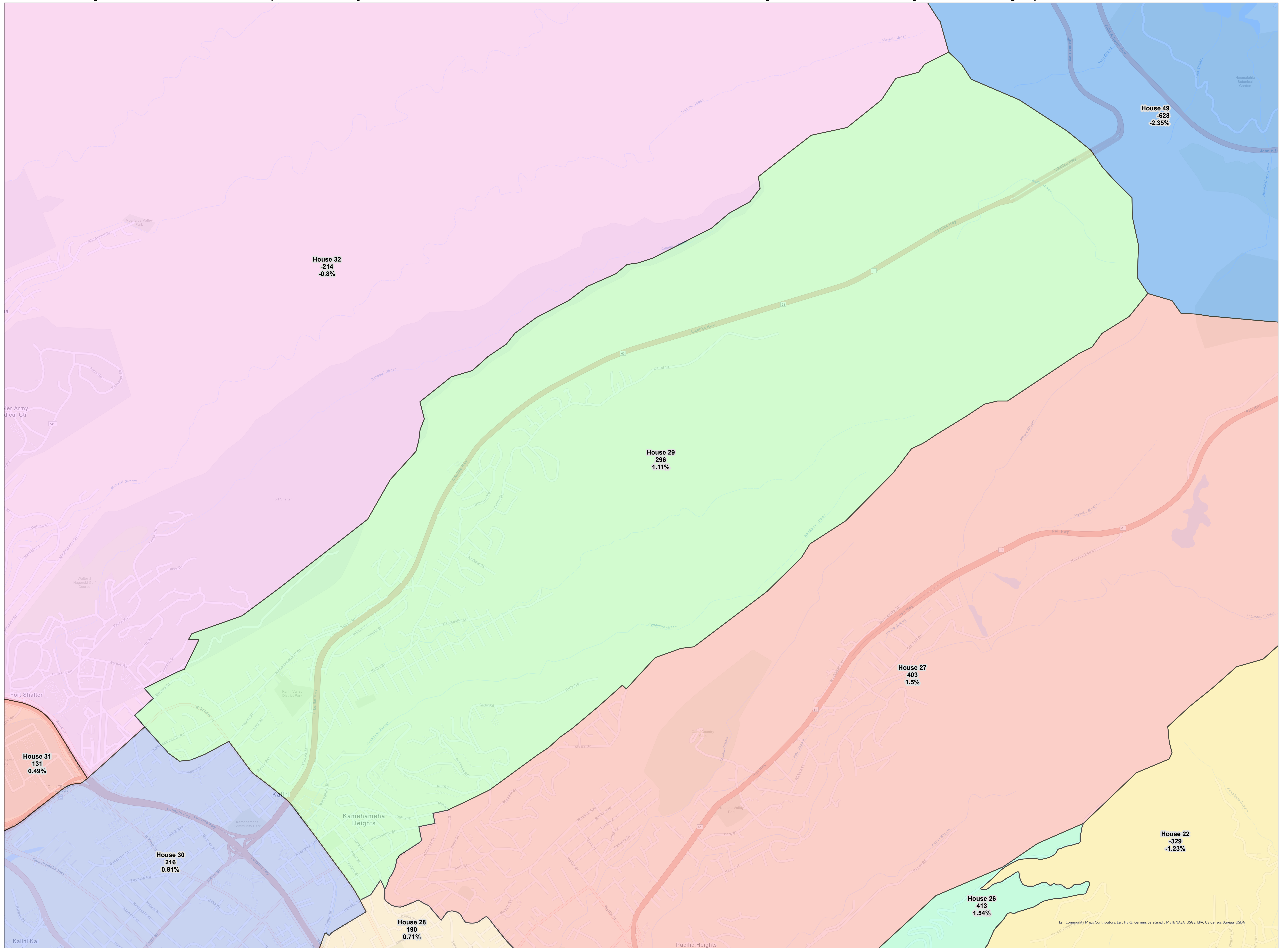


Eri Community Maps Contributors, Eri, HERE, Garmin, SafeGraph, MET/NASA, USGS, EPA, US Census Bureau, USDA

District Map: House 28 - Jan. 13, 2022 Proposed Oahu State House Plan on v1231 Hawaii Population Base adopted January 6, 2022

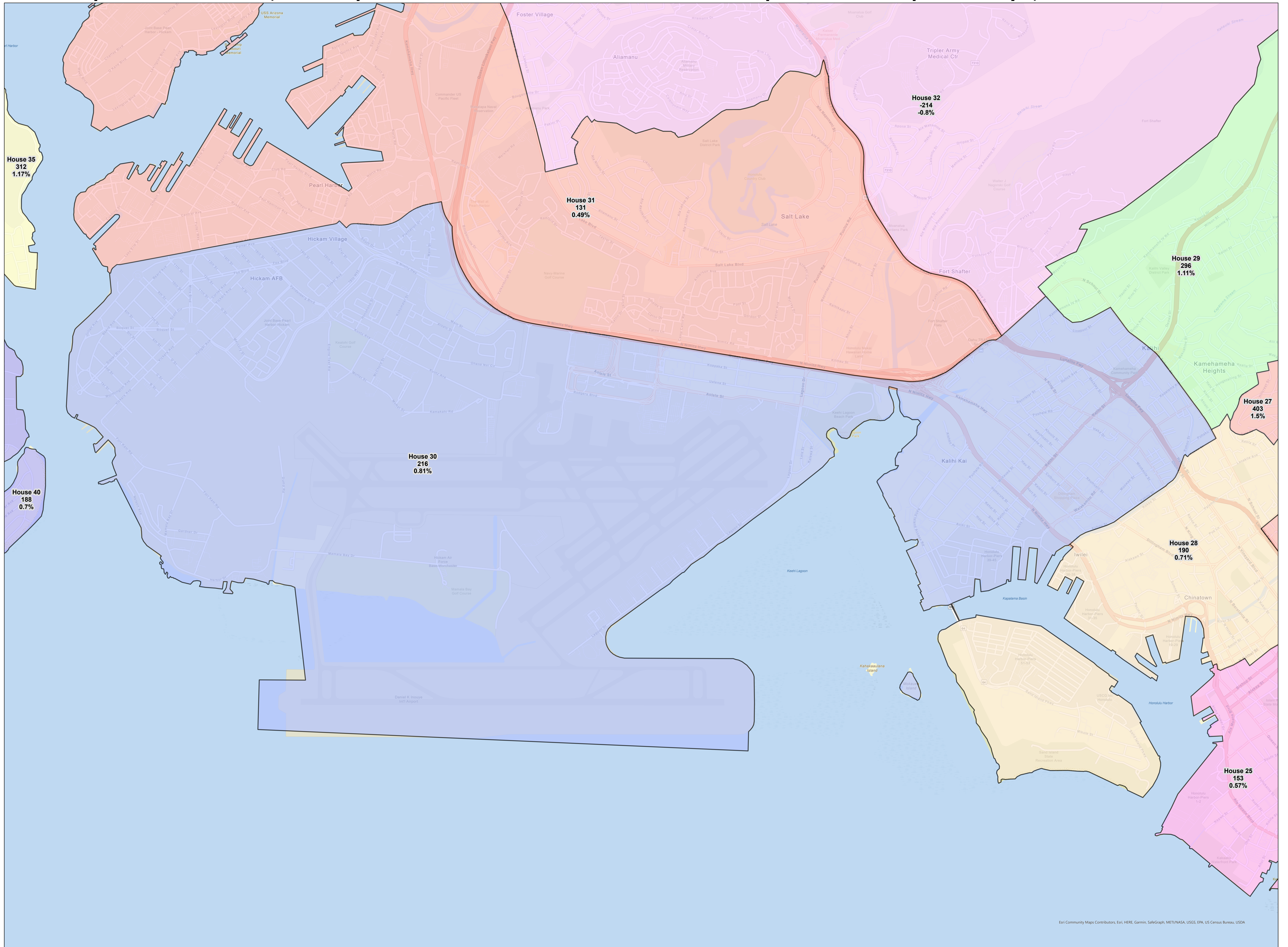


District Map: House 29 - Jan. 13, 2022 Proposed Oahu State House Plan on v1231 Hawaii Population Base adopted January 6, 2022

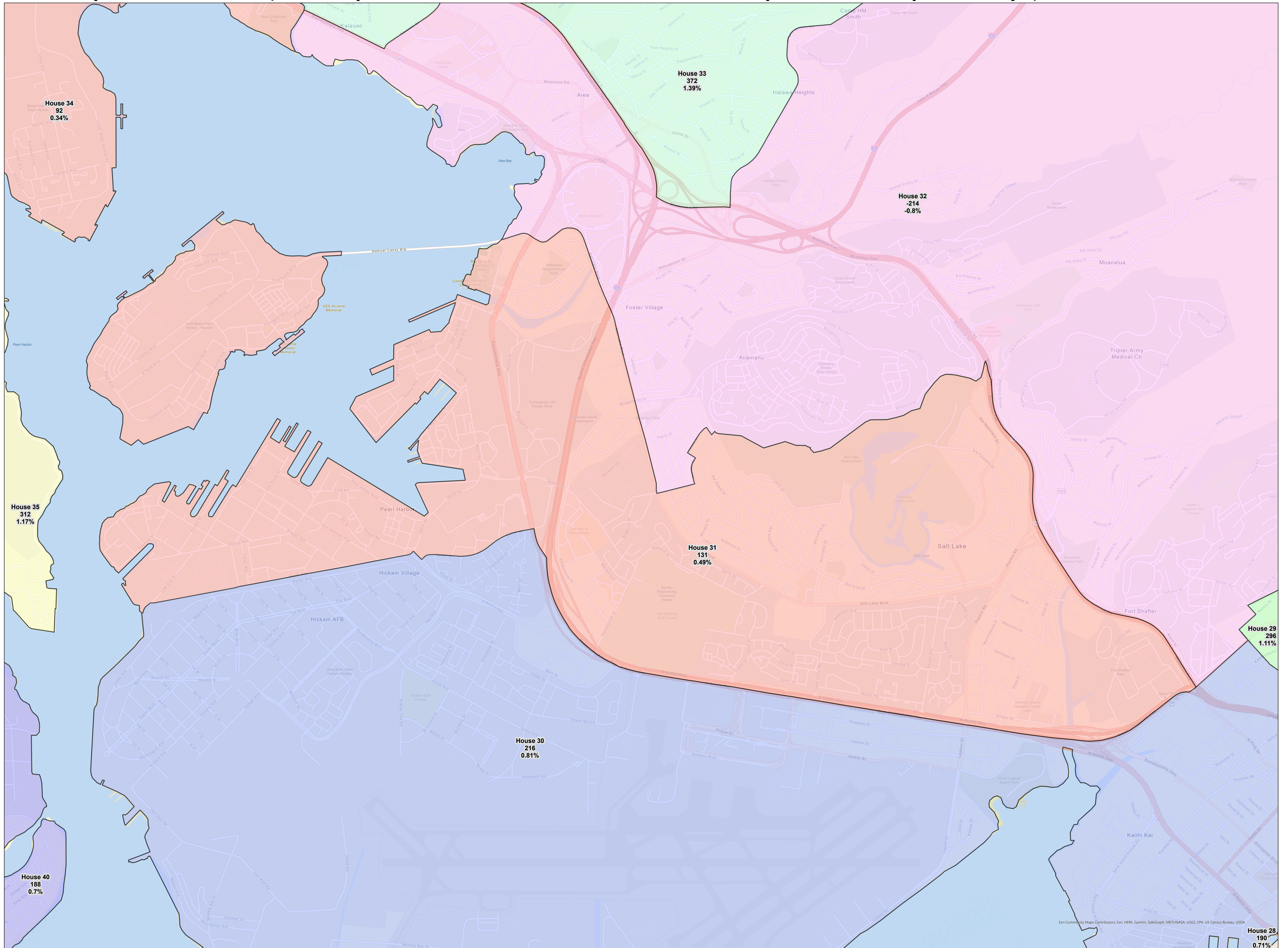


Eri Community Maps Contributors, Eri, HERE, Garmin, SafeGraph, MET/NASA, USGS, EPA, US Census Bureau, USDA

District Map: House 30 - Jan. 13, 2022 Proposed Oahu State House Plan on v1231 Hawaii Population Base adopted January 6, 2022

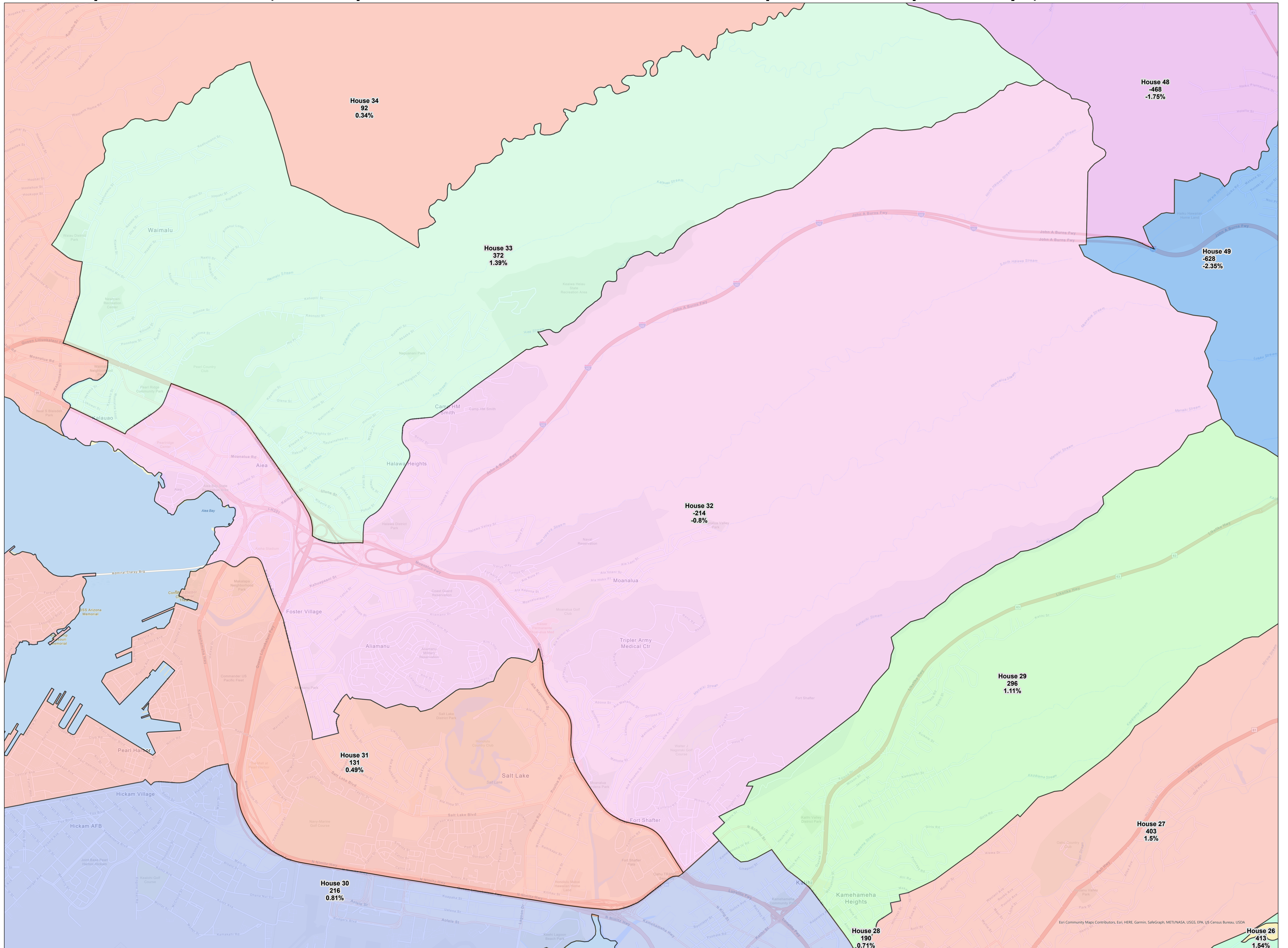


District Map: House 31 - Jan. 13, 2022 Proposed Oahu State House Plan on v1231 Hawaii Population Base adopted January 6, 2022



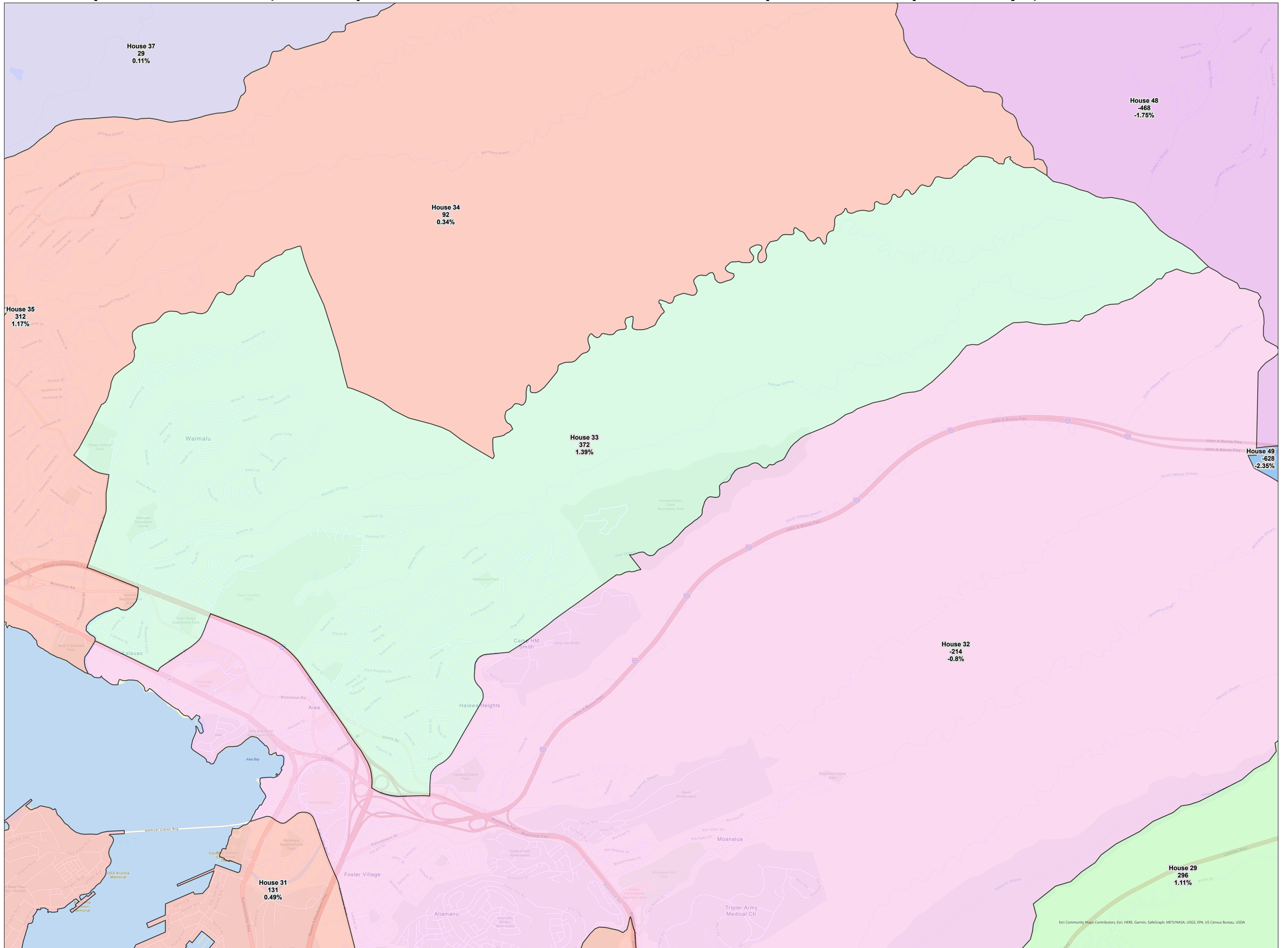
Eri Community Maps Contributors; Eri, HERE, Garmin, SafeGraph, MET/NASA, USGS, EPA, US Census Bureau, USDA

District Map: House 32 - Jan. 13, 2022 Proposed Oahu State House Plan on v1231 Hawaii Population Base adopted January 6, 2022



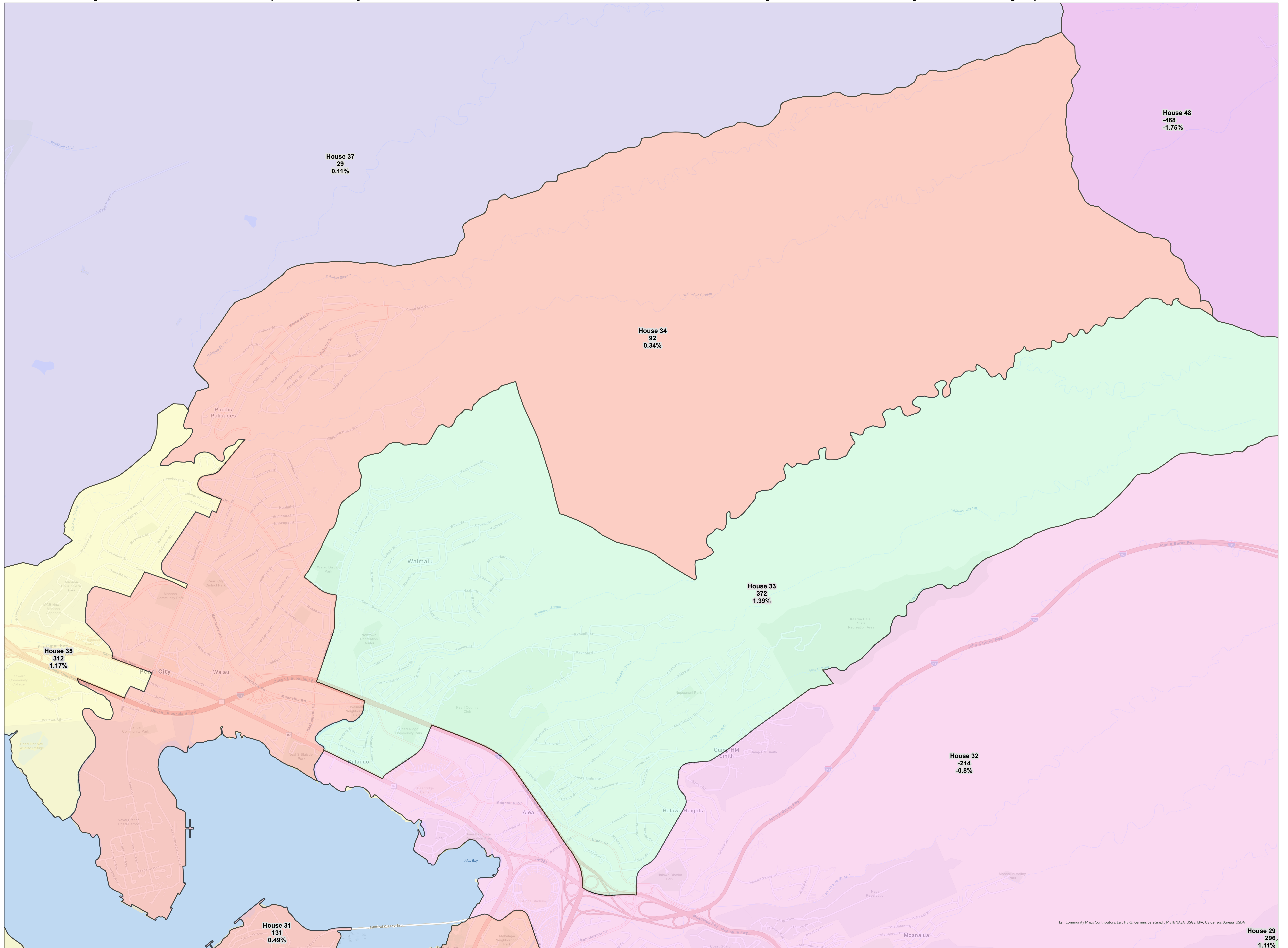
Eri Community Maps Contributors, Eri, HERE, Garmin, SafeGraph, MET/NASA, USGS, EPA, US Census Bureau, USDA

District Map: House 33 - Jan. 13, 2022 Proposed Oahu State House Plan on v1231 Hawaii Population Base adopted January 6, 2022

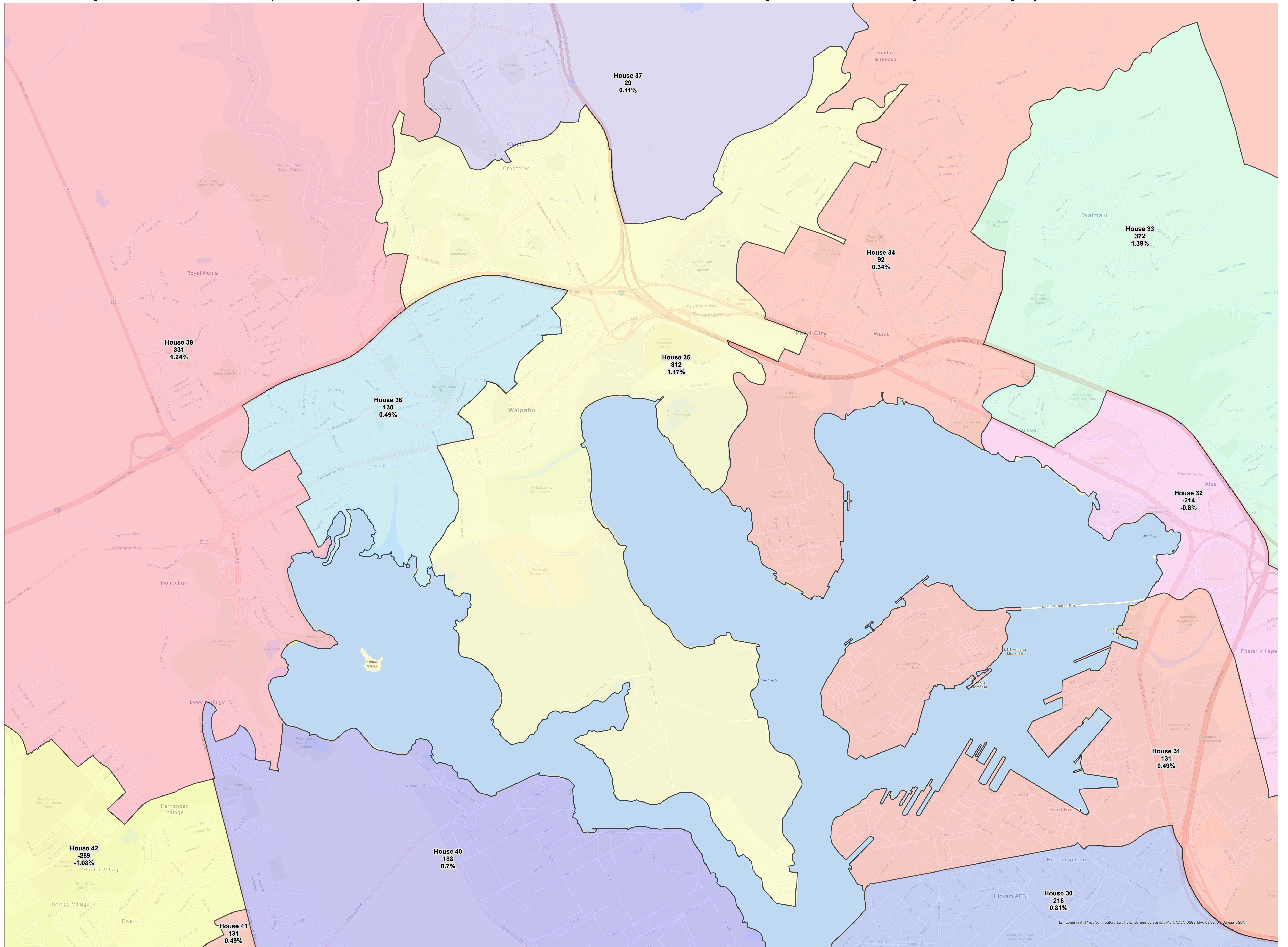


Eri Community Maps Contributors, Eri, HERE, Garmin, SafeGraph, MET/NASA, USGS, EPA, US Census Bureau, USDA

District Map: House 34 - Jan. 13, 2022 Proposed Oahu State House Plan on v1231 Hawaii Population Base adopted January 6, 2022

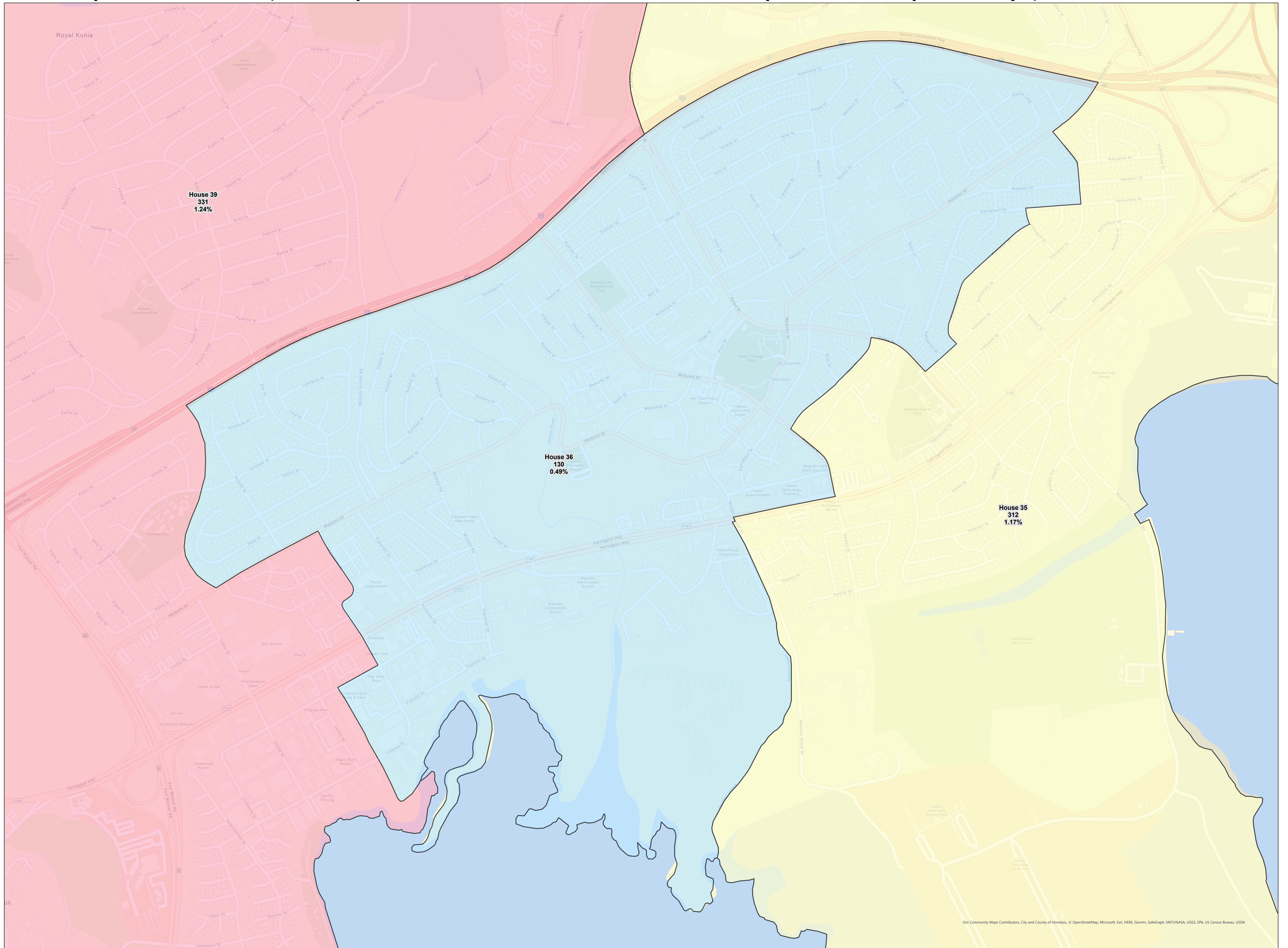


District Map: House 35 - Jan. 13, 2022 Proposed Oahu State House Plan on v1231 Hawaii Population Base adopted January 6, 2022

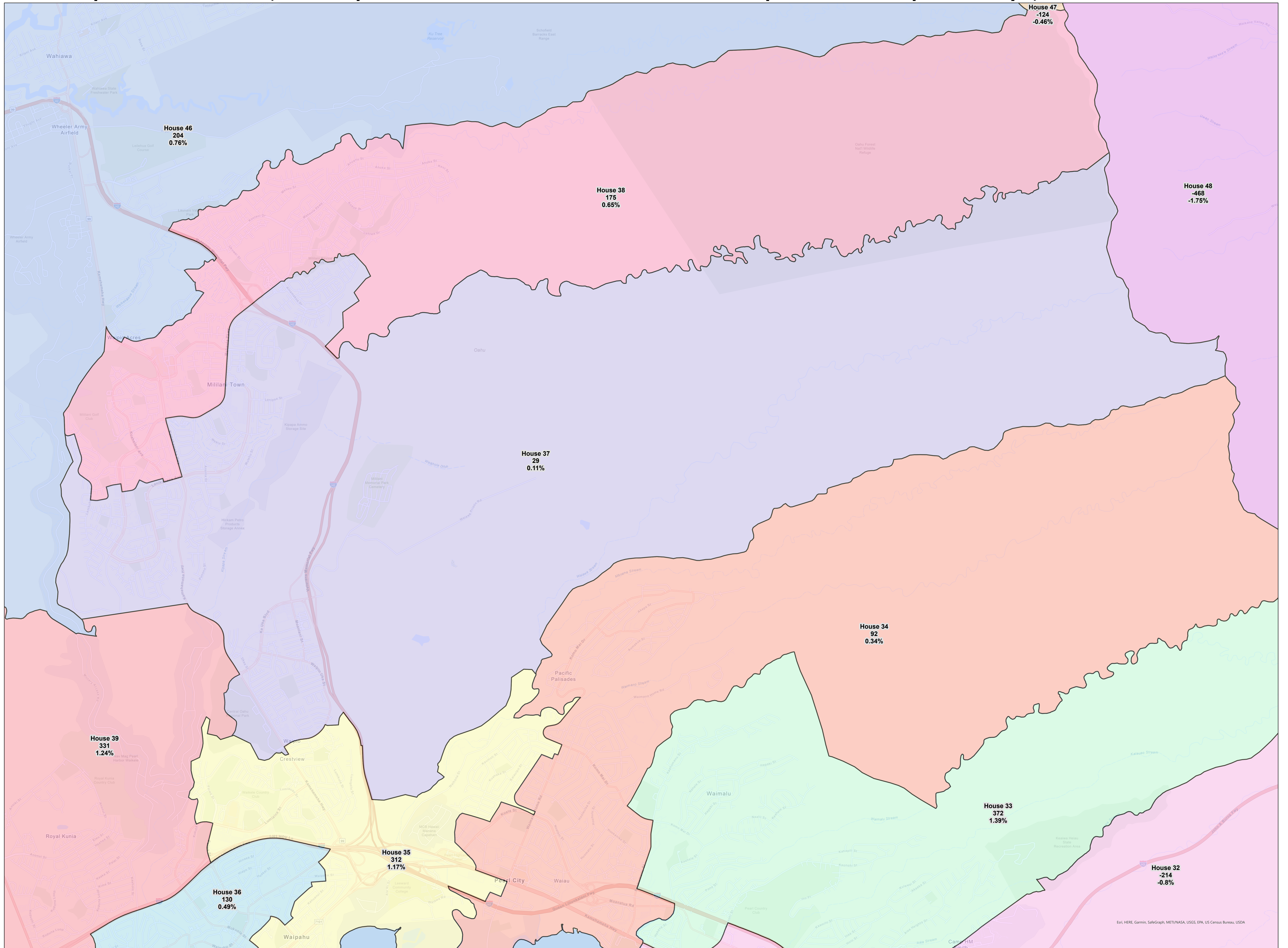


Eri Community Maps Contributors; Eri, HERE, Garmin, SafeGraph, MET/NASA, USGS, EPA, US Census, Bureau, USDA

District Map: House 36 - Jan. 13, 2022 Proposed Oahu State House Plan on v1231 Hawaii Population Base adopted January 6, 2022

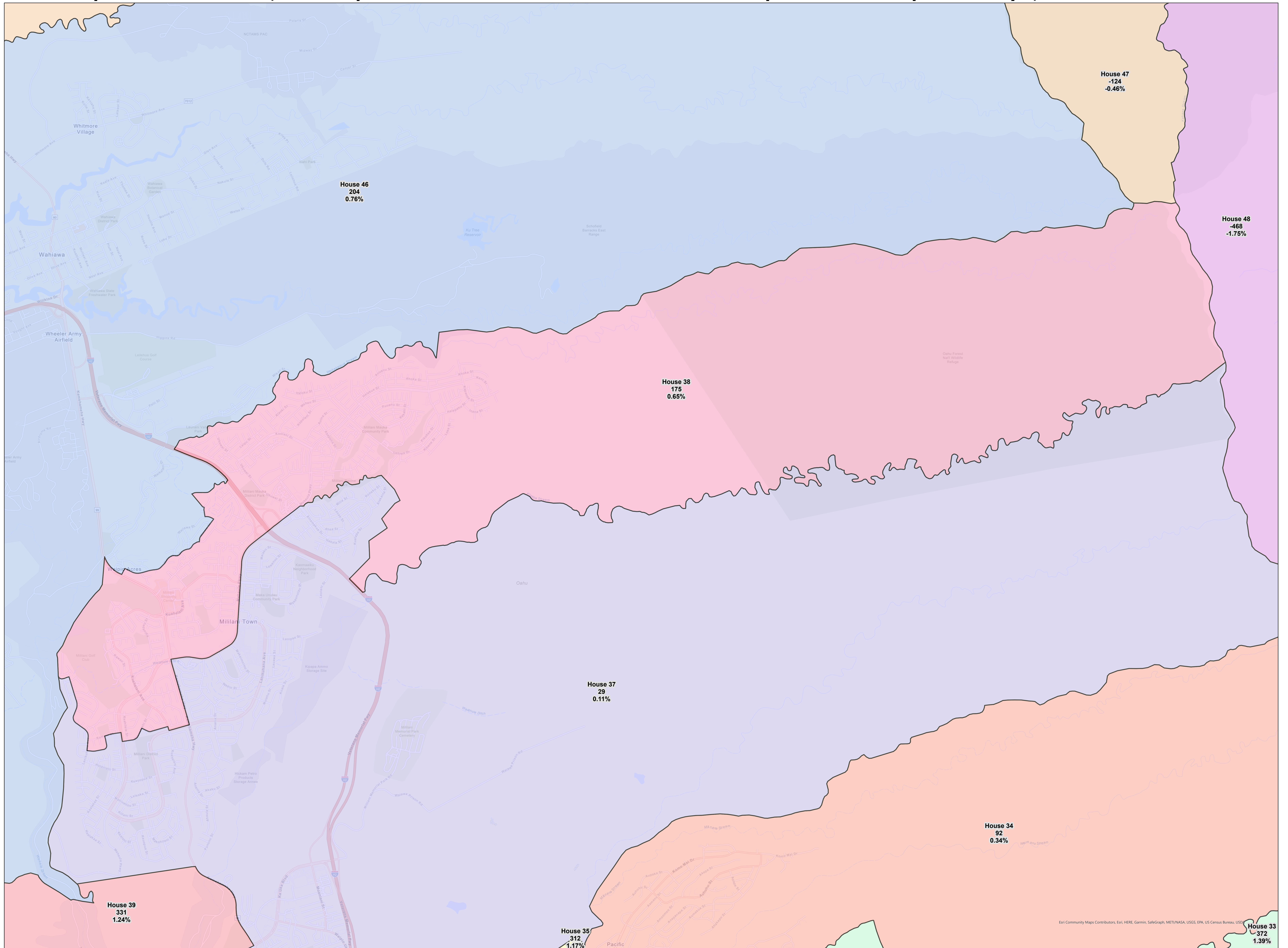


District Map: House 37 - Jan. 13, 2022 Proposed Oahu State House Plan on v1231 Hawaii Population Base adopted January 6, 2022



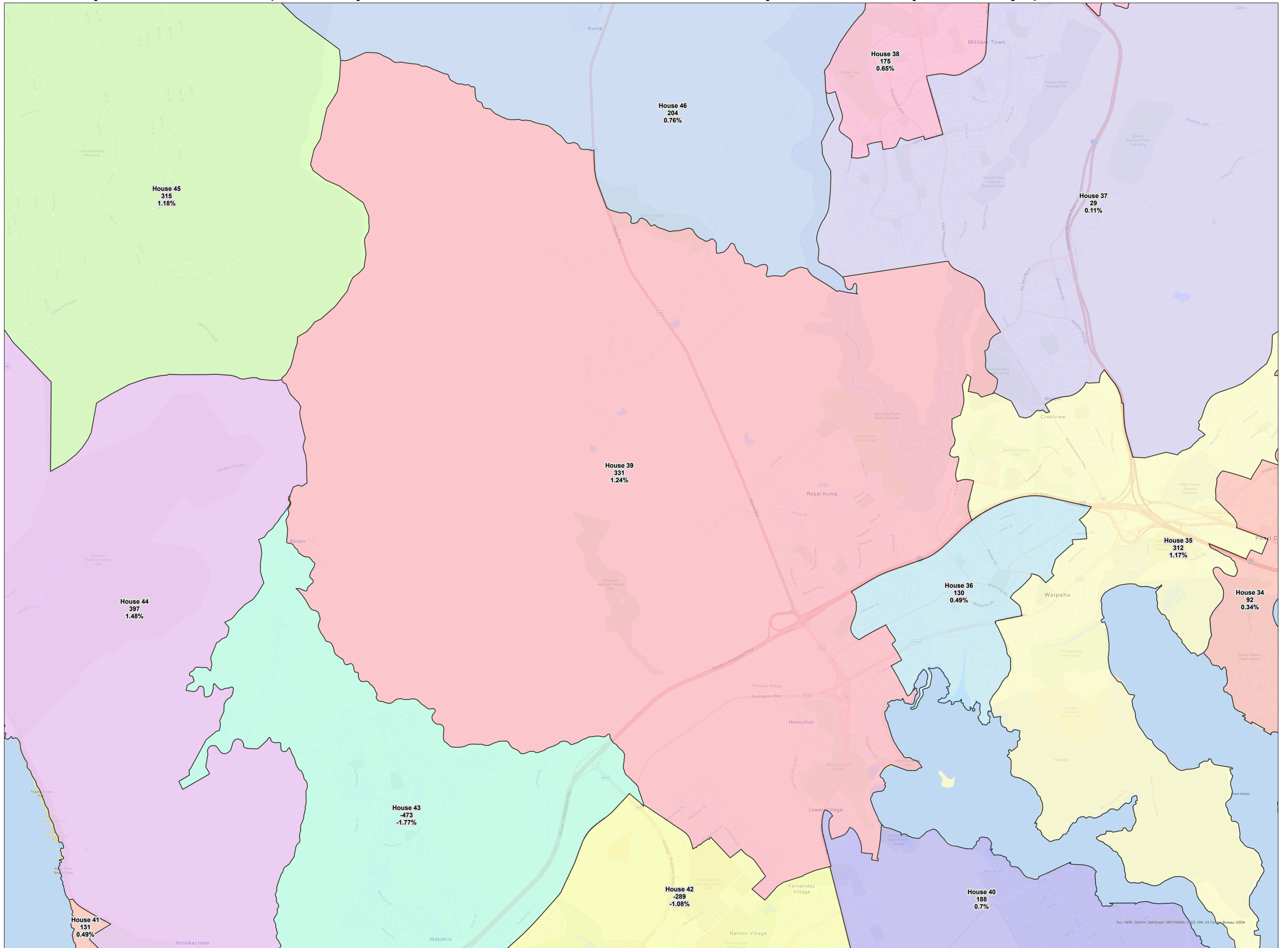
Esri, HERE, Garmin, SafeGraph, METI/NASA, USGS, EPA, US Census Bureau, USDA

District Map: House 38 - Jan. 13, 2022 Proposed Oahu State House Plan on v1231 Hawaii Population Base adopted January 6, 2022



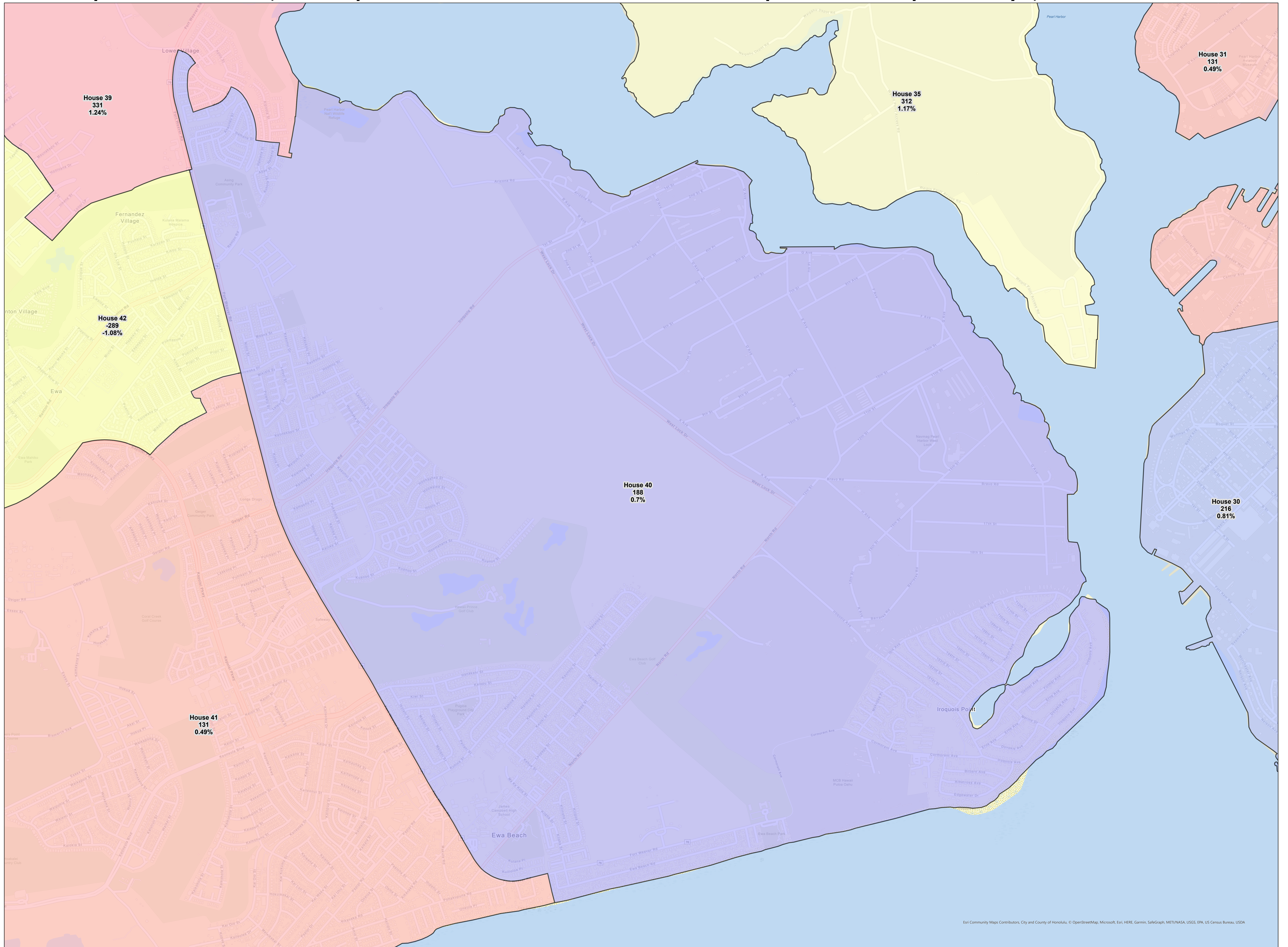
Eri Community Maps Contributors, Eri, HERE, Garmin, SafeGraph, MET/NASA, USGS, EPA, US Census Bureau, USDOJ

District Map: House 39 - Jan. 13, 2022 Proposed Oahu State House Plan on v1231 Hawaii Population Base adopted January 6, 2022

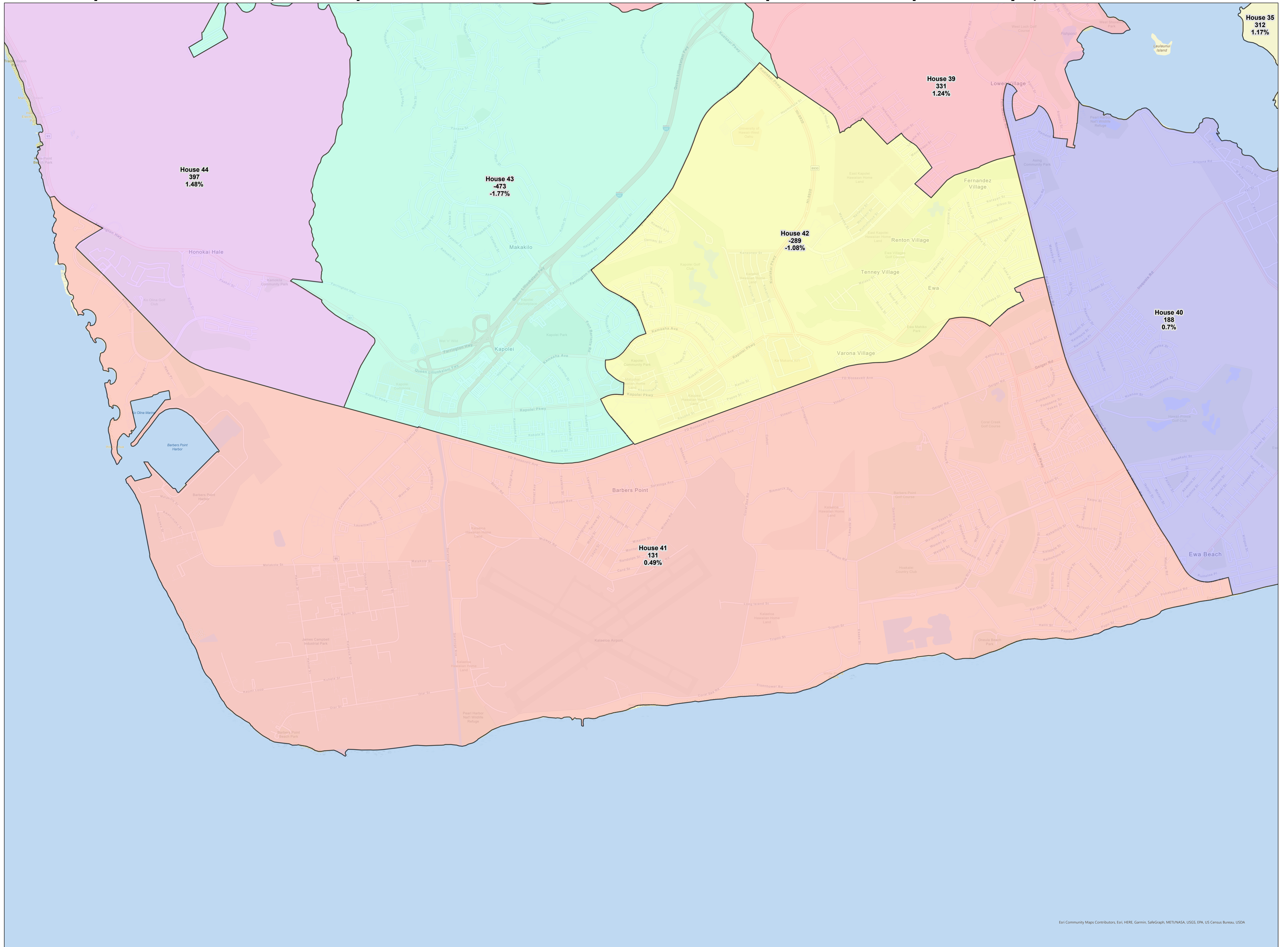


Esri, HERE, Garmin, SafeGraph, MET/NASA, USGS, EPA, US Census Bureau, USDA

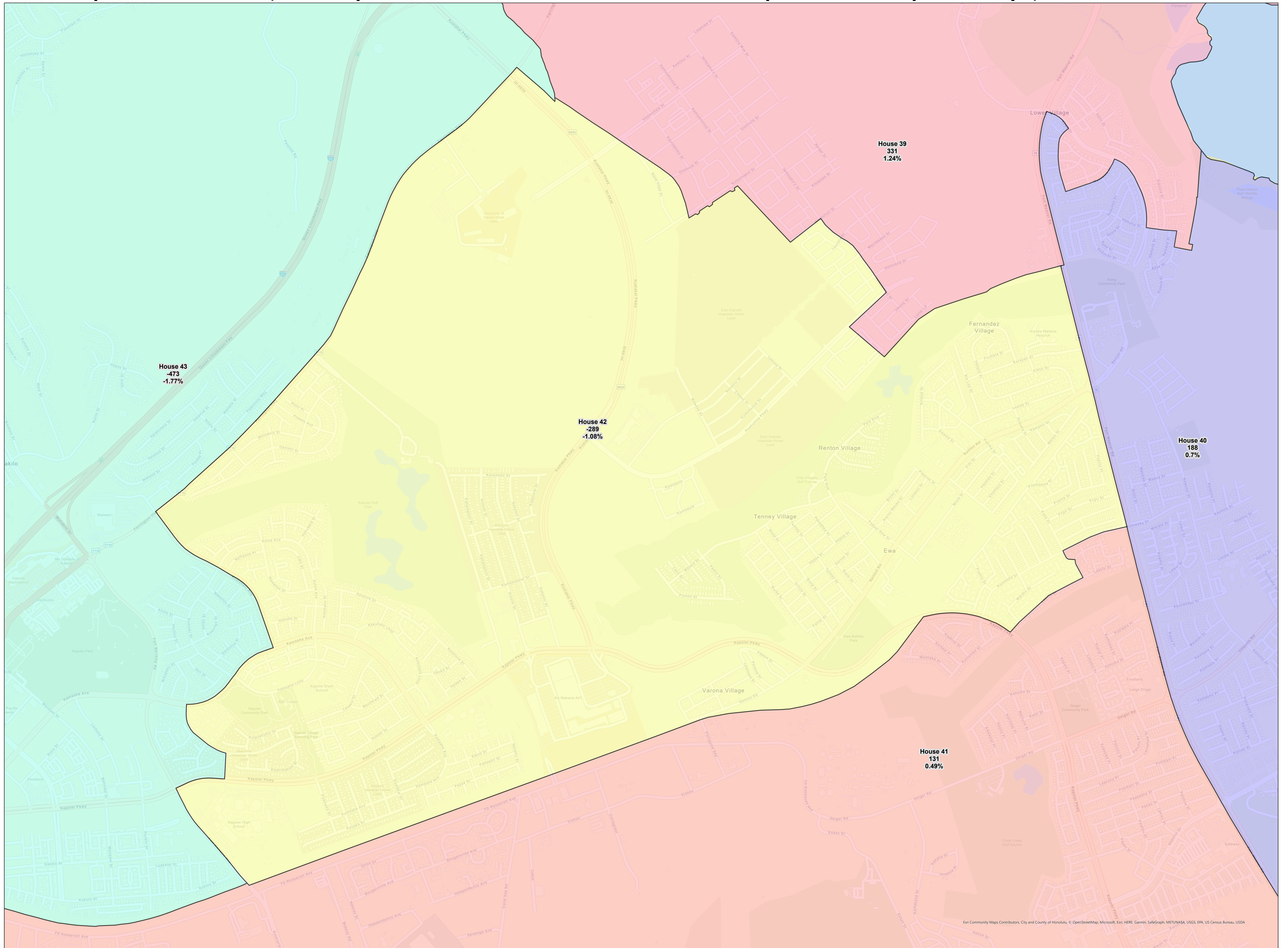
District Map: House 40 - Jan. 13, 2022 Proposed Oahu State House Plan on v1231 Hawaii Population Base adopted January 6, 2022



District Map: House 41 - Jan. 13, 2022 Proposed Oahu State House Plan on v1231 Hawaii Population Base adopted January 6, 2022

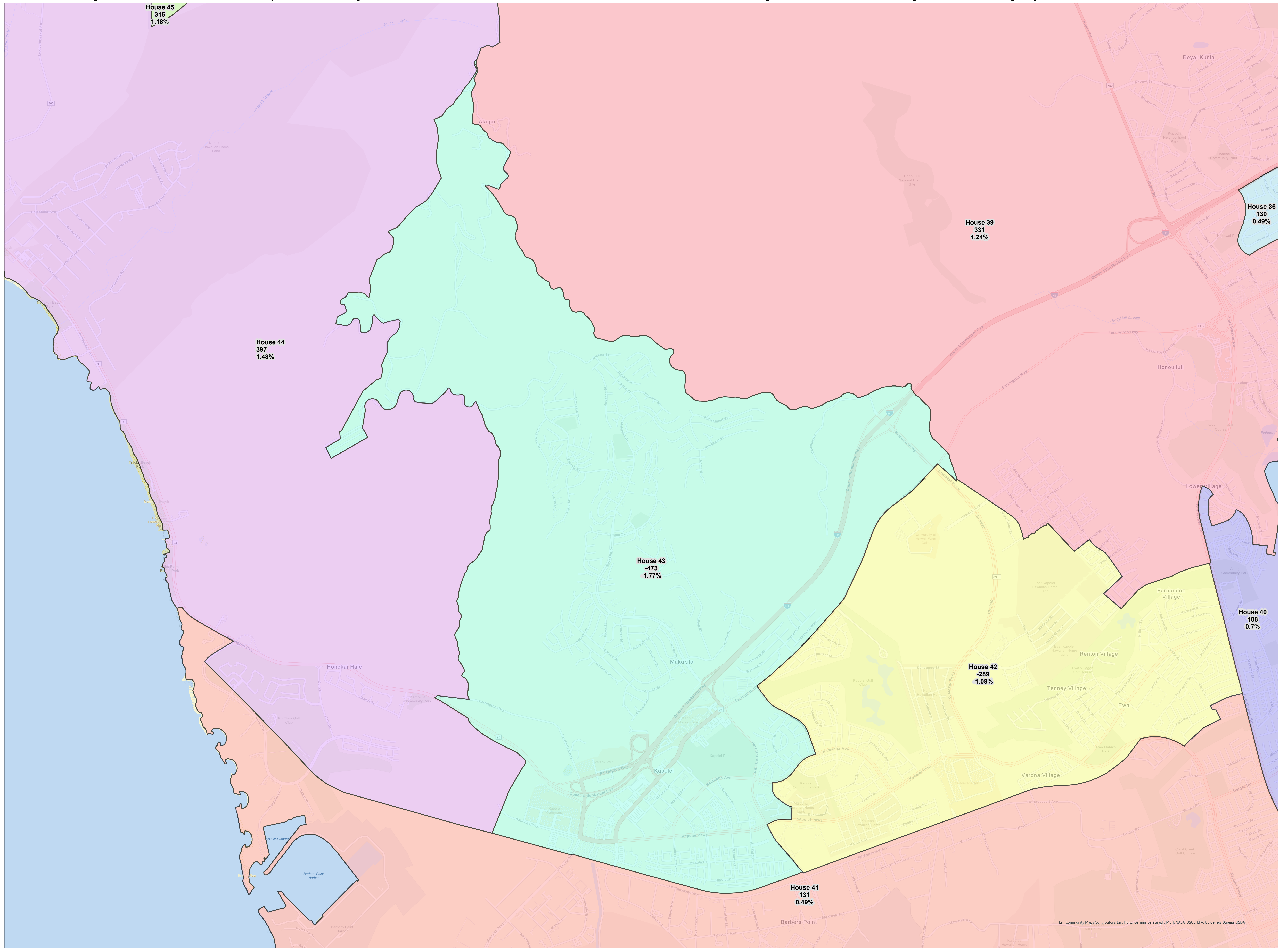


District Map: House 42 - Jan. 13, 2022 Proposed Oahu State House Plan on v1231 Hawaii Population Base adopted January 6, 2022

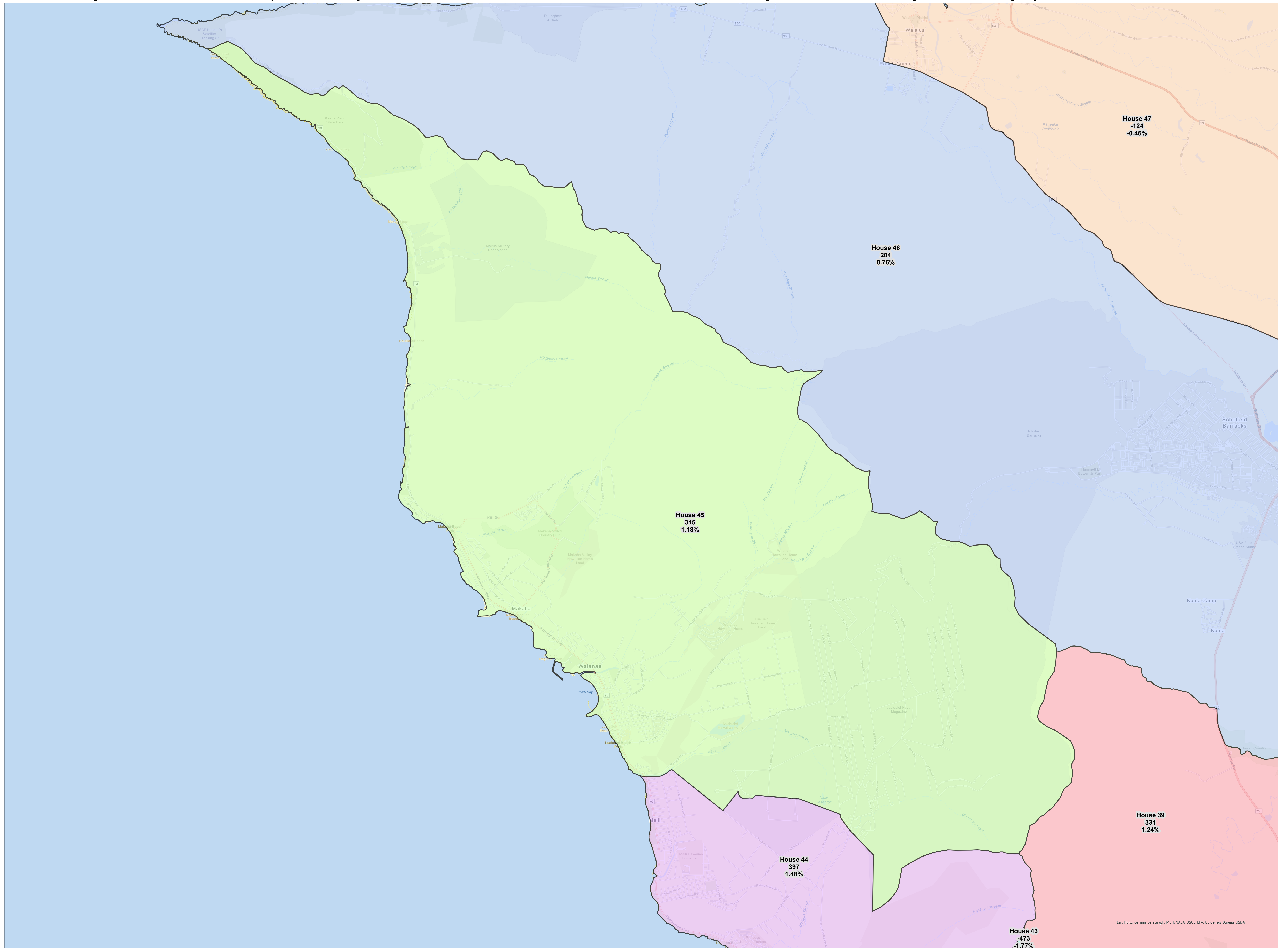


Esri Community Maps Contributors, City and County of Honolulu, © OpenStreetMap, Microsoft, Esri, HERE, Garmin, SafeGraph, METI/NASA, USGS, EPA, US Census Bureau, USDA

District Map: House 43 - Jan. 13, 2022 Proposed Oahu State House Plan on v1231 Hawaii Population Base adopted January 6, 2022



District Map: House 45 - Jan. 13, 2022 Proposed Oahu State House Plan on v1231 Hawaii Population Base adopted January 6, 2022

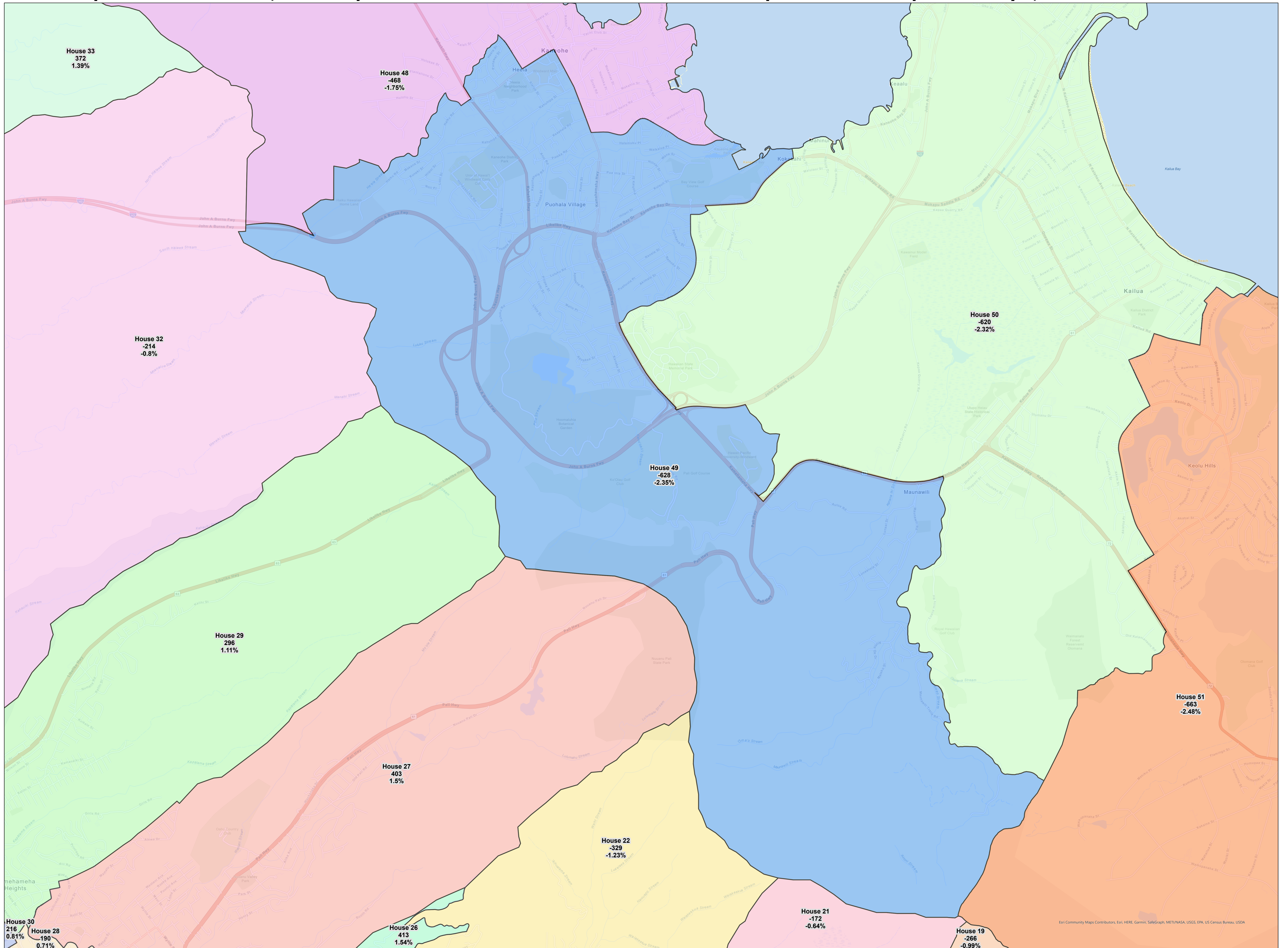


Esri, HERE, Garmin, SafeGraph, MET/NASA, USGS, EPA, US Census Bureau, USDA

District Map: House 46 - Jan. 13, 2022 Proposed Oahu State House Plan on v1231 Hawaii Population Base adopted January 6, 2022

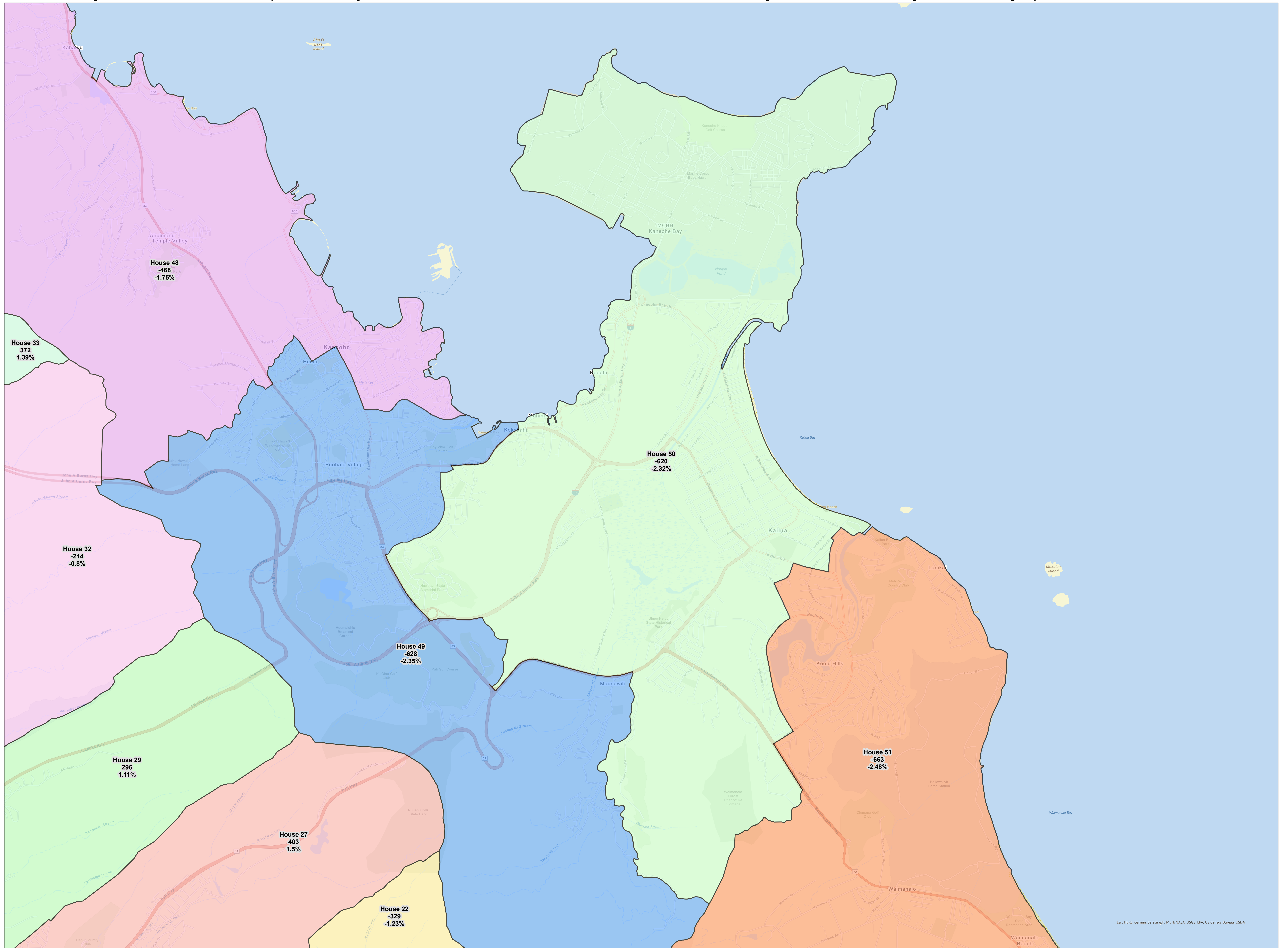


District Map: House 49 - Jan. 13, 2022 Proposed Oahu State House Plan on v1231 Hawaii Population Base adopted January 6, 2022



Eri Community Maps Contributors; Eri, HERE, Garmin, SafeGraph, METI/NASA, USGS, EPA, US Census Bureau, USDA

District Map: House 50 - Jan. 13, 2022 Proposed Oahu State House Plan on v1231 Hawaii Population Base adopted January 6, 2022



Esri, HERE, Garmin, SafeGraph, METI/NASA, USGS, EPA, US Census Bureau, USDA

District Map: House 51 - Jan. 13, 2022 Proposed Oahu State House Plan on v1231 Hawaii Population Base adopted January 6, 2022

