

HAWAII REAPPORTIONMENT COMMISSION 2021-22
2022 Proposed Plans on v1231 Hawaii Population Base (HPB) adopted 1/6/22

Proposed Plan: Oahu State Senate
 To be proposed January 13, 2022
 overall (total) deviation = 4.93%
 highest deviation = 2.43% S14
 lowest deviation = -2.50% S24

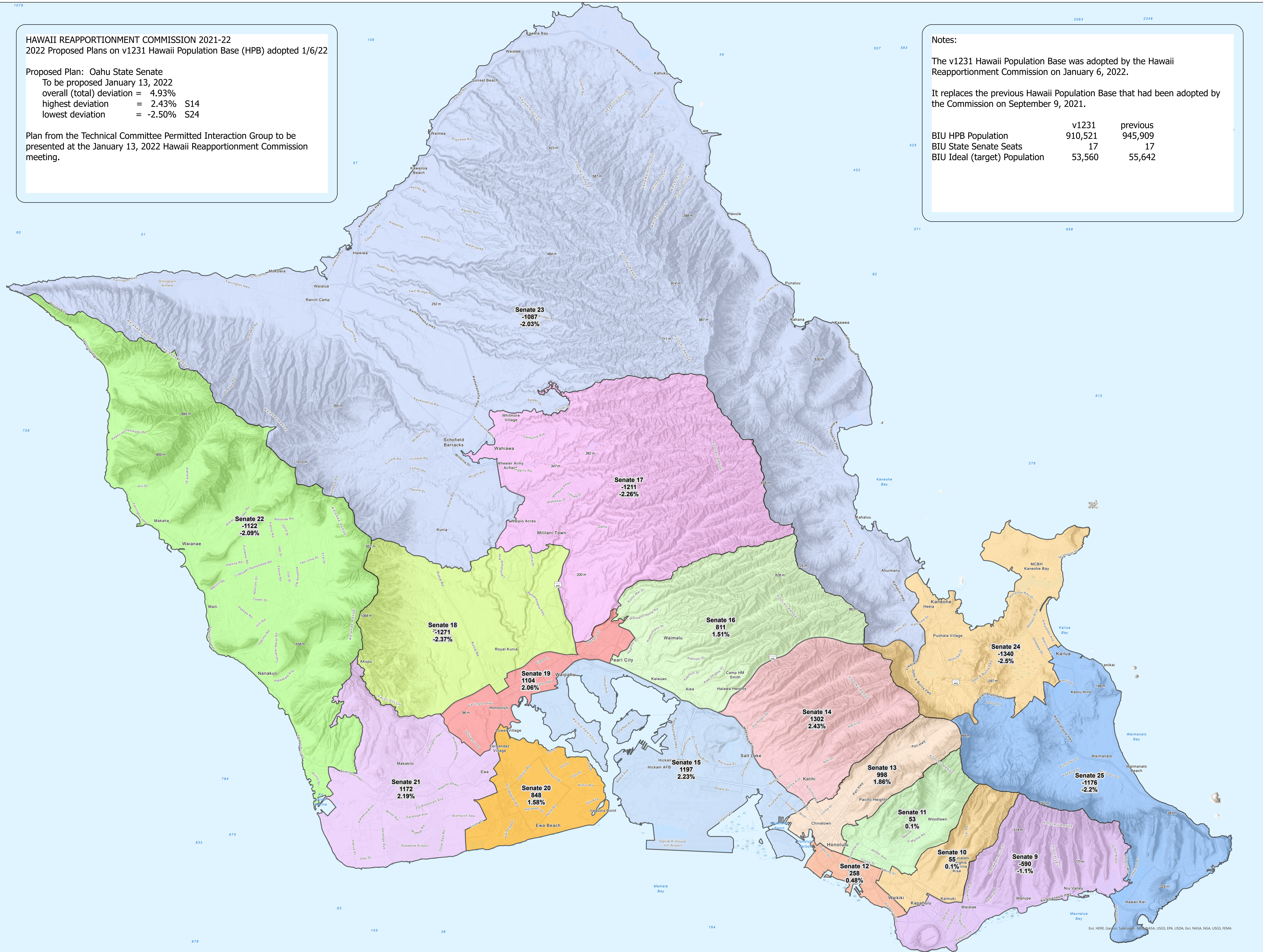
Plan from the Technical Committee Permitted Interaction Group to be presented at the January 13, 2022 Hawaii Reapportionment Commission meeting.

Notes:

The v1231 Hawaii Population Base was adopted by the Hawaii Reapportionment Commission on January 6, 2022.

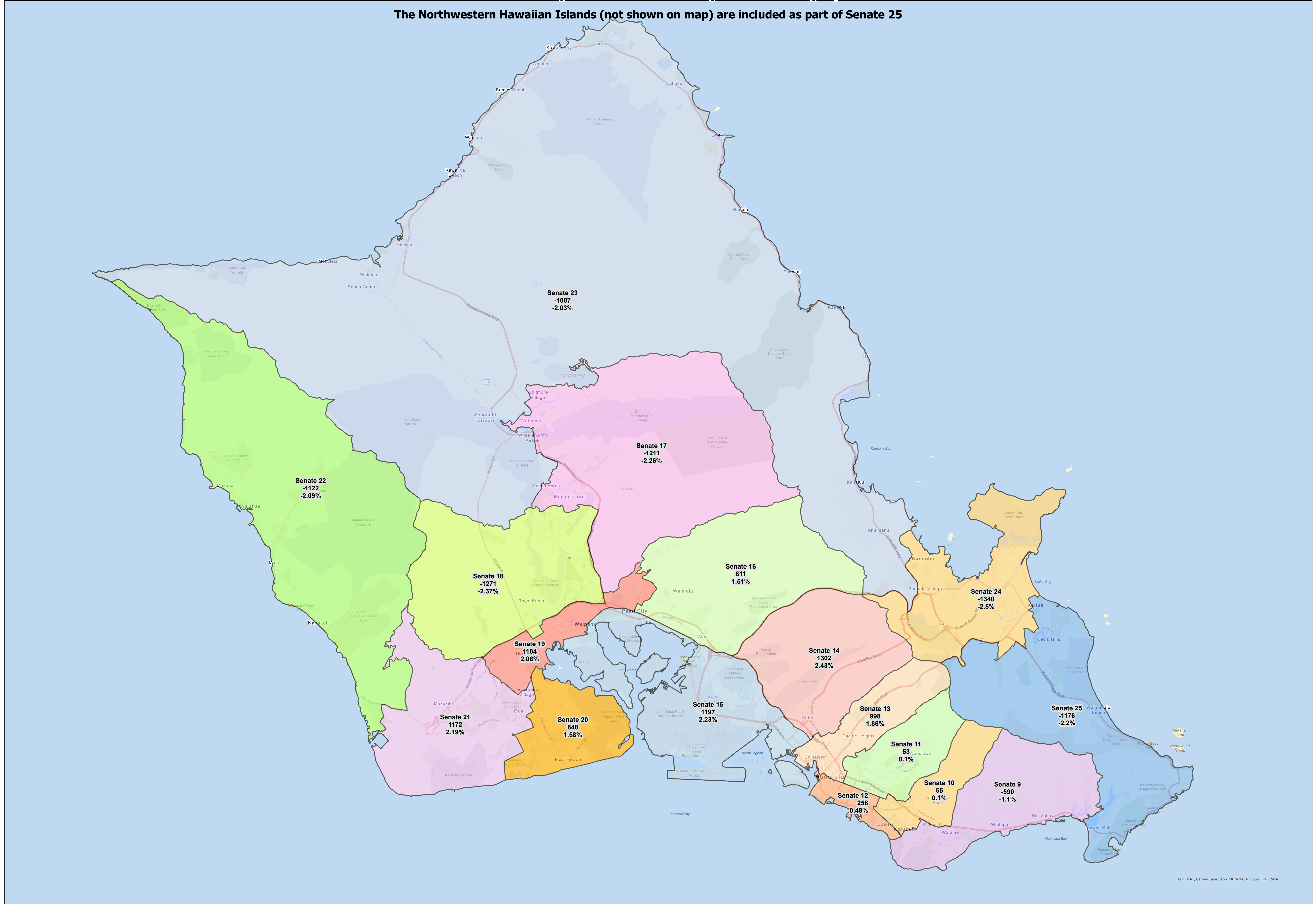
It replaces the previous Hawaii Population Base that had been adopted by the Commission on September 9, 2021.

	v1231	previous
BIU HPB Population	910,521	945,909
BIU State Senate Seats	17	17
BIU Ideal (target) Population	53,560	55,642

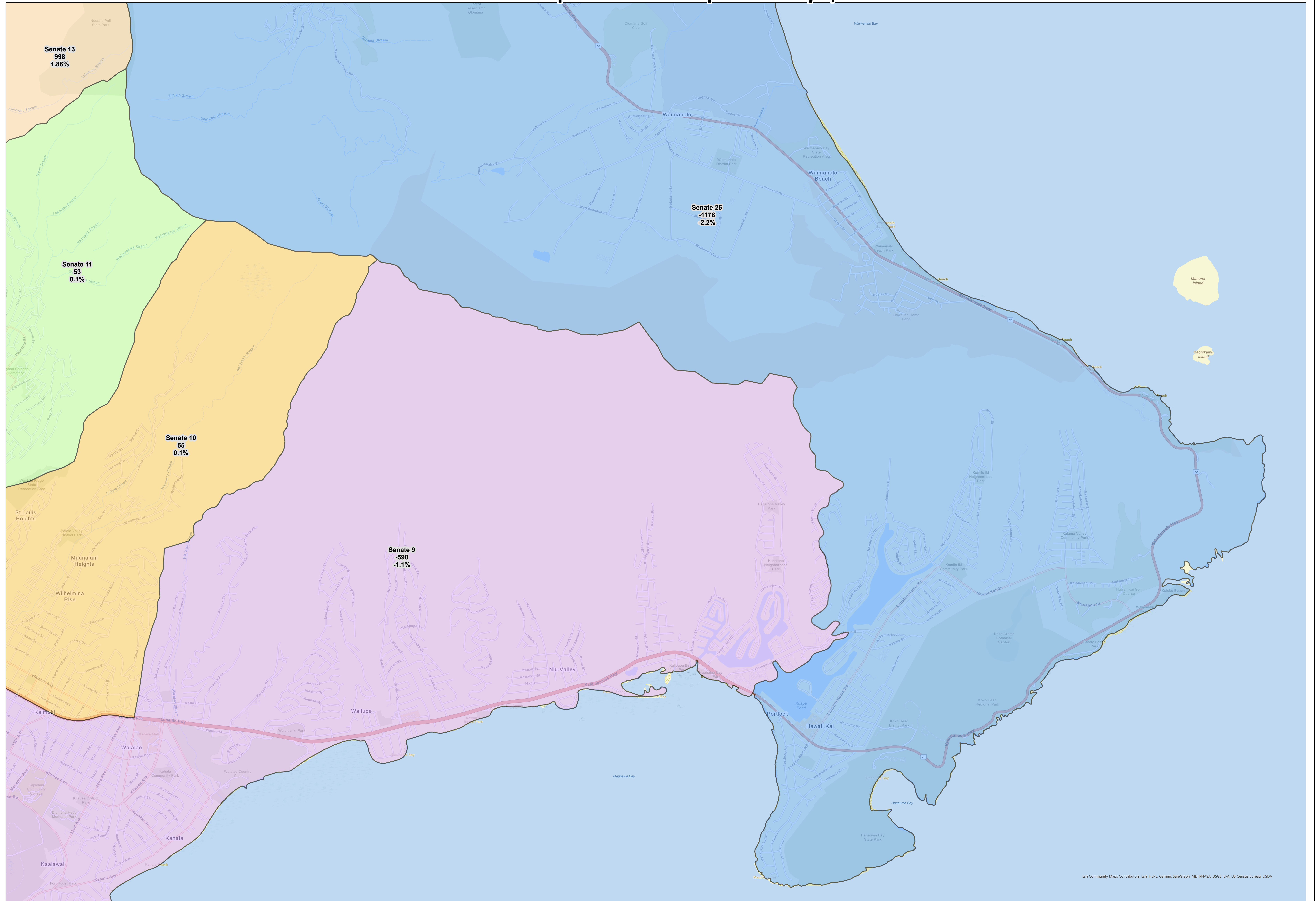


ENR, HERE, Garmin, SafeGraph, Mapbox, NASA, USGS, EPA, USDA, Esri, NASA, NGA, USGS, FEMA

The Northwestern Hawaiian Islands (not shown on map) are included as part of Senate 25



Esri, HERE, Garmin, Swisstopo, DE LIMA, NAVTEQ, IGN, Intermap, Inc., Swire, GEBCO, USGS, EPA, USGS, NOAA

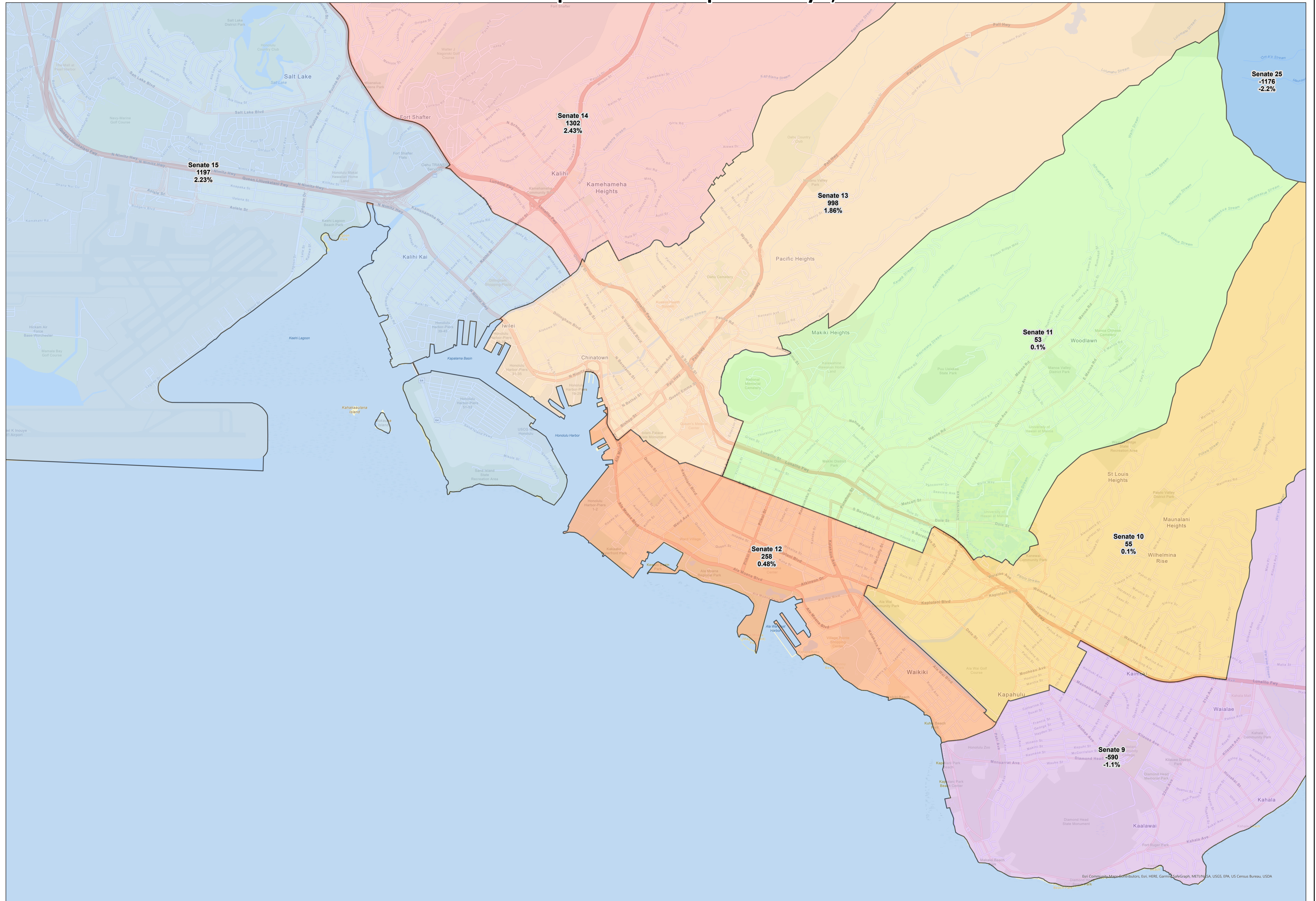


Esri Community Maps Contributors, Esri, HERE, Garmin, SafeGraph, MET/NASA, USGS, EPA, US Census Bureau, USDA

Oahu Basic Island Unit - Honolulu

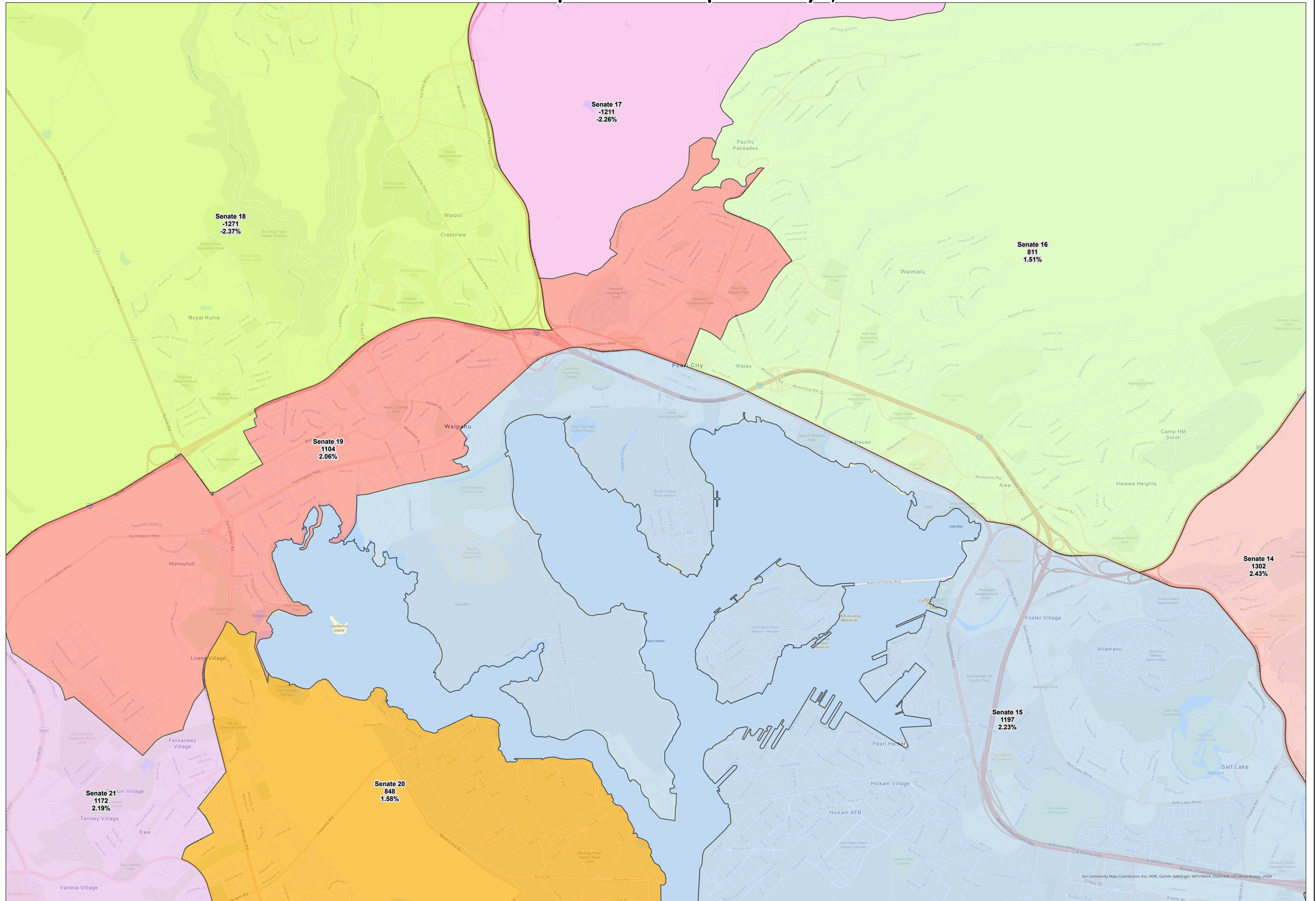
Jan. 13, 2022 Proposed State Senate Plans
on v1231 Hawaii Population Base adopted January 6, 2022

Hawaii Reapportionment Commission 2021-22

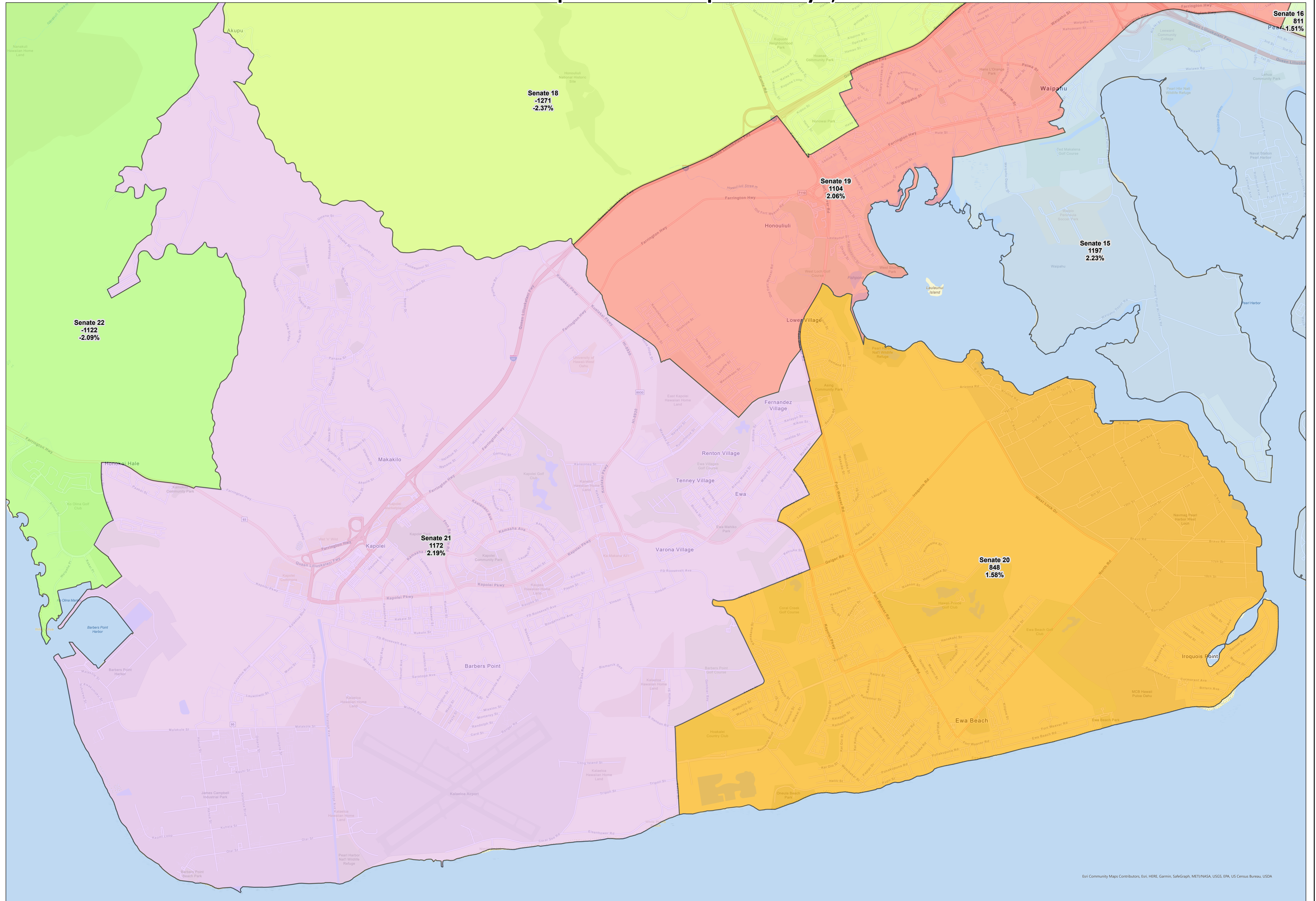


Map created January 10, 2022

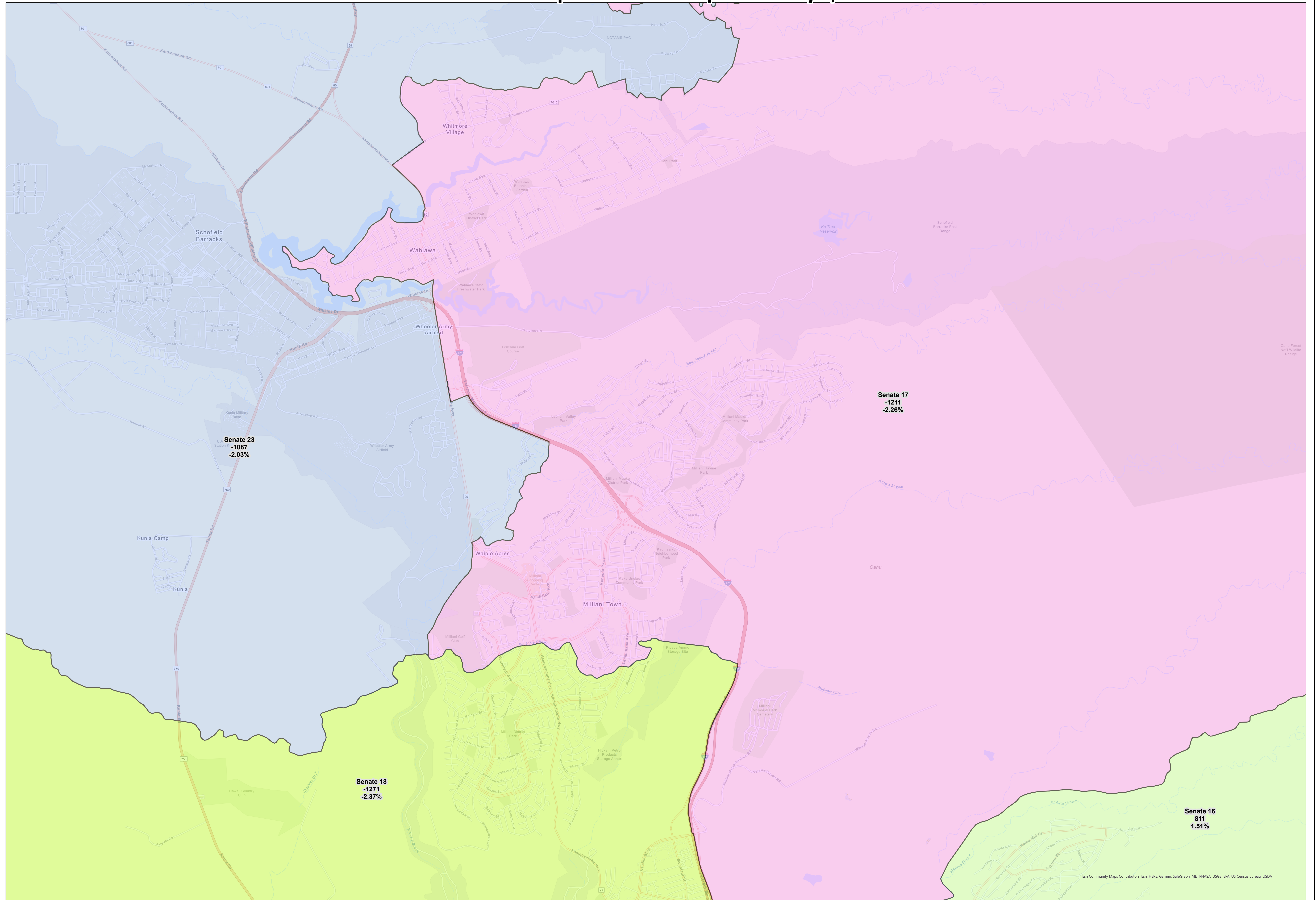
Additional information and maps, including online interactive maps, are available on the Commission website at: <https://elections.hawaii.gov/about-us/boards-and-commissions/reapportionment/>



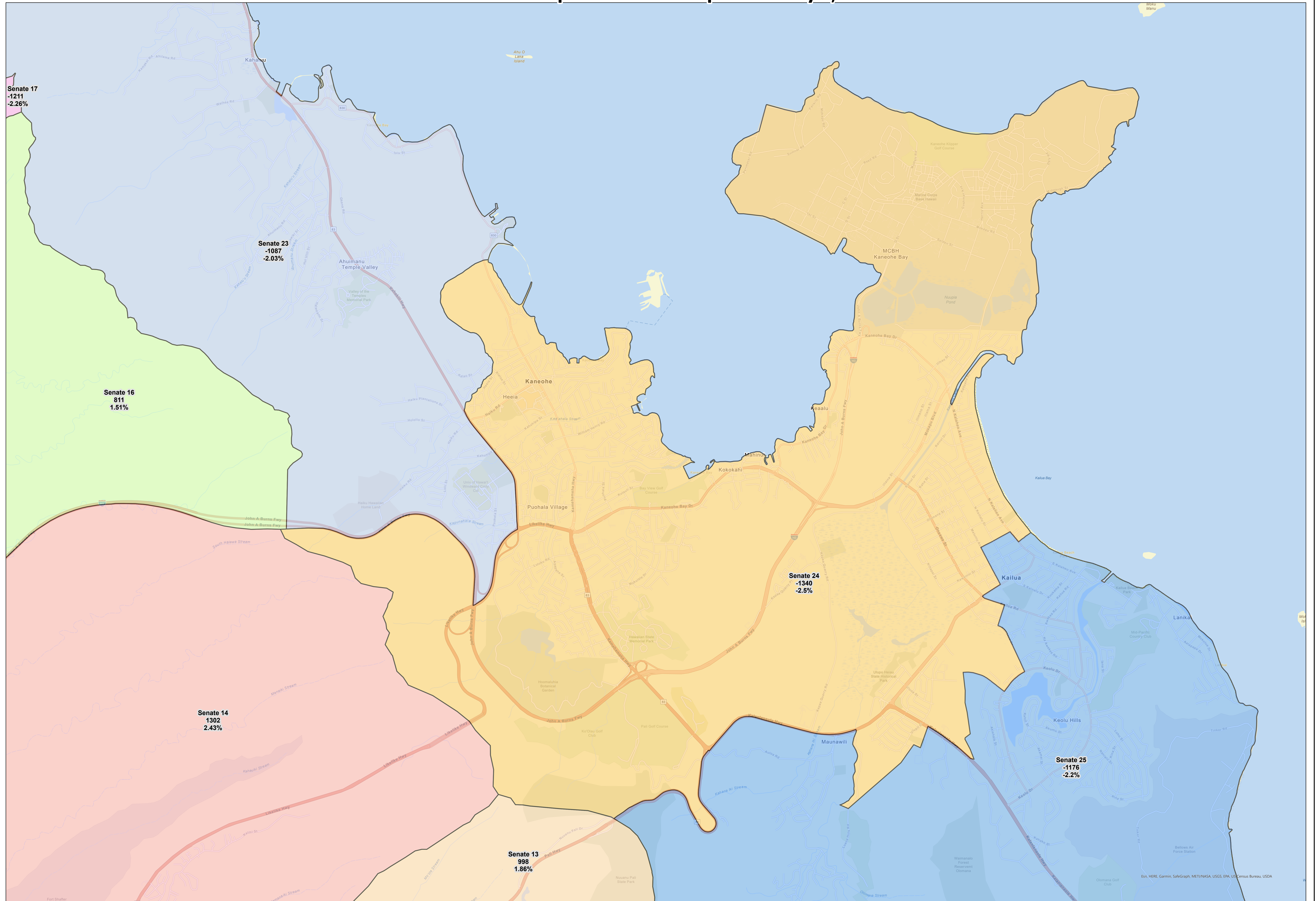
Oahu Basic Island Unit - Ewa Kapolei Makakilo **Jan. 13, 2022 Proposed State Senate Plans** **Hawaii Reapportionment Commission 2021-22**
on v1231 Hawaii Population Base adopted January 6, 2022



Esri Community Maps Contributors, Esri, HERE, Garmin, SafeGraph, MET/NASA, USGS, EPA, US Census Bureau, USDA

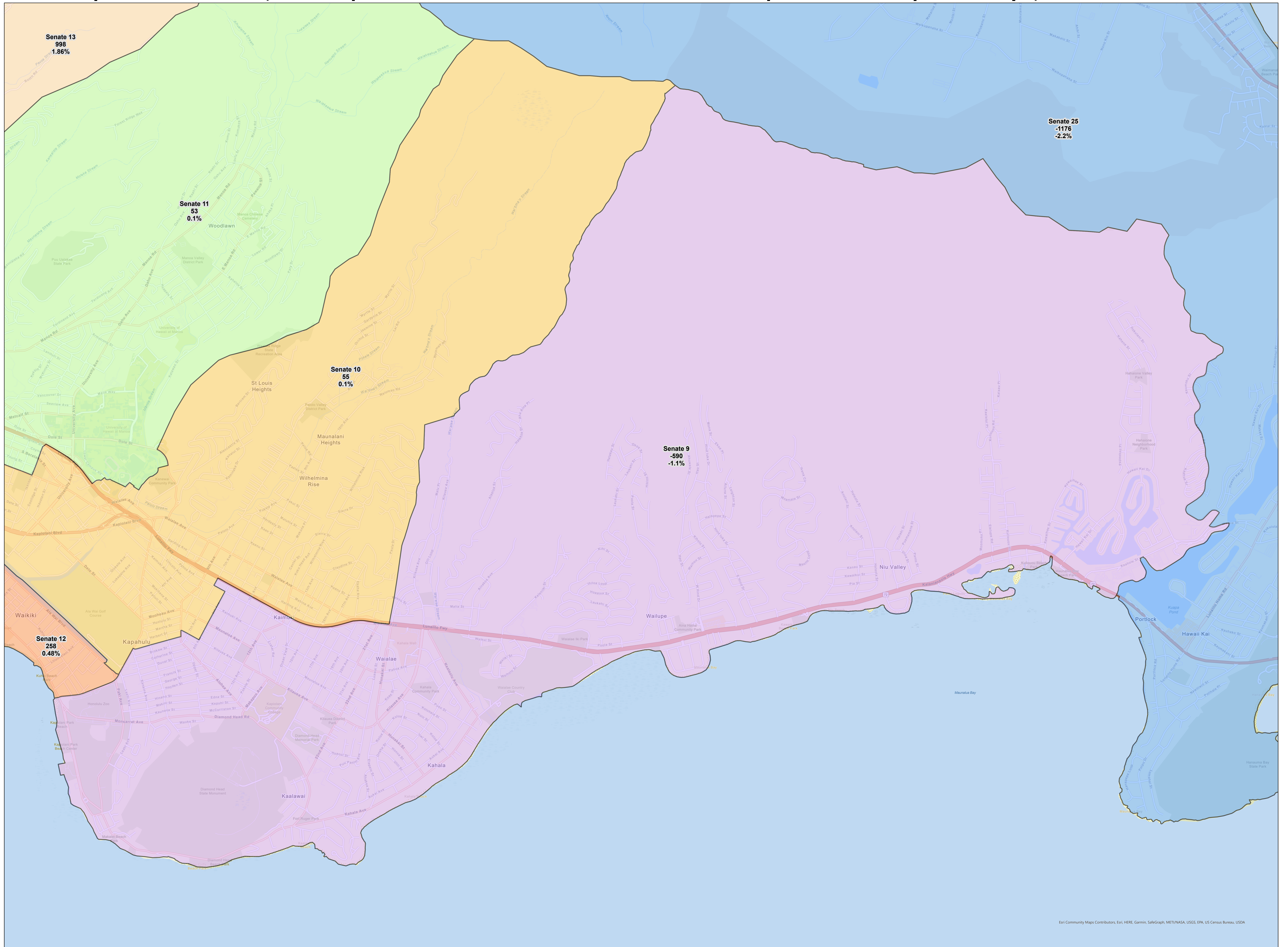


Oahu Basic Island Unit - Kailua Kaneohe Kahaluu **Jan. 13, 2022 Proposed State Senate Plans** **Hawaii Reapportionment Commission 2021-22**
on v1231 Hawaii Population Base adopted January 6, 2022

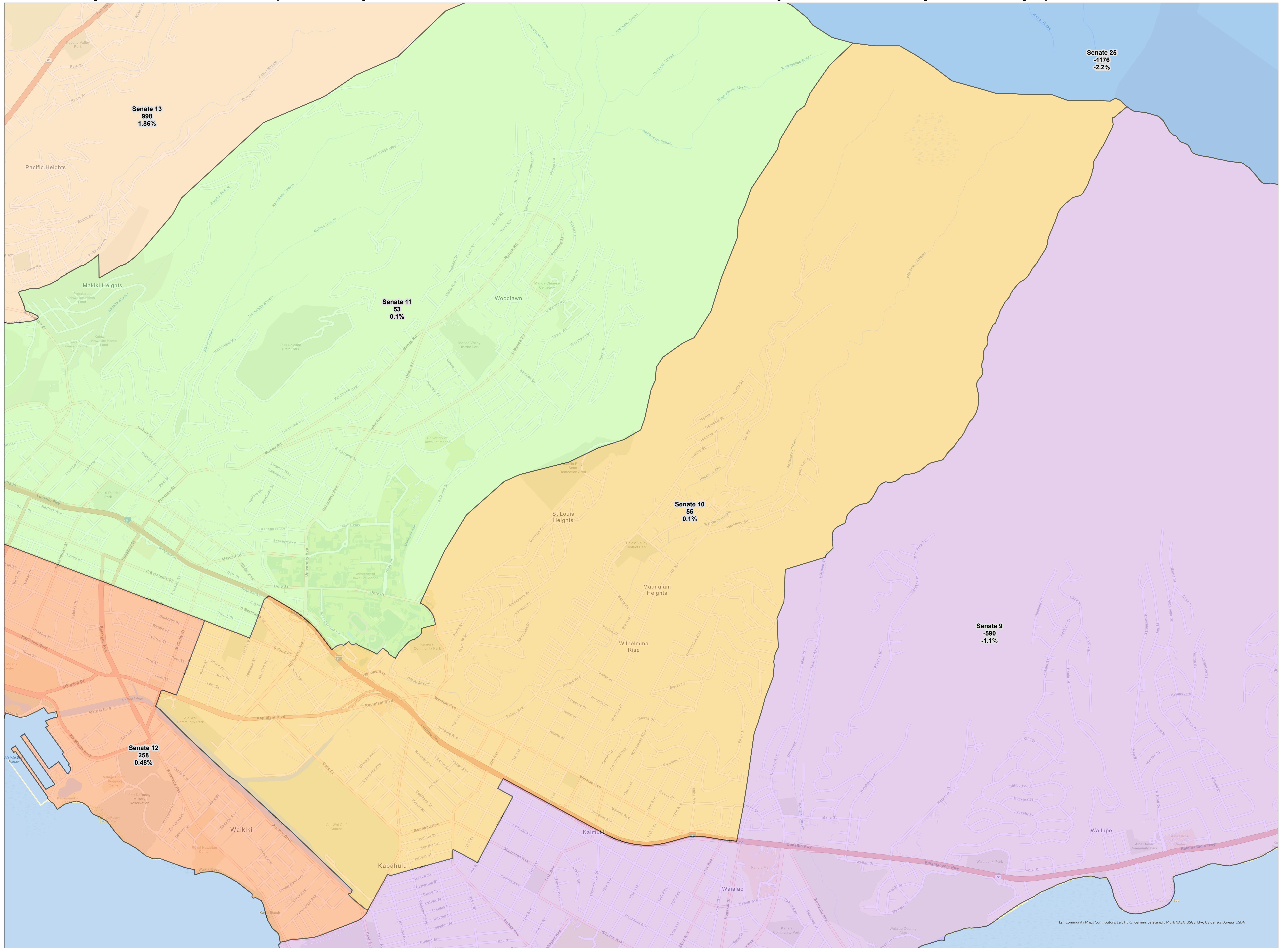


Map created January 10, 2022 Additional information and maps, including online interactive maps, are available on the Commission website at: <https://elections.hawaii.gov/about-us/boards-and-commissions/reapportionment/>

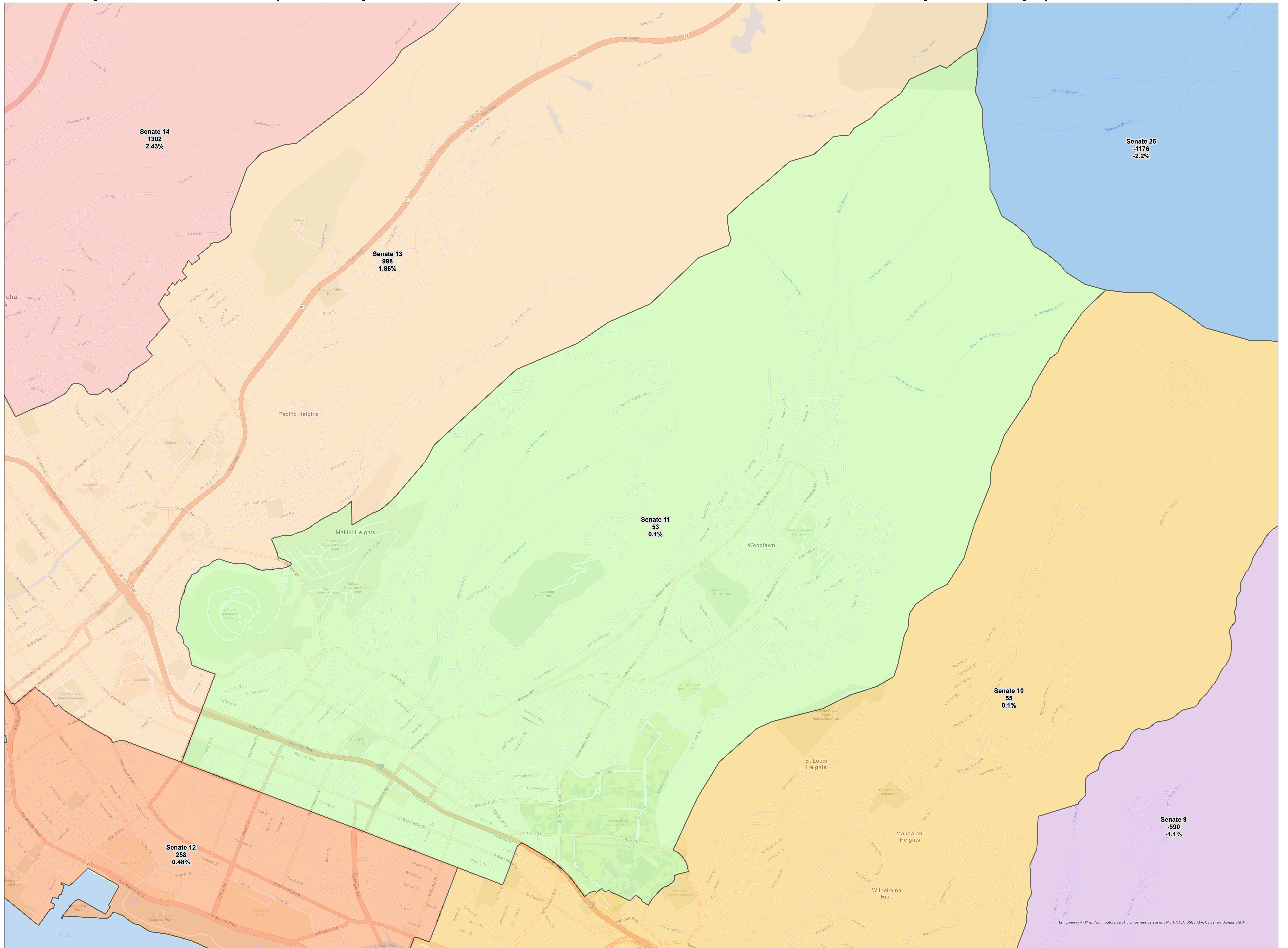
District Map: Senate 9 - Jan. 13, 2022 Proposed Oahu State Senate Plan on v1231 Hawaii Population Base adopted January 6, 2022



District Map: Senate 10 - Jan. 13, 2022 Proposed Oahu State Senate Plan on v1231 Hawaii Population Base adopted January 6, 2022

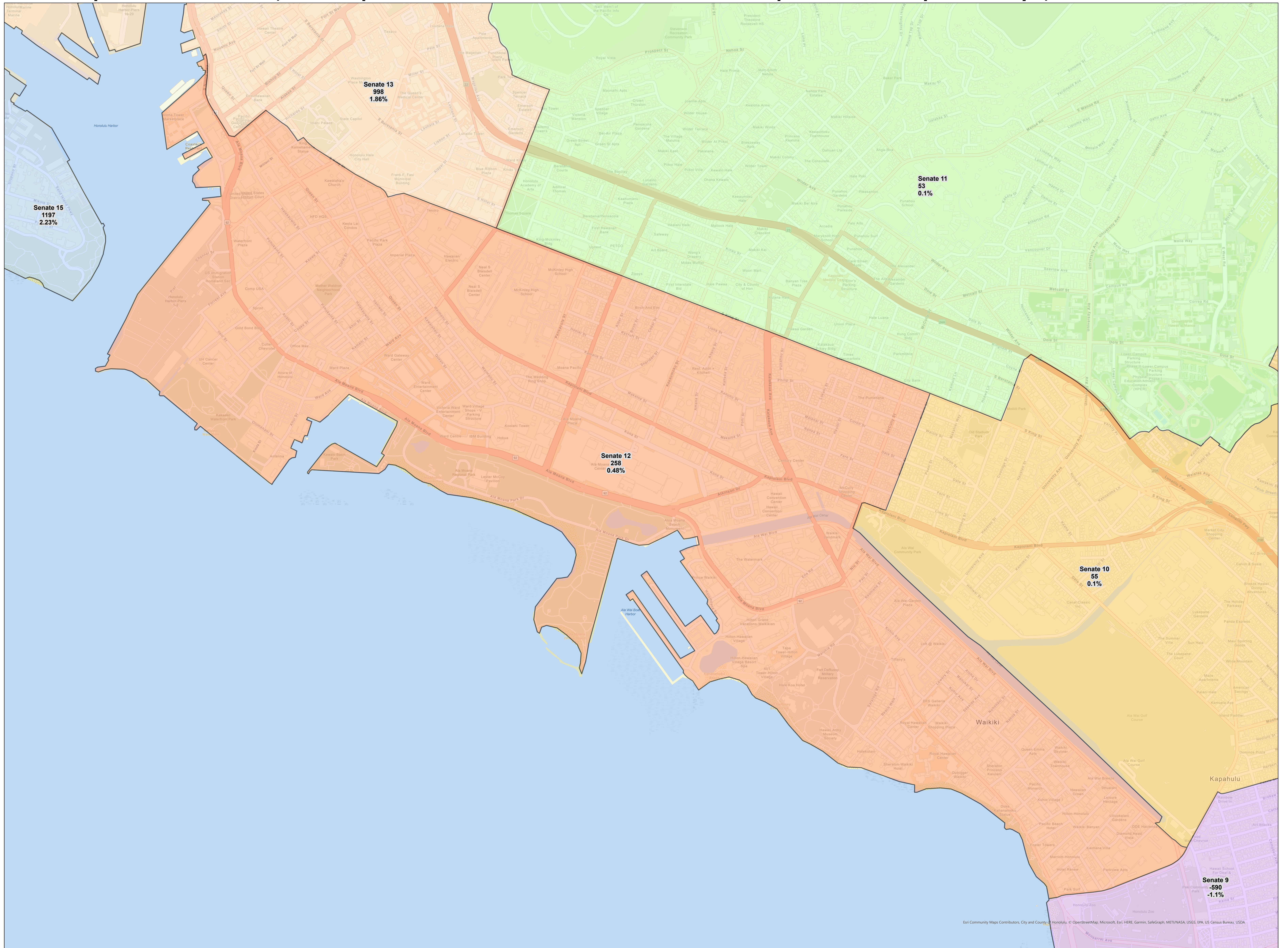


District Map: Senate 11 - Jan. 13, 2022 Proposed Oahu State Senate Plan on v1231 Hawaii Population Base adopted January 6, 2022

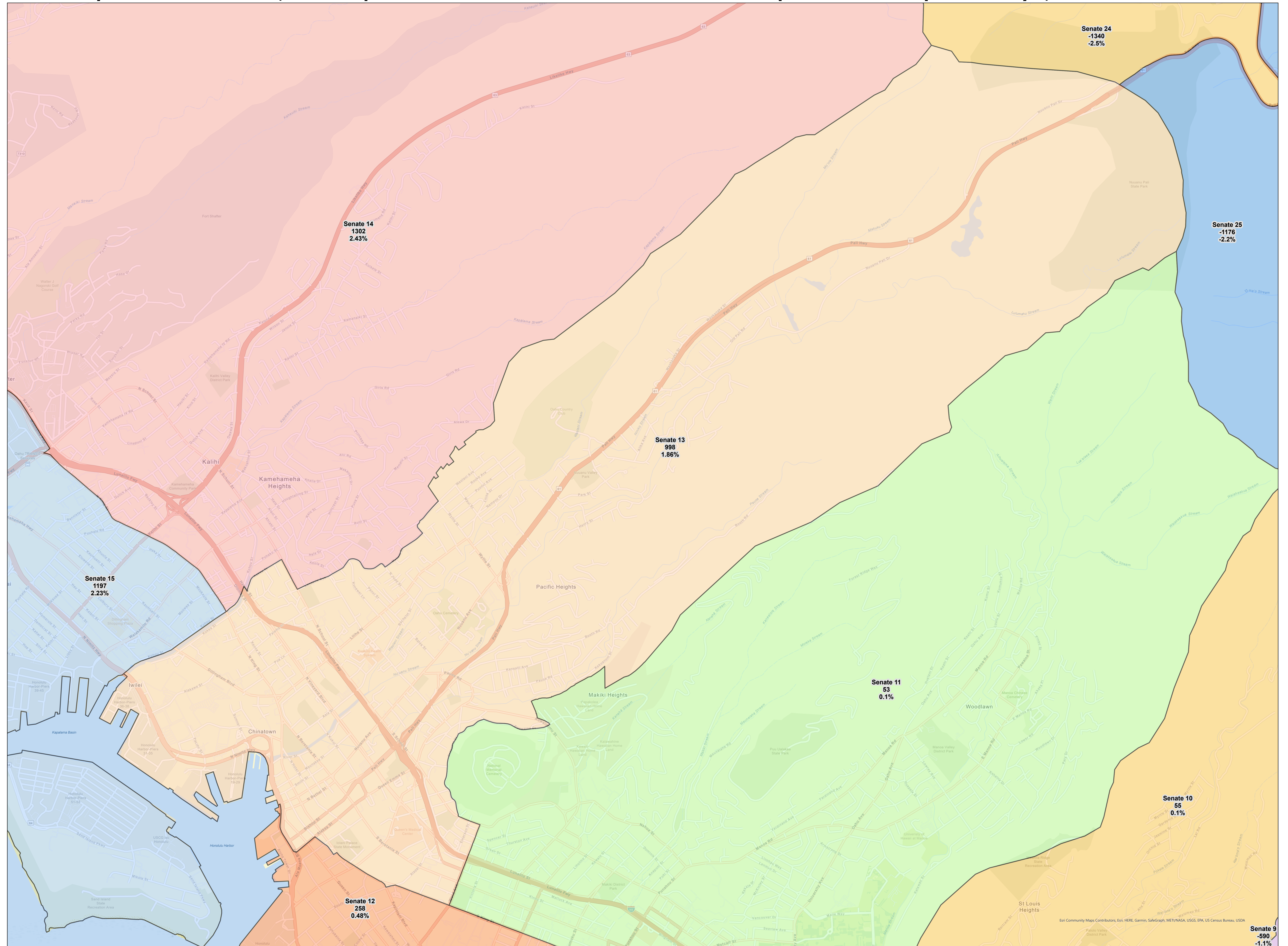


Eri Community Maps Contributors, Eri, HERE, Garmin, SafeGraph, METI/NASA, USGS, EPA, US Census Bureau, USDA

District Map: Senate 12 - Jan. 13, 2022 Proposed Oahu State Senate Plan on v1231 Hawaii Population Base adopted January 6, 2022

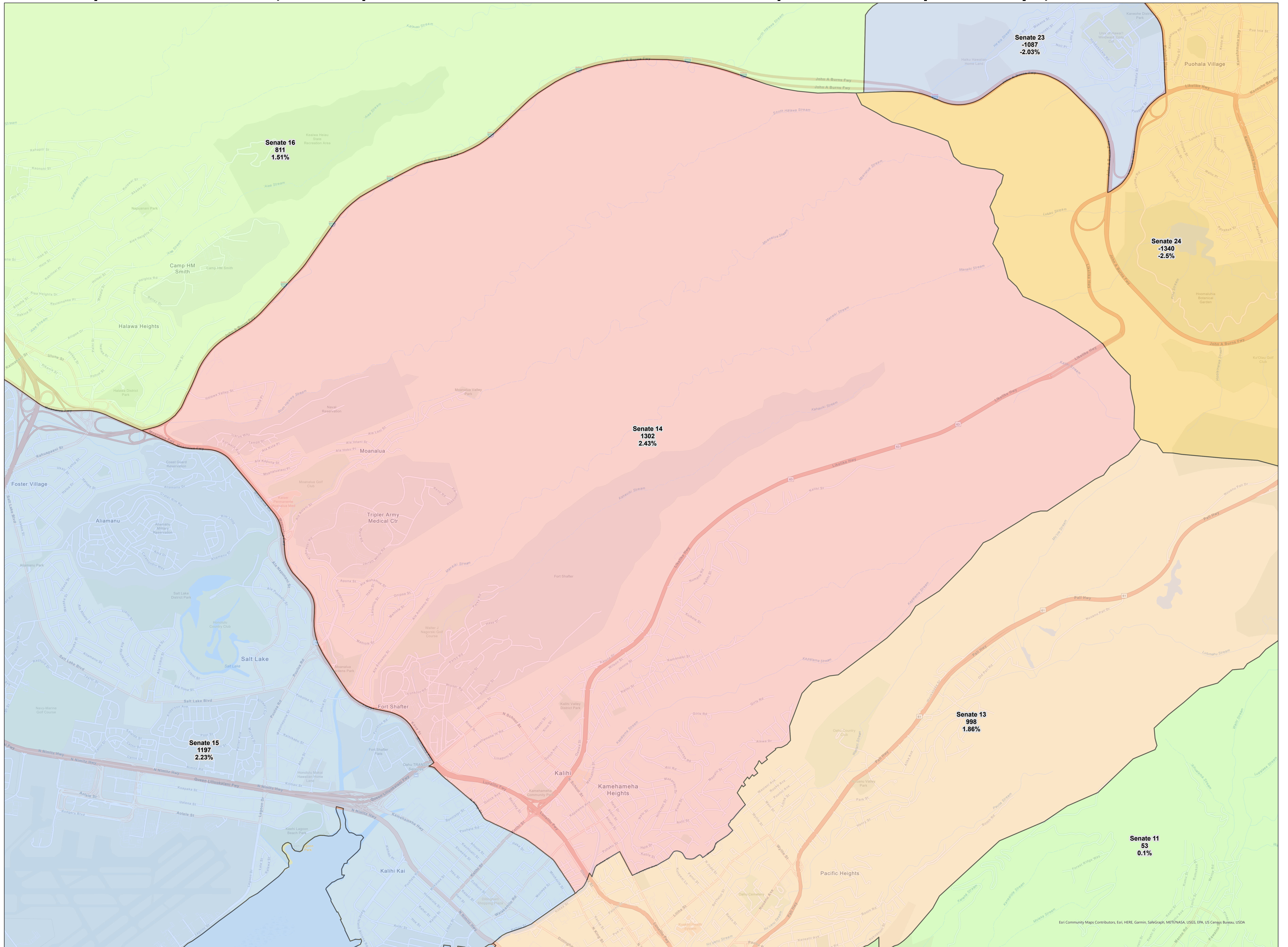


District Map: Senate 13 - Jan. 13, 2022 Proposed Oahu State Senate Plan on v1231 Hawaii Population Base adopted January 6, 2022



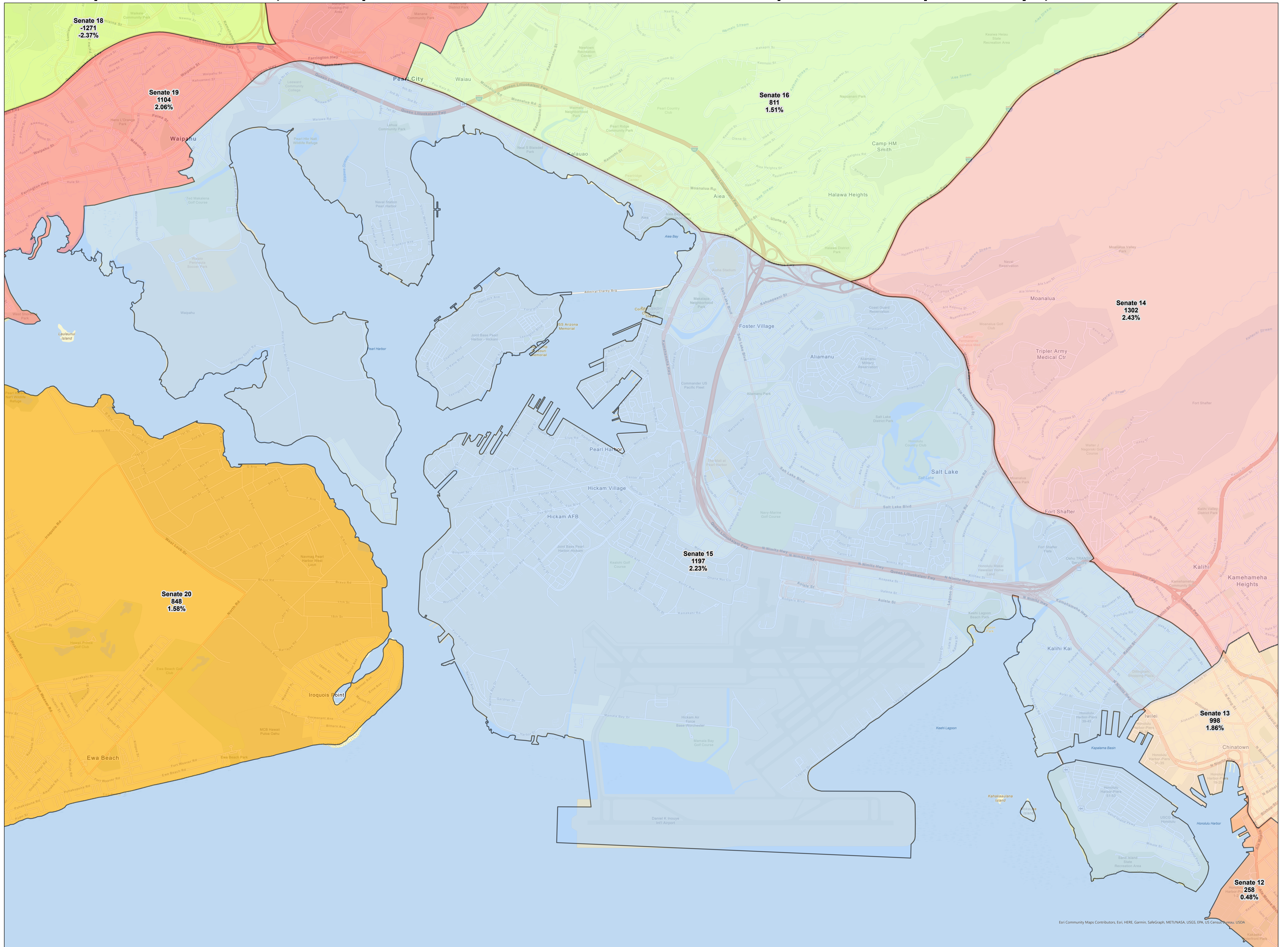
Eri Community Maps Contributors; Eri, HERE, Garmin, SafeGraph, MET/NASA, USGS, EPA, US Census Bureau, USDA

District Map: Senate 14 - Jan. 13, 2022 Proposed Oahu State Senate Plan on v1231 Hawaii Population Base adopted January 6, 2022

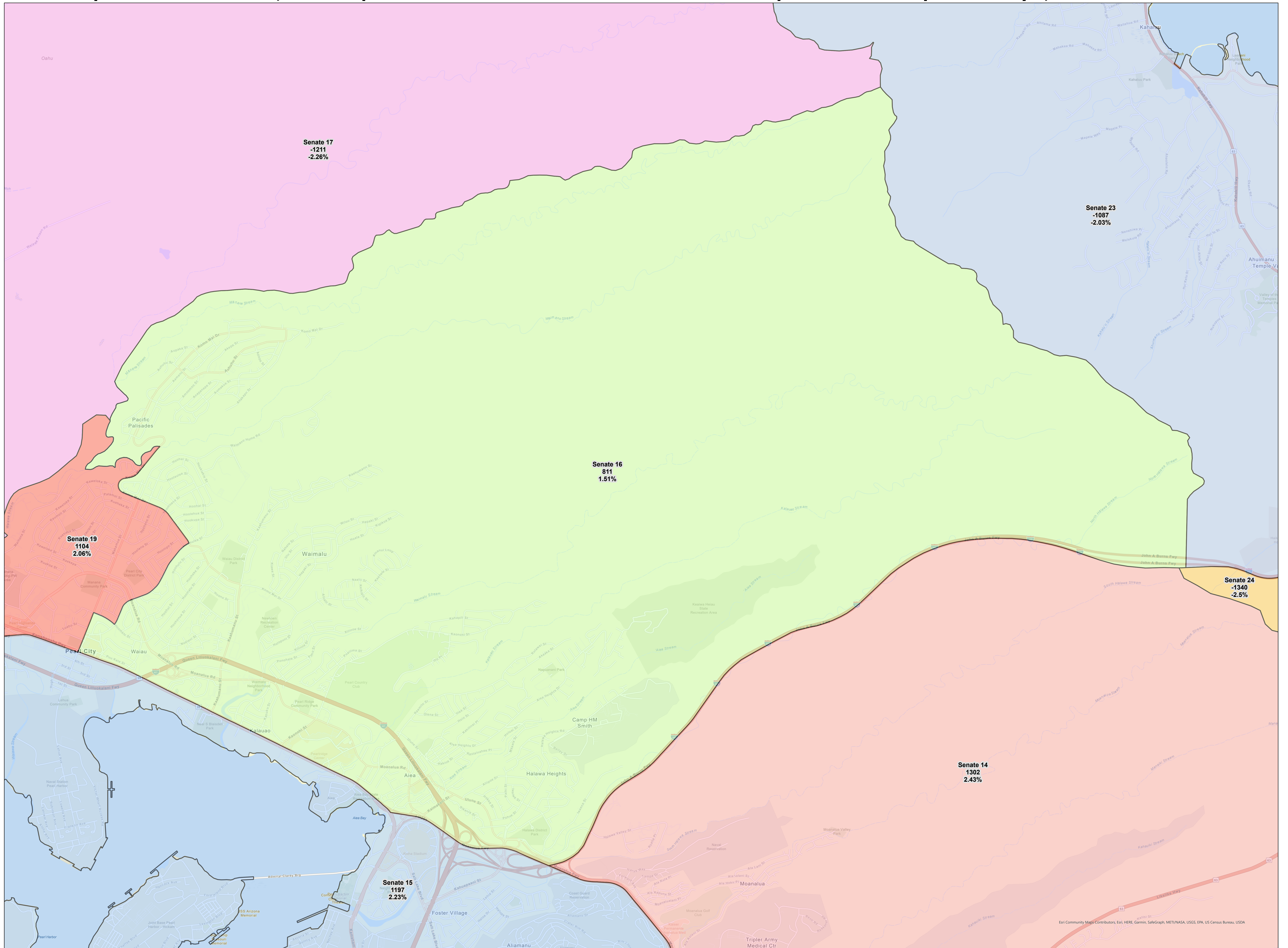


Eri Community Maps Contributors, Eri, HERE, Garmin, SafeGraph, MET/NASA, USGS, EPA, US Census Bureau, USDA

District Map: Senate 15 - Jan. 13, 2022 Proposed Oahu State Senate Plan on v1231 Hawaii Population Base adopted January 6, 2022

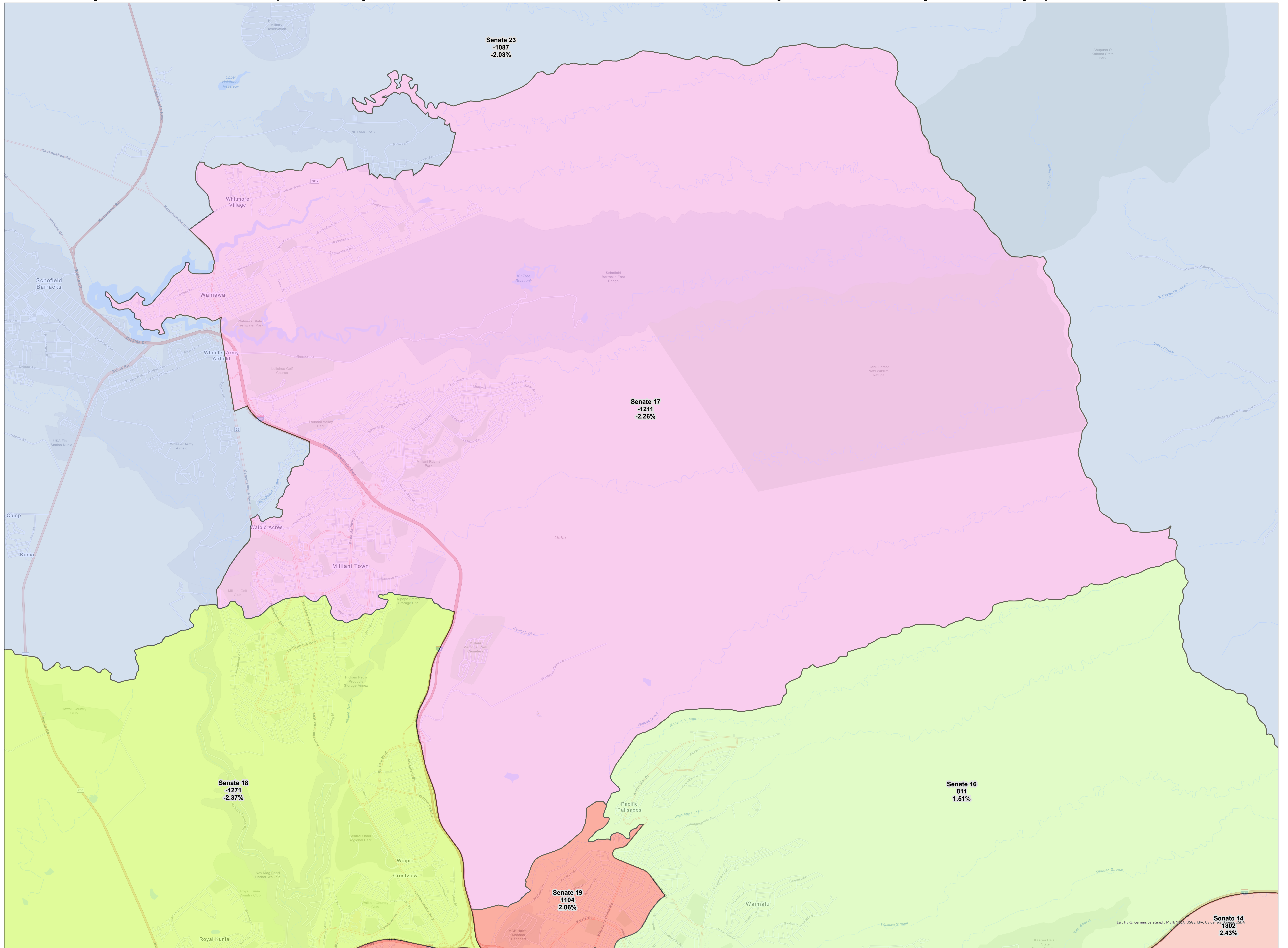


District Map: Senate 16 - Jan. 13, 2022 Proposed Oahu State Senate Plan on v1231 Hawaii Population Base adopted January 6, 2022



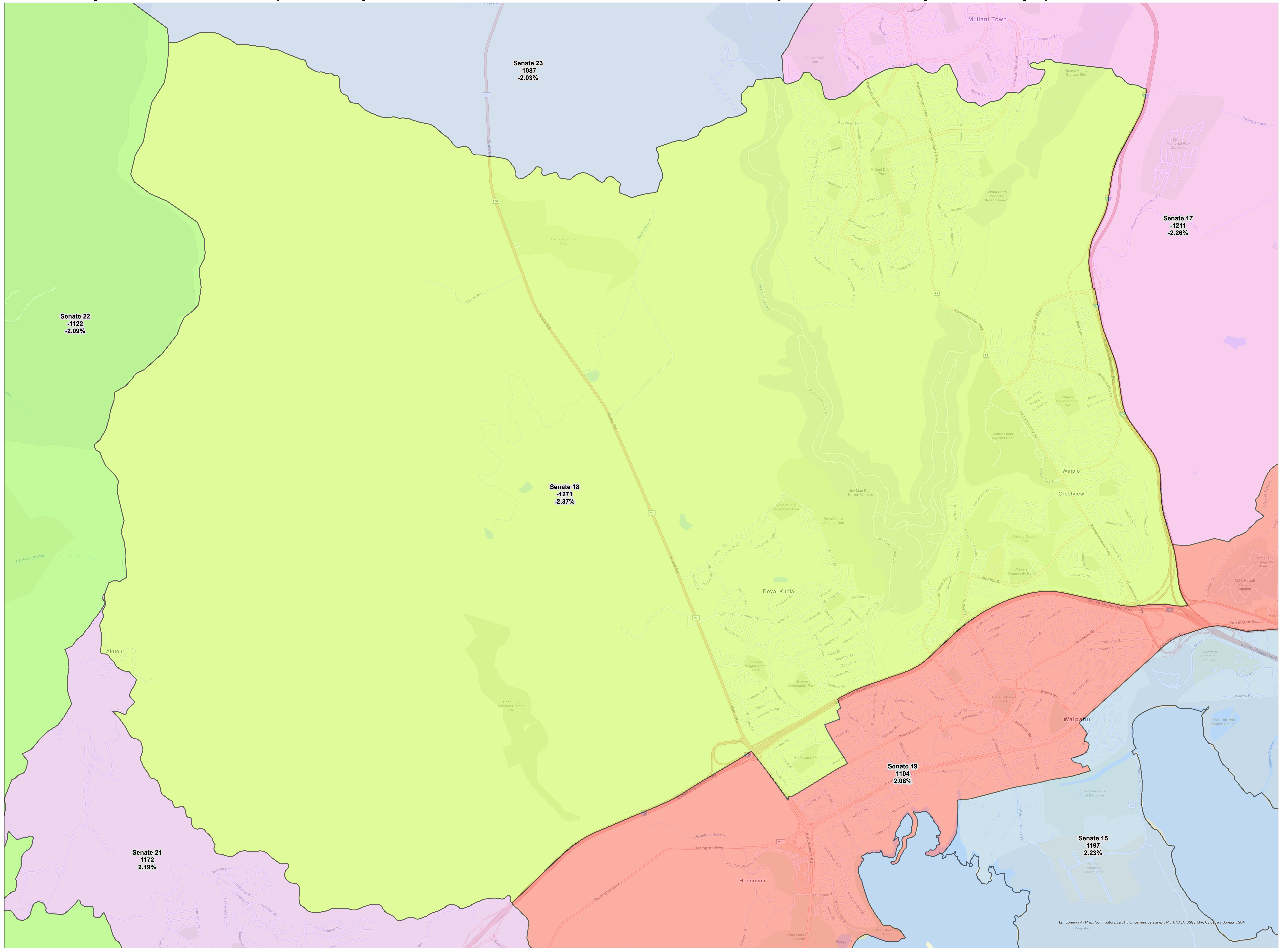
Eri Community Maps Contributors, Eri, HERE, Garmin, SafeGraph, METI/NASA, USGS, EPA, US Census Bureau, USDA

District Map: Senate 17 - Jan. 13, 2022 Proposed Oahu State Senate Plan on v1231 Hawaii Population Base adopted January 6, 2022



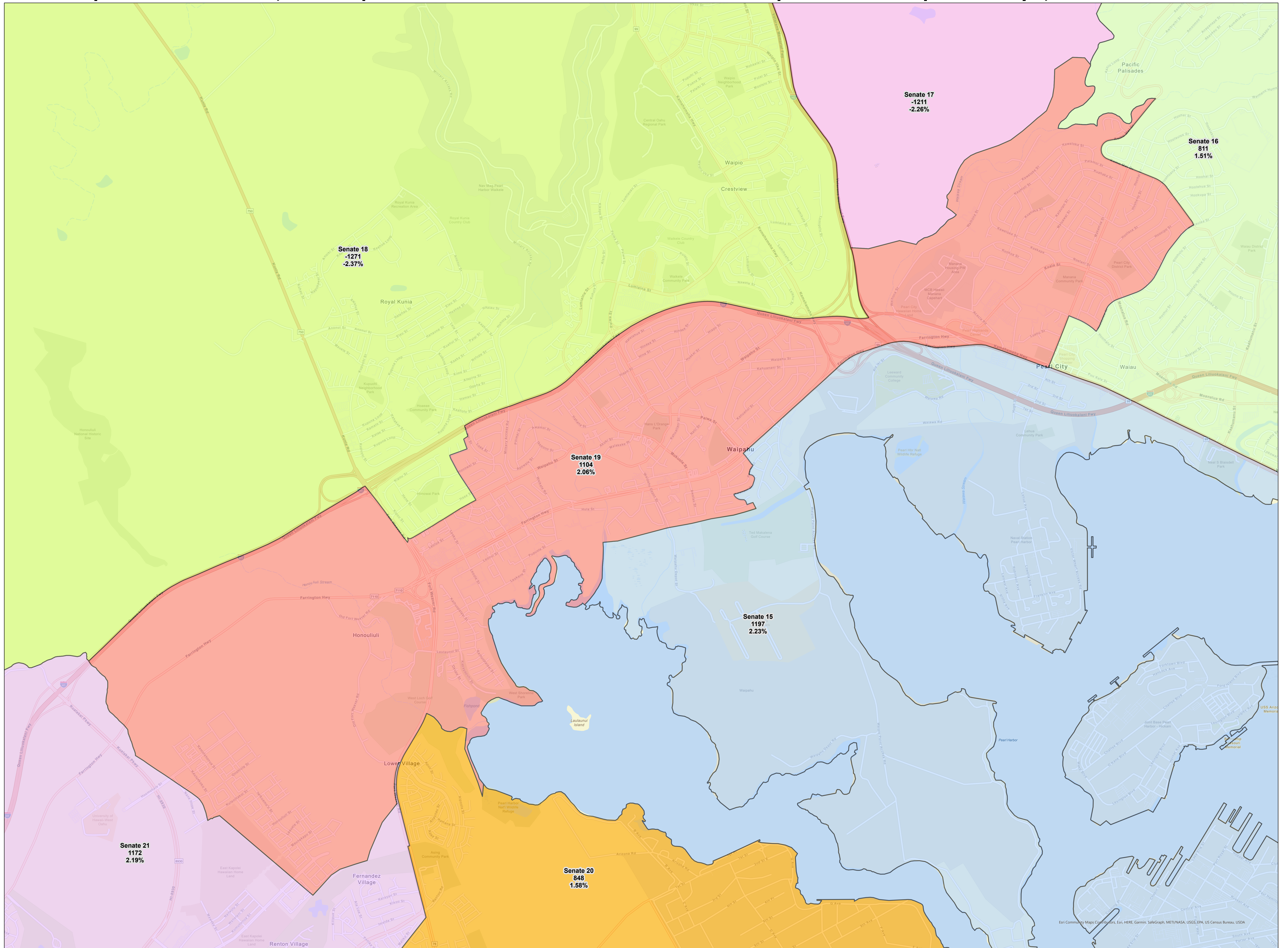
Esri, HERE, Garmin, SafeGraph, METI/NASA, USGS, EPA, US Census, etc.

District Map: Senate 18 - Jan. 13, 2022 Proposed Oahu State Senate Plan on v1231 Hawaii Population Base adopted January 6, 2022



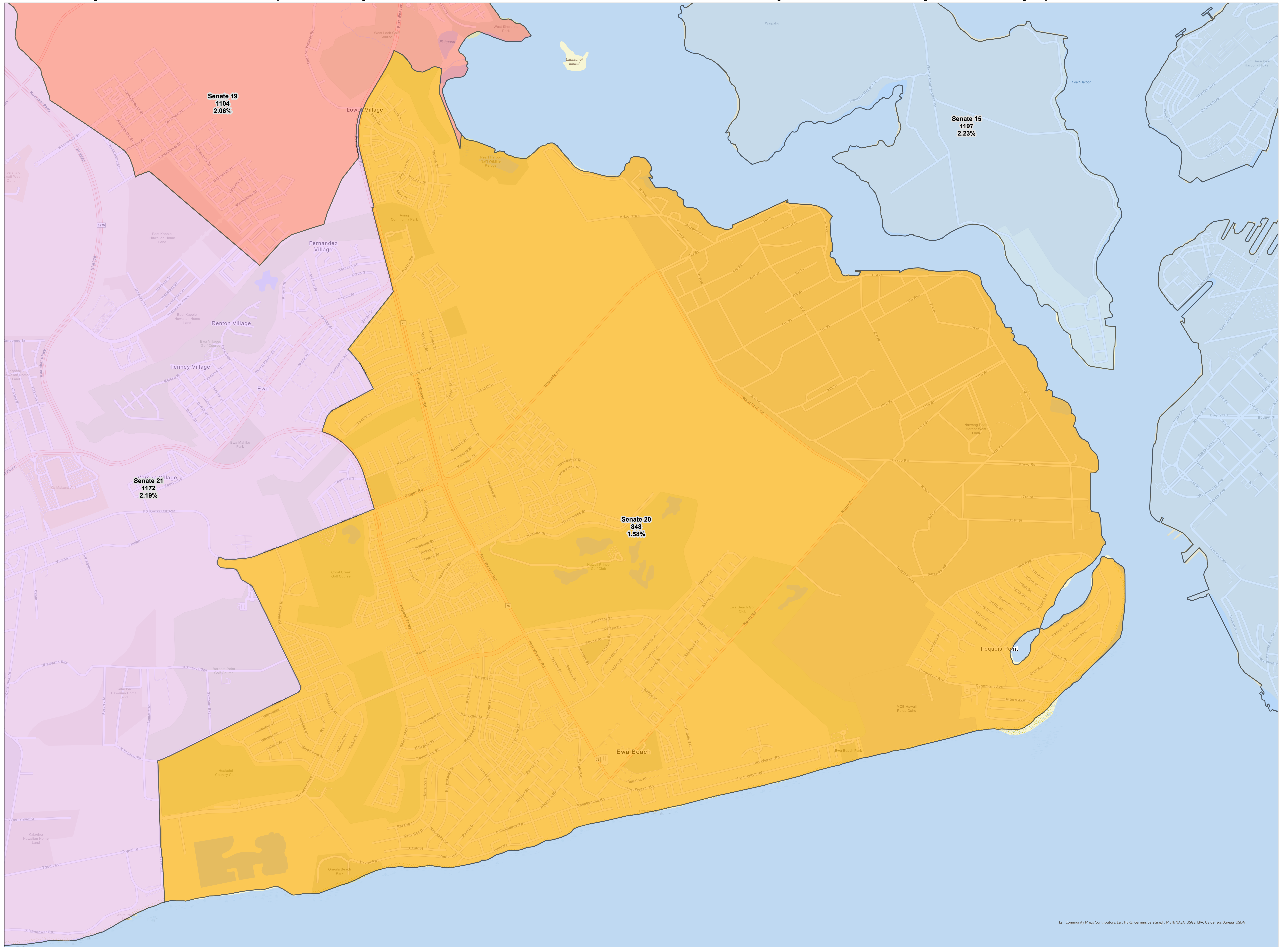
Eri Community Maps Contributors; Eri, HERE, Garmin, SafeGraph, MET/NASA, USGS, EPA, US Census Bureau, USDA

District Map: Senate 19 - Jan. 13, 2022 Proposed Oahu State Senate Plan on v1231 Hawaii Population Base adopted January 6, 2022

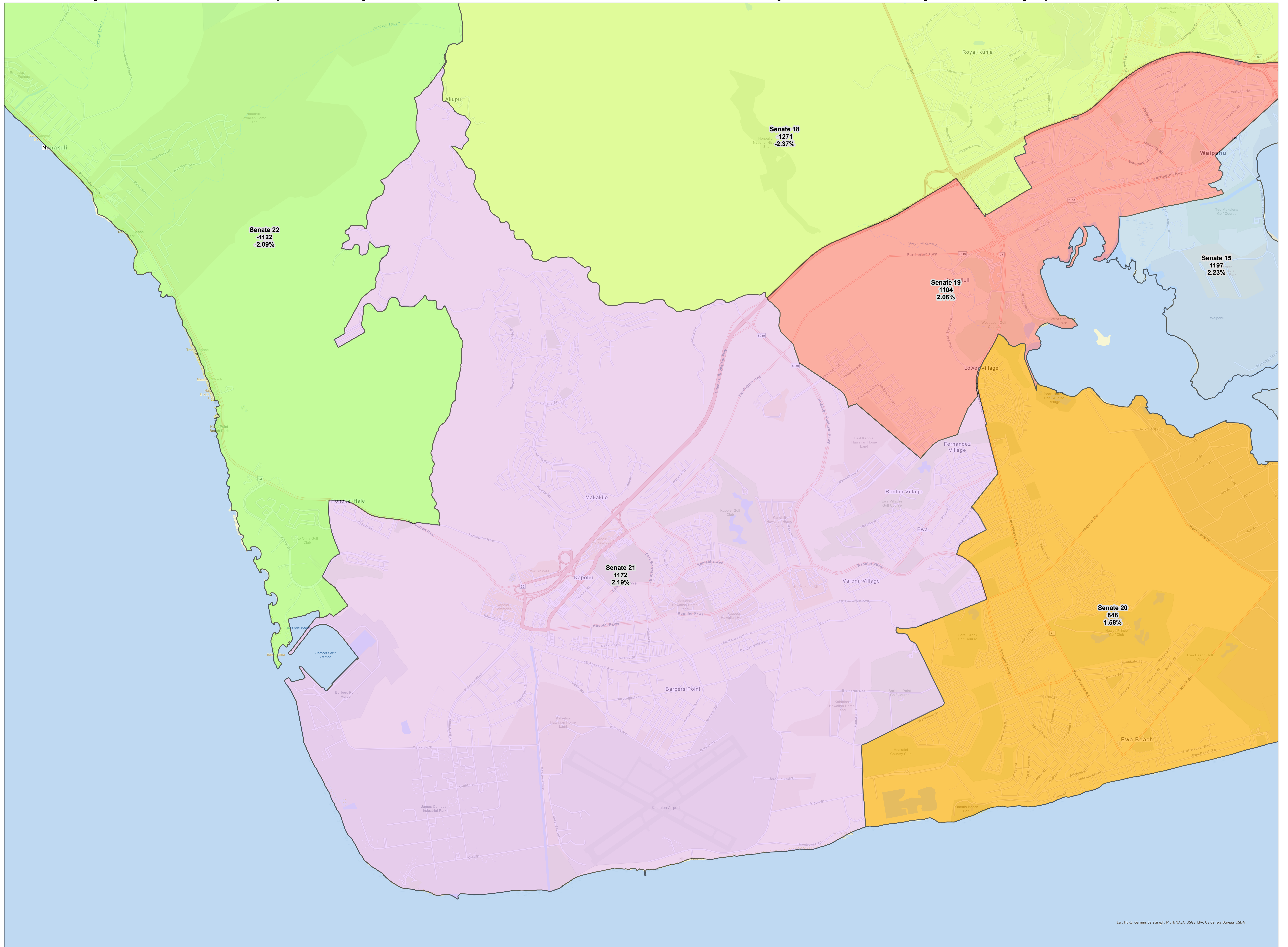


Eri Community Maps Contributors, Eri, HERE, Garmin, SafeGraph, METI/NASA, USGS, EPA, US Census Bureau, USDA

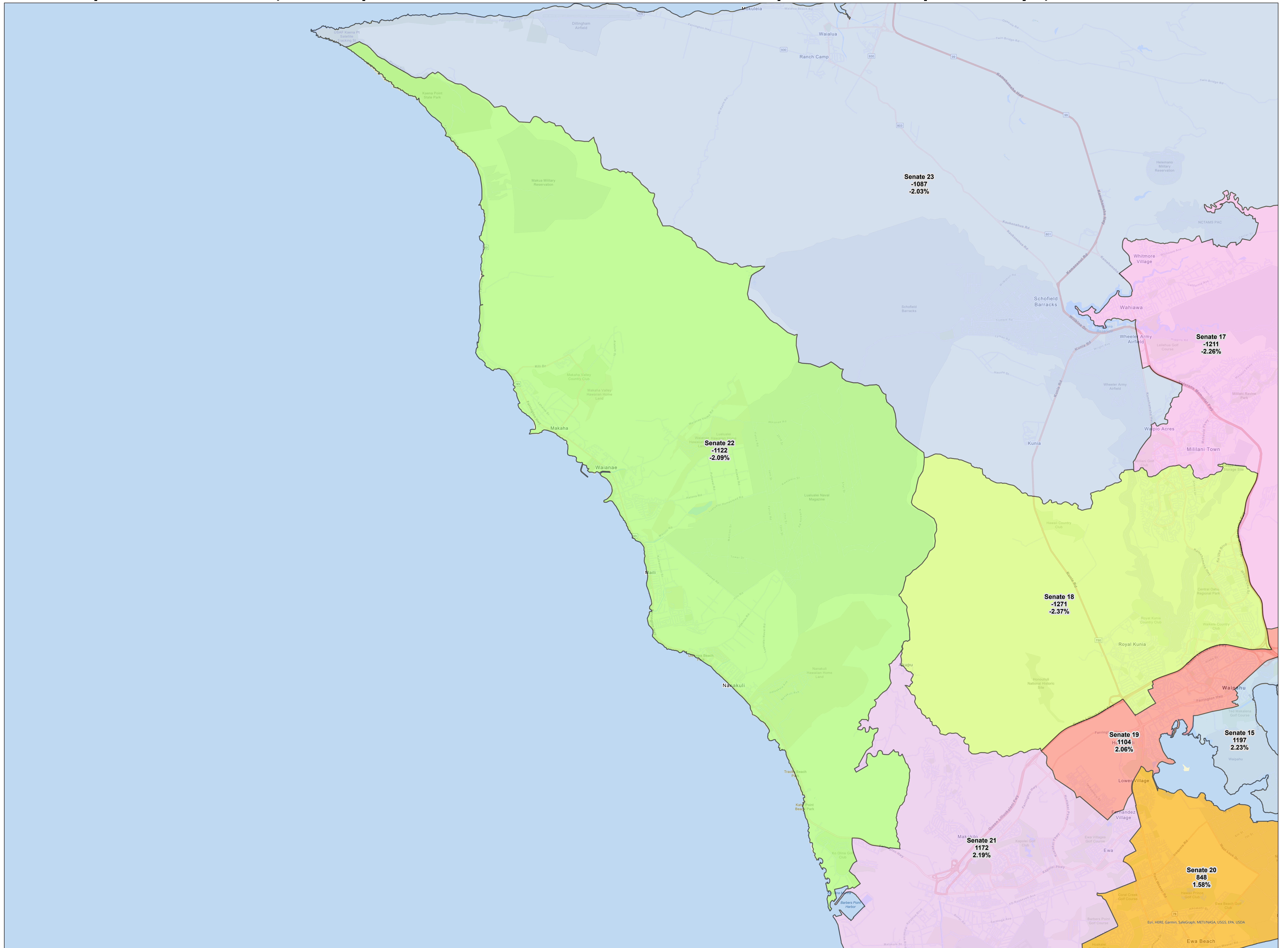
District Map: Senate 20 - Jan. 13, 2022 Proposed Oahu State Senate Plan on v1231 Hawaii Population Base adopted January 6, 2022



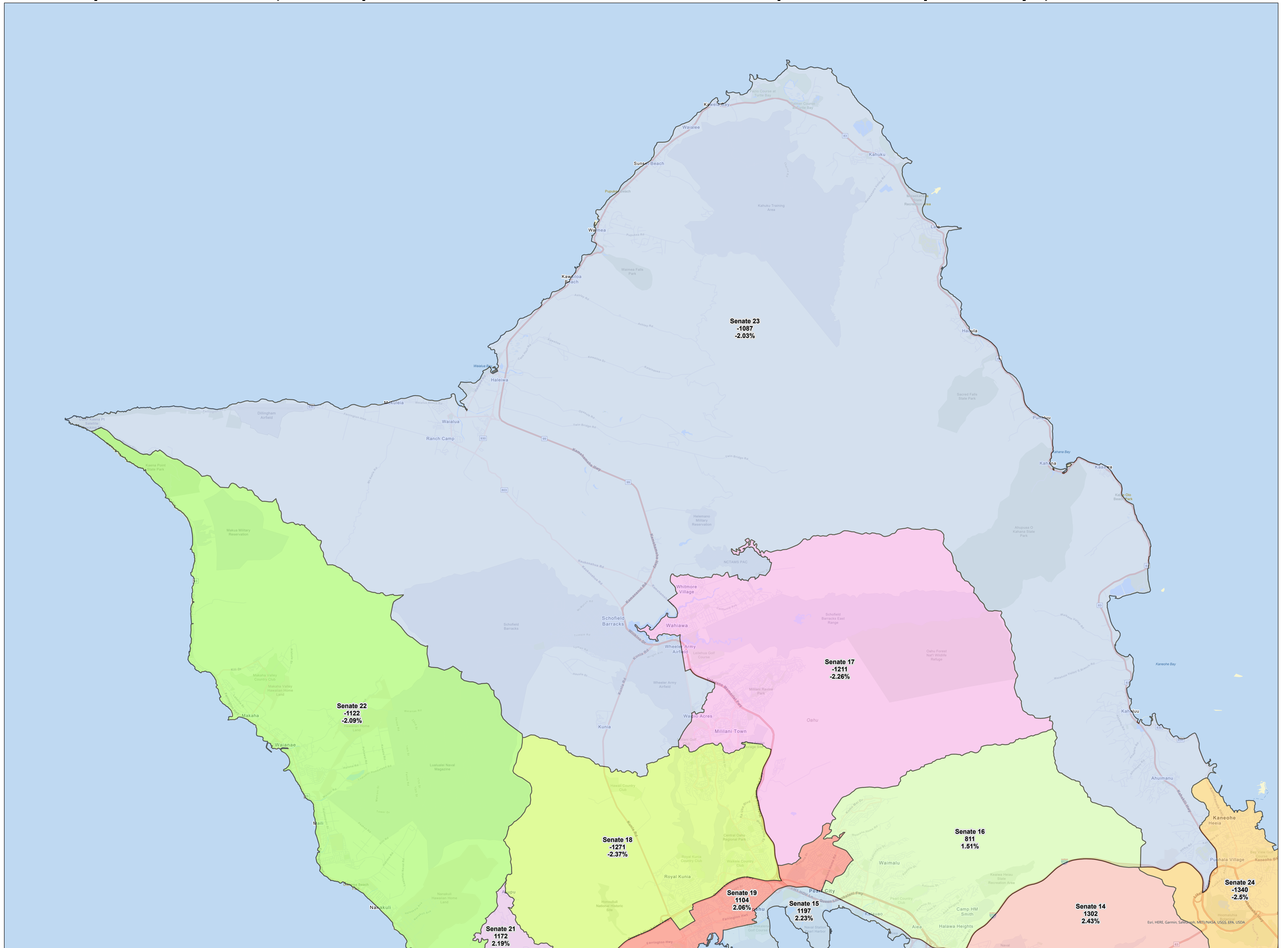
District Map: Senate 21 - Jan. 13, 2022 Proposed Oahu State Senate Plan on v1231 Hawaii Population Base adopted January 6, 2022



District Map: Senate 22 - Jan. 13, 2022 Proposed Oahu State Senate Plan on v1231 Hawaii Population Base adopted January 6, 2022

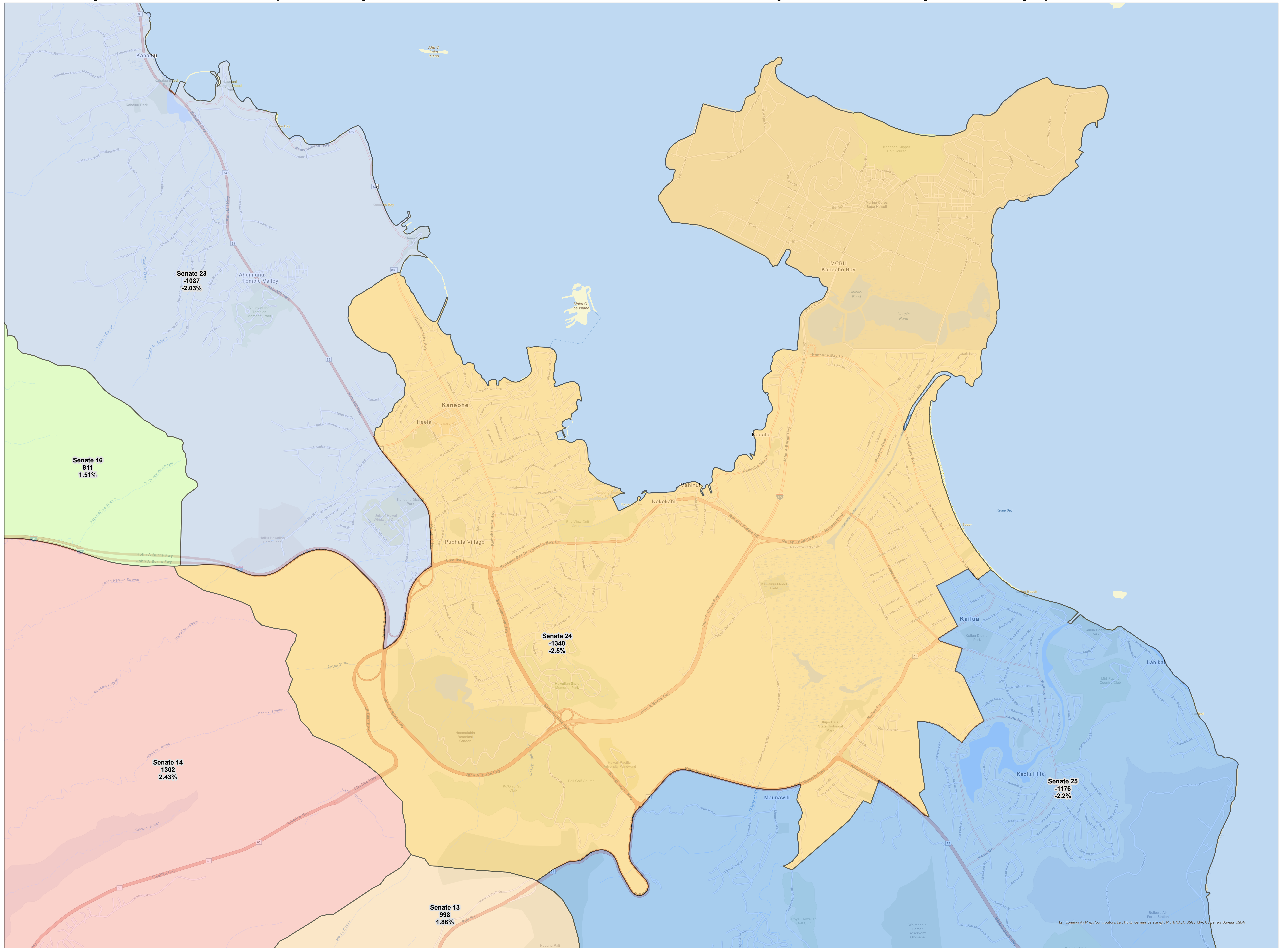


District Map: Senate 23 - Jan. 13, 2022 Proposed Oahu State Senate Plan on v1231 Hawaii Population Base adopted January 6, 2022



Esri, HERE, Garmin, Swirebird, METI, NASA, USGS, EPA, USDA

District Map: Senate 24 - Jan. 13, 2022 Proposed Oahu State Senate Plan on v1231 Hawaii Population Base adopted January 6, 2022



Eri Community Maps Contributors; Eri, HERE, Garmin, SafeGraph, MET/NASA, USGS, EPA, US Census Bureau, USDA

District Map: Senate 25 - Jan. 13, 2022 Proposed Oahu State Senate Plan on v1231 Hawaii Population Base adopted January 6, 2022

