









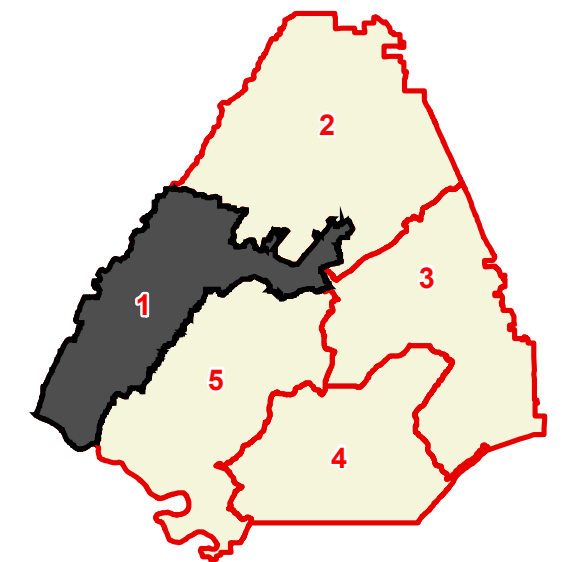


McMinn County

County Commission District 1

| | |
|---------------------|--------|
| # OF COMMISSIONERS | 2 |
| TOTAL POPULATION | 10,665 |
| DEVIATION | 10 |
| % DEVIATION | 0.1% |
| WHITE POPULATION | 8,823 |
| % WHITE | 82.7% |
| BLACK POPULATION | 707 |
| % BLACK | 6.6% |
| OTHER POPULATION | 1,135 |
| % OTHER | 10.6% |
| HISPANIC POPULATION | 644 |
| % HISPANIC | 6% |

-  County Commission District
-  Interstates
-  U.S. Highway
-  State Highway
-  Local Roads
-  Railroads
-  Powerline (Incomplete)
-  Stream
-  Lakes / Rivers
-  City, Town



This map is provided as a public service and is for informational purposes only. It is not an endorsement or approval by the Comptroller of the Treasury of any proposed district boundaries contained herein.
Created On: 8/23/2022

